

GASTON RENARD Pty. Ltd.

Postal Address:

P.O. Box 1030,
Ivanhoe, Melbourne,
Victoria, 3079, Australia.

Established 1945

(A.C.N. 005 928 503)

ABN: 68 893 979 543

www.GastonRenard.com

Electronic communications:

Telephone: +61 (0)3 9459 5040

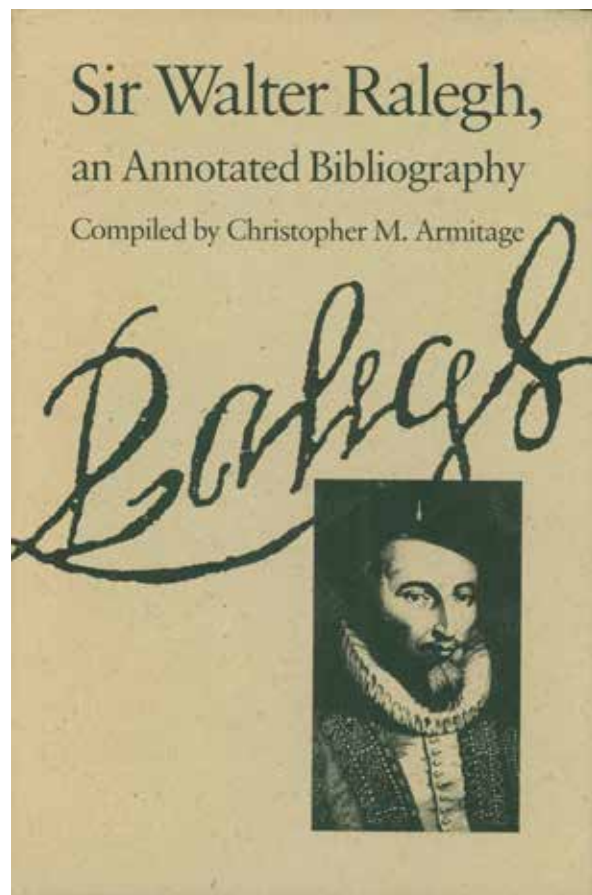
FAX: +61 (0)3 9459 6787

E-mail: books@GastonRenard.com


SHORT LIST NO. 279 - 2018.

TRAVELS & EXPLORATIONS.


- 1 **Armitage**, Christopher M.; Compiled by. **SIR WALTER RALEGH**, An Annotated Bibliography. Med. 8vo, First Edition; pp. [ii], xiv, [ii], 238(last blank); index of authors and selected topics; original cloth; a fine copy in dustwrapper. Chapel Hill; published for America's Four Hundredth Anniversary Committee by The University of North Carolina Press; (1987). #63288 **A\$85.00**



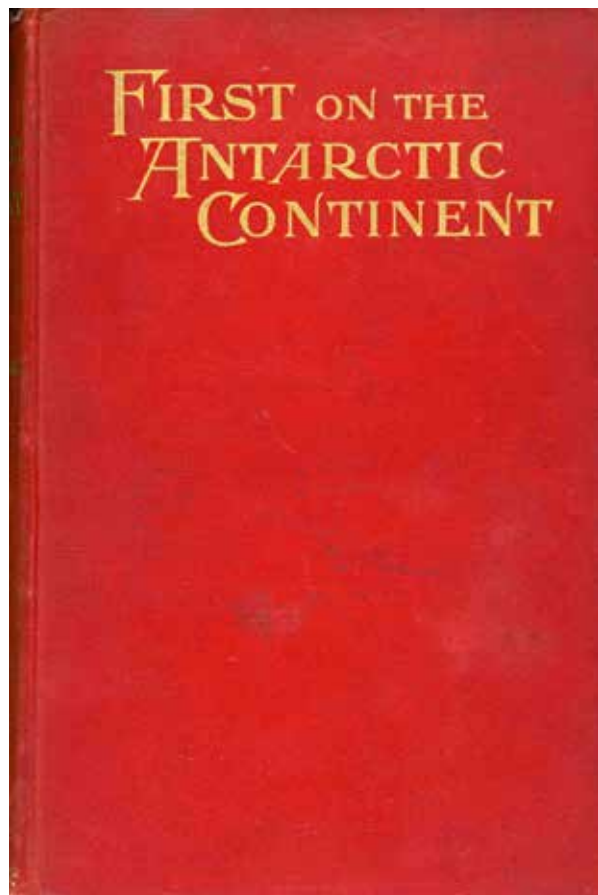
- 2 **Baudin, Nicolas.** **THE JOURNAL OF POST CAPTAIN NICOLAS BAUDIN**, Commander-in-Chief of the Corvettes Geographe and Naturaliste. Assigned by Order of the Government to a Voyage of Discovery. Translated from the French by Christine Cornell, B.A. (Hons.). Med. 4to, First Edition; pp. xxii, 610(last blank); 2 maps, frontispiece, 8 appendices, index; original cloth; (lower corner bumped; endpapers slightly marked; otherwise a fine, clean copy). Adelaide; Libraries Board of South Australia; 1974. ****The first publication in any language of Baudin's Journal.* #723 **A\$145.00**



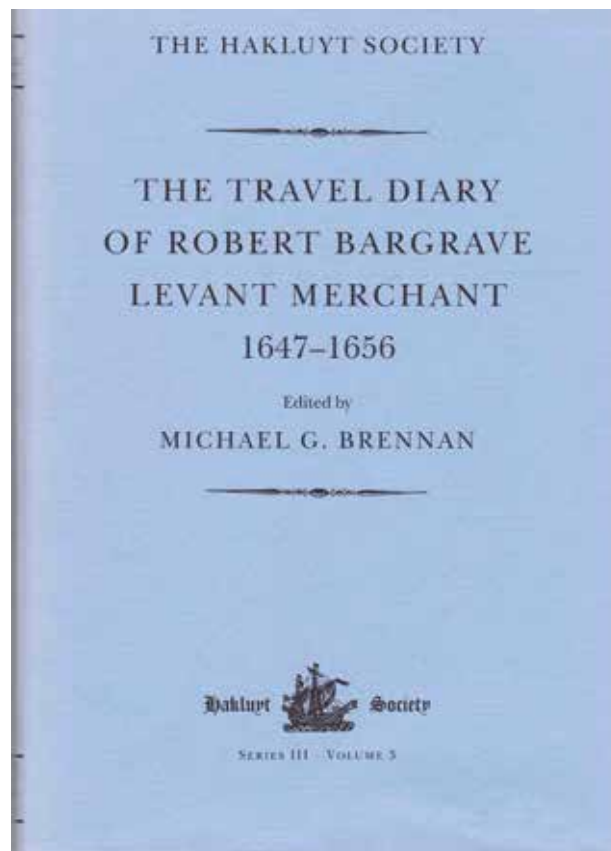
- 3 Beale, Edgar. **KENNEDY OF CAPE YORK.** Med. 8vo, First Edition; pp. [xii], 284(last 3 blank); endpaper maps, 2 double-page, 1 full-page & 3 text maps, 20 plates, bibliography including MS., newspaper & Registries sections, notes, sources, etc., index; original papered boards; (some minor internal soiling); a very good copy in dustwrapper. (Adelaide); Rigby; (1970). #5009 **A\$75.00**



- 4 **Borchgrevink, C. E.**; Commander of the Expedition. **FIRST ON THE ANTARCTIC CONTINENT:** Being an Account of the British Antarctic Expedition 1898-1900. First Edition; pp. xvi, 334, 32(adv); 3 folding tinted maps by William Colbeck, 19 full-page plates (including photogravure portrait frontispiece), 178 photos. in text (including text map), appendices, index; original red cloth, gilt; (boards very slightly marked; a very small stain at top of frontispiece & title-page; nevertheless a very nice copy); very scarce. London; George Newnes, Ltd.; 1901. ****Spence 151; U.S.N. 23-52.11; Renard 153; Rosove 45.A1.b. The secondary binding.* #33961 **A\$1850.00**




- 5 **Brennan, Michael G.**; Editor. **THE TRAVEL DIARY OF ROBERT BARGRAVE, LEVANT MERCHANT (1647-1656).** Super roy. 8vo, First Edition; pp. xx, 288; 17 figures, 5 genealogical charts, bibliography, index; original cloth, gilt; a fine copy in dustwrapper. London; The Hakluyt Society; 1999. ****Third Series, No. 3, the third of a fine new series in slightly larger format than Series I & II.* #63375 **A\$45.00**



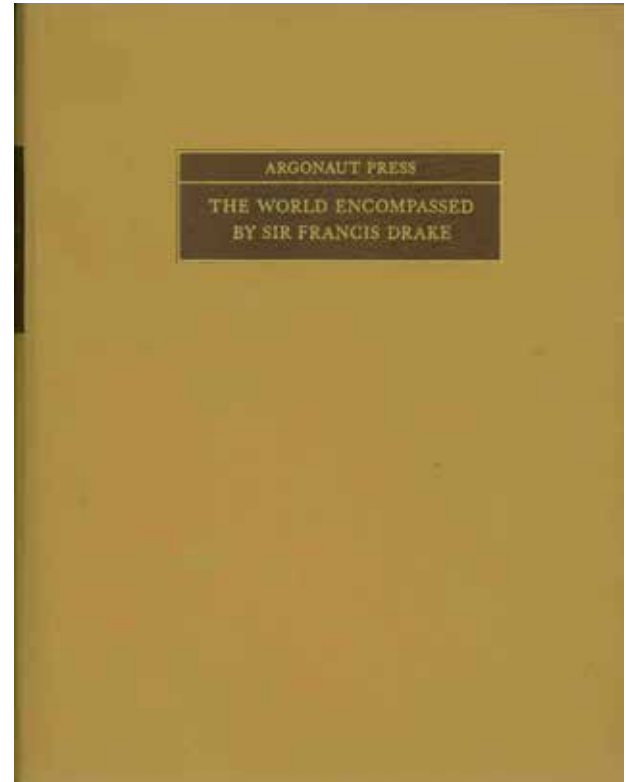
- 6 Calvert, Albert F. **THE EXPLORATION OF AUSTRALIA.** 2 vols., cr. 4to, First Edition; Vol. I, pp. [viii], 238, [20](adv. & reviews of Calvert's works); large folding map, 15 plates (of which 13 are portraits of the Explorers); Vol. II, From 1844 to 1896; pp. [ii], xiv, 386, [6](adv., last 3 blank); large folding map & 1 smaller folding map (at Pp. 320/321), the latter not mentioned by Ferguson; appendix to each vol., index; original linen backs (a little foxed as often), with blue cloth sides, top edges gilt, others uncut; a very nice, clean set; scarce. London; George Philip & Son; 1895-96. ****Ferguson 7821, not mentioning the third map at Pp. 320/21 in Volume II. The two large folding maps are identical as always, and are dated 1895. The smaller map shows the proposals for the Calvert Scientific Exploring Expedition, 1896.* #19452 **A\$1250.00**




- 7 **Campbell, R. J. LIVINGSTONE.** Facsimile Edition; pp. xvi, 298(last 3 blank); portrait frontispiece, 8 maps (1 folding), 10 plates, itinerary, bibliography, index; original cloth; a nice copy; scarce. Westport, Connecticut; Greenwood Press, Publishers; (1972). ****First published by Dodd, Mead in 1930.* #14666 **A\$45.00**




- 8 **Columbus, Christopher: THE VOYAGES OF CHRISTOPHER COLUMBUS.** Being the Journals of his First and Third, and the Letters concerning his First and Last Voyages, to which is added the Account of his Second Voyage written by Andres Bernaldez. Now newly translated and Edited, with an Introduction and Notes by Cecil Jane. 4to, Facsimile Edition; pp. [vi], 350(last 3 blank); 5 maps, 2 appendices, index; original vinyl; (soft pencilled lines & occasional notes in margins); a nice copy. [Amsterdam; N. Israel; 1970]. ****Argonaut Press No. 9. First published (in this form) in 1930.*
#42790 **A\$75.00**




- 9 **Crawford, John. JOURNAL OF AN EMBASSY TO THE COURTS OF SIAM AND COCHIN CHINA.** With an Introduction by David K. Wyatt. Cr. 4to, Facsimile Edition; pp. [viii], viii, 598; double-page view as frontispiece, large folding map, 3 other maps & plans, 11 other plates, 11 illustrations in text, appendix; original slick illustrated boards; a fine copy. Singapore; Oxford University Press; 1987. #32041 **A\$145.00**



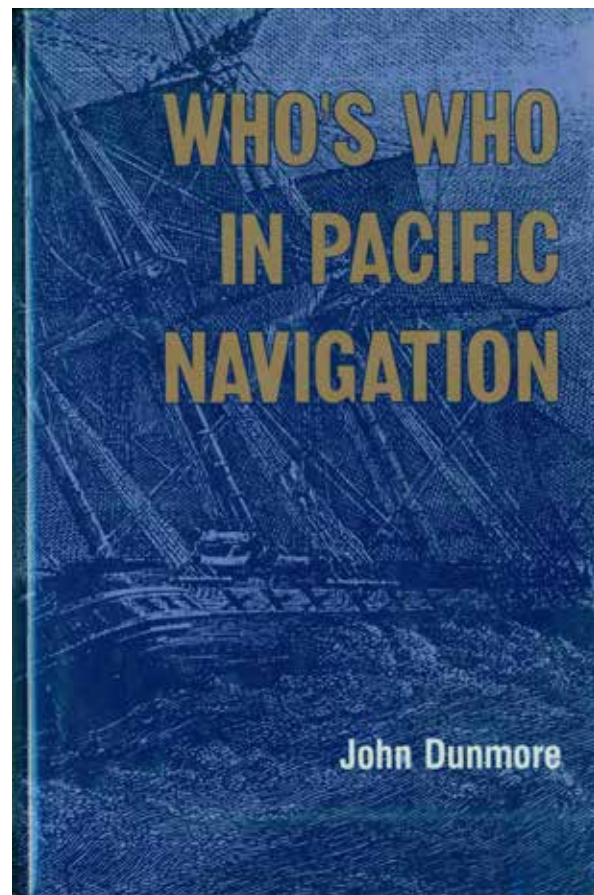
- 10 Darwin, Charles. **The Minerva Library of Famous Books.** Edited by G. T. Bettany, M.A., B.Sc. **JOURNAL OF RESEARCHES INTO THE NATURAL HISTORY AND GEOLOGY** of the Countries Visited during the Voyage of H.M.S. "Beagle" Round the World, under the Command of Capt. Fitz Roy, R.A. By Charles Darwin, M.A., F.R.S. (From the Corrected and Enlarged Edition of 1845). With a Biographical Introduction. Twelfth Edition. Cr. 8vo, Twelfth Ward, Lock Edition; pp. 492, [20](adv.); portrait frontispiece, 16 plates, over 30 text illustrations (including maps), index; original blue-grey cloth, spine lettered in gilt, top edge uncut; (lacking front endpaper; name on half-title); a very good copy. London; Ward, Lock, & Bowden, Limited; 1894. ****Freeman* 77. *The biographical introduction is by G. T. Bettany.* #66415 **A\$95.00**



- 11 **Divine, David. THE OPENING OF THE WORLD.** Cr. 4to, First U.S. Edition; pp. 272; endpaper maps, 3 double-page & 4 full-page coloured maps, numerous b/w. maps in text (some double-page & full-page); 21 coloured plates (included in pagination), very numerous b/w. illustrations throughout (some full-page); index; original cloth; (some soft pencilled lines in margins; 2 leaves of plates bound out of order, but complete); a very good copy in dustwrapper. New York; G. P. Putnam's Sons; (1973). #26199 **A\$25.00**




- 12 **Dunmore, John. WHO'S WHO IN PACIFIC NAVIGATION.**
Med. 8vo, First Edition; pp. xvi, 312; bibliography, index; original
papered boards; a fine copy in dustwrapper. Honolulu; University of
Hawaii Press; 1991. ****A wonderful and much-needed work giving short
biographical and historical details of numerous figures in the history of
maritime activity in the Pacific, some well-known and many much less so.
Of great utility and interest.* #62816 **A\$125.00**



- 13 **Eyre, Edward John; Resident Magistrate, Murray River. JOURNALS OF EXPEDITIONS OF DISCOVERY INTO CENTRAL AUSTRALIA,** and Overland from Adelaide to King George's Sound in the Years 1840-1; sent by the Colonists of South Australia, with the Sanction and Support of the Government: Including an Account of the Manners and Customs of the Aborigines and the State of their Relations with Europeans. London: T. and W. Boone; 29; New Bond Street. 1845. 2 vols., demy 8vo, First Edition; Vol. I, pp. [ii](inserted adv. dated May, 1845, for Stokes (F. 4406) in preparation), xviii, [ii](recto List of Plates, verso adv. for Hodgkinson (F. 4067) lately published), 448, 4(inserted adv. for Grey (F. 3228), Mitchell (2nd Edition, F. 2811) and other works); 5 steel engravings (by G. Hamilton, E. Gill and J. Neil, including a portrait of Wylie) and 6 lithographs of natural history subjects, appendices (natural history, by J. E. Gray, Dr. Richardson, Adam White, John Gould & others); Vol. II, pp. [iv](inserted adv.), vi, 512, 8(inserted adv., undated, various of Boone's publications); 5 steel engraved views by G. Hamilton, J. Neil and E. Gill, and 6 engraved plates of aboriginal weapons, artefacts, etc.; 2 text illustrations, 4 tables (3 of Aboriginal languages & dialectical comparisons); uncut in the original blind-stamped blue-green ribbed cloth, spines gilt; (both vols. neatly rebacked with roan, with original backstrips preserved); a very nice, clean set, but lacking the two folding maps as often. London; T. and W. Boone; 1845. ****Ferguson 4031 (incorrectly describing it as royal 8vo); Wantrup 133a. Pages 145-512 in Volume II consist of "Manners and Customs of the Aborigines of Australia", a substantial and important early contribution to the literature on the Aborigines.* #44468

A\$1250.00



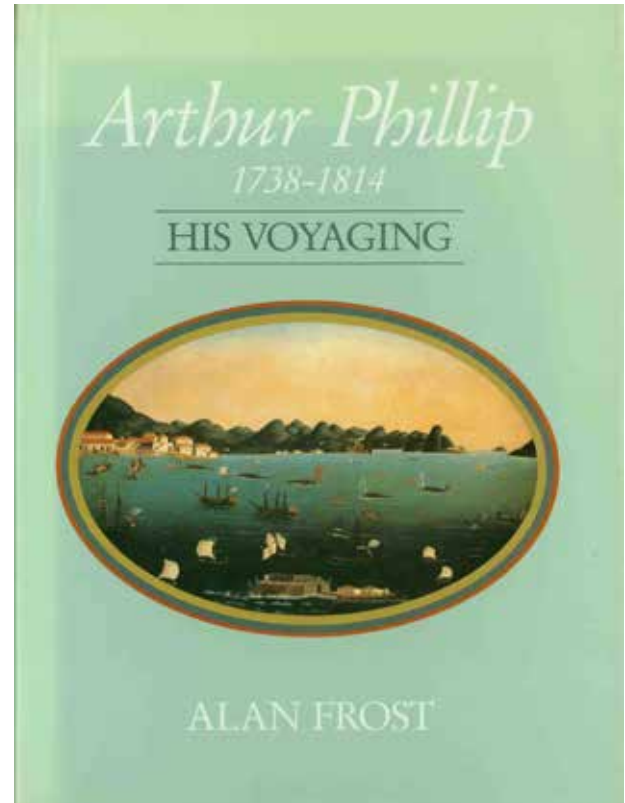
- 14 **Foster, Sir William; Editor. THE TRAVELS OF JOHN SANDERSON IN THE LEVANT 1584-1602.** With his Autobiography and Selections from his Correspondence. Facsimile Edition; pp. [iii]-xliv(as issued), 322; 5 maps(3 full-page), 5 illustrations, 3 appendices, index; original buckram; a fine copy. Nendeln/Liechtenstein; Kraus Reprint Limited; 1967. ****First published by the Hakluyt Society in 1931, Second Series, No. 67.* #34108 **A\$65.00**




- 15 **Frost, Alan. ARTHUR PHILLIP.** 1738-1814. His Voyaging. Cr. 4to, First Edition; pp. xii, 320; numerous maps (some double-page), 16 coloured plates, several illustrations, tables & text figures, notes & bibliography to each chapter, sources of illustrations, index; original papered boards; a very good copy in slightly worn & faded dustwrapper. Melbourne; Oxford University Press; (1987). ****An interesting account of Phillip's life, told from the viewpoint of his long naval career, including his service in the Portuguese navy, in South America and elsewhere. His varied experience, and the ability to learn from it, go to show that he was an inspired choice to lead the new settlement of Australia.*

#17549

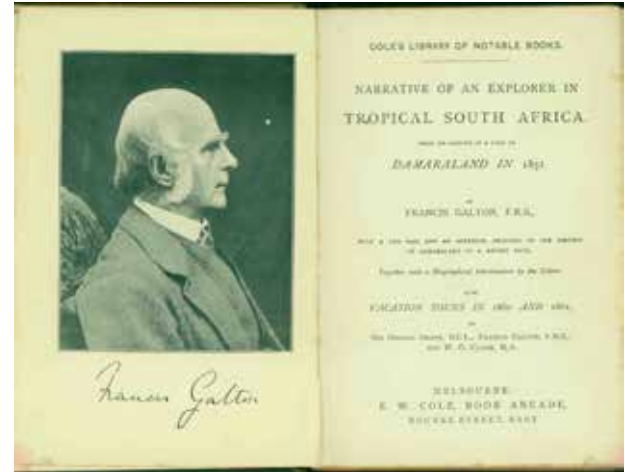
A\$95.00



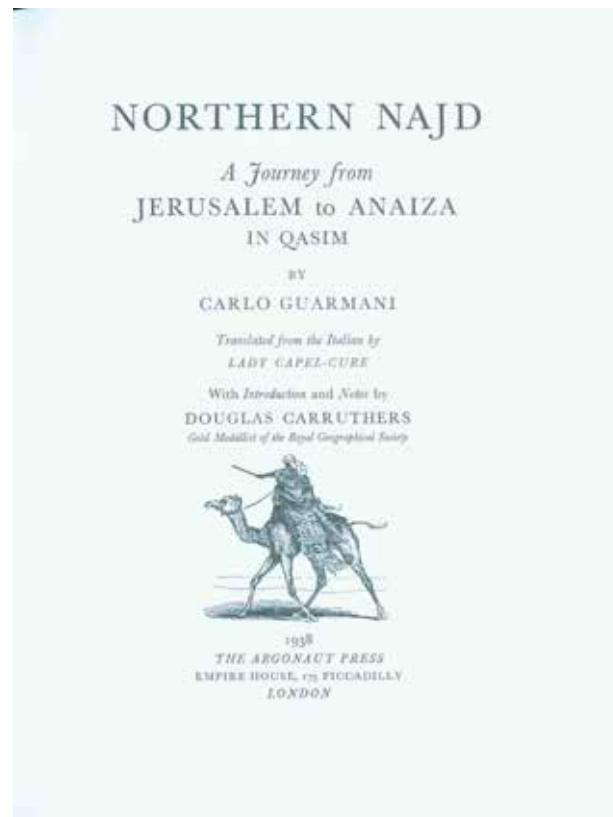
- 16 Fryer, John. **A NEW ACCOUNT OF EAST INDIA AND PERSIA.** Being Nine Years' Travels 1672-1681. Edited with Notes and an Introduction by William Crooke. 3 vols., Facsimile Edition; Vol. I, pp. xlii, 354(last blank); 2 maps, 5 plates (2 folding) & facsimile of title-page of original edition of 1698; Vol. II, pp. viii, 374(last 3 blank); full-page map; Vol. III, pp. x, 274(last 3 blank); folding plate, bibliography, index; original cloth; a very good set in dustwrappers. New Delhi; Asian Educational Services; 1992. ****A rather crudely produced facsimile of The Hakluyt Society edition of 1909; first published in 1698.* #32342 **A\$50.00**



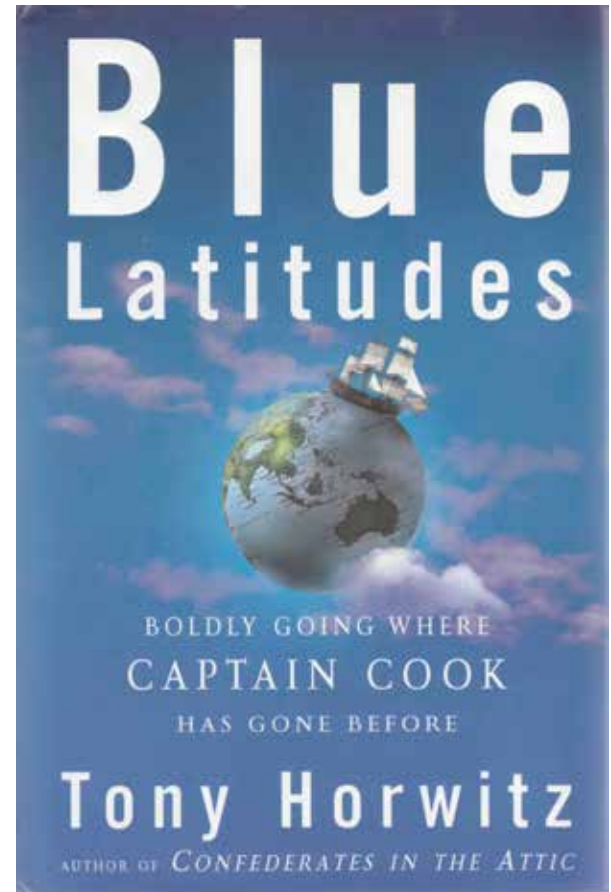
- 17 **Galton, Francis; F.R.S. Cole's Library of Notable Books. NARRATIVE OF AN EXPLORER IN TROPICAL SOUTH AFRICA.** Being and account of a visit to Damaraland in 1851. With a new map, and an appendix, bringing up the history of Damaraland to a recent date. Together with a Biographical Introduction by the Editor. Also Vacation Tours in 1860 and 1861, by Sir George Grove, D.C.L., Francis Galton, F.R.S., and W. G. Clark, M.A. Cr. 8vo, First Australian Edition(?); pp. xx, 214, [8](index, last blank), [215]-320; frontispiece, full-page map, 2 plates & 3 text illustrations plus appendix & index to the Damaraland narrative, 4 plates & 4 text illustrations to the 'Vacation Tours'; original cloth (rebacked, preserving original spine; new endpapers); scarce. Melbourne; E. W. Cole, Book Arcade; N.D. [c. 1895]. ****First published in 1853, new edition (with additional Preface) 1889, the title-page with the Australian details is a cancel. The 'Vacation Tours' include an account of the Eclipse of 1860 in North Spain by Galton.* #65680 **A\$120.00**




- 18 **Guarmani, Carlo.** **NORTHERN NAJD.** A Journey from Jerusalem to Anaiza in Qasim. Translated from the Italian by Lady Capel-Cure. With introduction and notes by Douglas Carruthers, Gold Medallist of the Royal Geographical Society. 4to, Facsimile Edition; pp. xlv, 136(last 2 blank); facsimile title-page (of original Italian edition), 2 maps (1 folding), 7 plates, glossary, bibliography, 17 appendices, index; original vinyl; a fine copy. [Amsterdam; N. Israel; 1971]. ****Argonaut Press No. 16. First published (in this form) in 1938.* #9132 A\$65.00



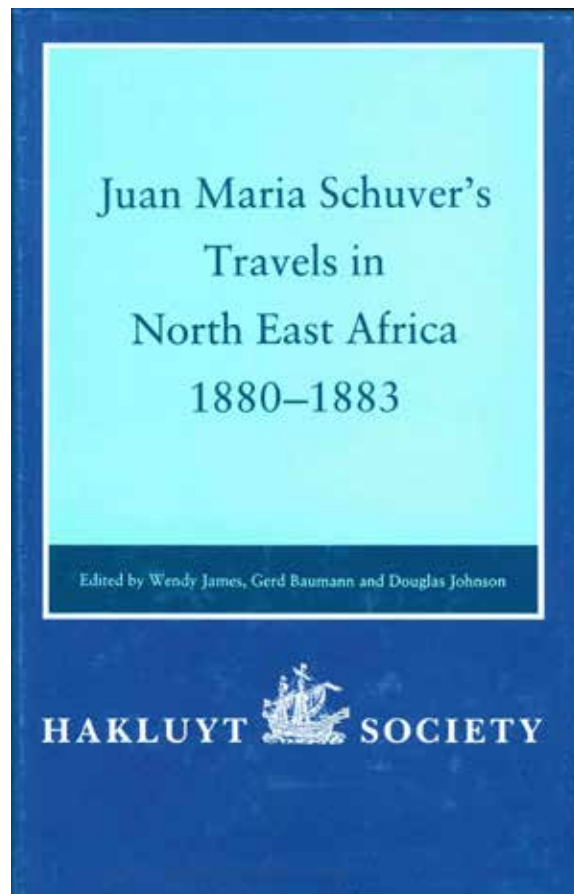
- 19 **Horwitz, Tony.** **BLUE LATITUDES.** Boldly Going Where Captain Cook Has Gone Before. Med. 8vo, First Edition; pp. [xii], 484(last 3 blank); endpaper & 7 full-page maps, notes, bibliography, index; original papered boards; (inscription on a preliminary blank); a fine copy in dustwrapper. New York; Henry Holt and Company; (2002). #19199 **A\$45.00**



- 20 Hughes, Wade. **EXPLORING ANTARCTICA.** Illustrated by Zbyshek Bilyk. Discovery and Exploration Series. Cr. 4to, First Edition; pp. [ii], 90; endpaper map, and three others, numerous coloured & b/w. illustrations, index; original stiff coloured illustrated wrappers; a fine copy. (Sydney; Horwitz Grahame Pty. Ltd.; 1988).
****An informative book for children. Renard 750. #21793 A\$30.00*



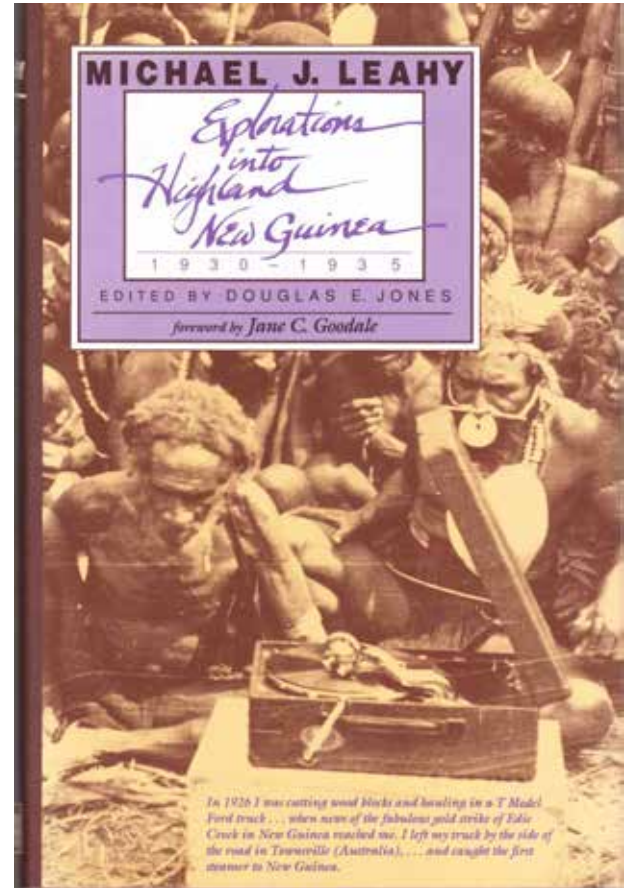
- 21 **James**, Wendy; **Baumann**, Gerd; and **Johnson**, Douglas H.; Editors. **JUAN MARIA SCHUVER'S TRAVELS IN NORTH EAST AFRICA 1880-1883**. First Edition; pp. cviii, 392, [4](blank); portrait frontispiece, 18 figures (maps & illustrations including 2 coloured maps), 8 appendices, bibliography, list of primary & secondary sources, index; original cloth, gilt; a fine copy in dustwrapper. London; The Hakluyt Society; 1996. ****Hakluyt Society Second Series, Volume 184*. #63450 **A\$45.00**



- 22 **Landsborough, William: JOURNAL OF LANDSBOROUGH'S EXPEDITION** from Carpentaria, in Search of Burke & Wills. Facsimile Edition, Second Impression; pp. [ii], [iv], 128; large folding coloured map, frontispiece; original vinyl; a nice copy. [Adelaide; Libraries Board of South Australia; 1971]. ****Australiana Facsimile Editions No. 17 (566 copies printed including the first impression of this facsimile [1963]). First published in Melbourne in 1862, by F. F. Bailliere; the original edition is not recorded by Ferguson, but see F. 11329. #5156* **A\$120.00**




- 23 **Leahy, Michael J. EXPLORATIONS INTO HIGHLAND NEW GUINEA.** 1930-1935. Edited by Douglas E. Jones. Foreword by Jane C. Goodale. Med. 8vo, First Edition; pp. xvi, 256(last 2 blank); full-page map, several illustrations, index; a fine copy in dustwrapper. Bathurst; Crawford House Press; (1994). ****The diary of the often controversial Leahy, recording his five years spent in the pursuit of gold in the New Guinea highlands, and the human discoveries he made there. Leahy's encounters with the Highlanders in the 1920s and '30s, and his often extraordinary photographs of them provide a broad and rich contribution to world ethnography.* #49231 **A\$95.00**

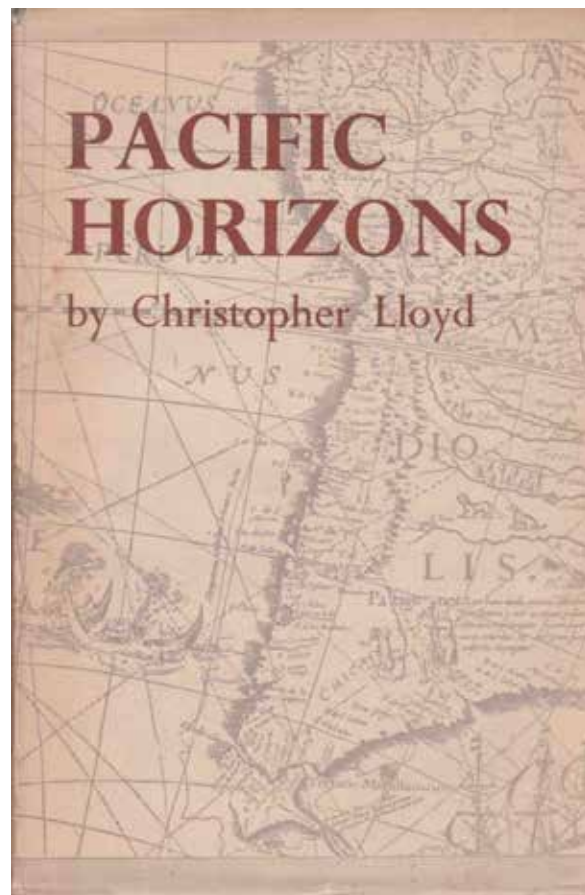


- 24 Lewis, David. **FROM MAUI TO COOK.** The Discovery and Settlement of the Pacific. Drawings by Walter Stacpool. Cr. 4to, First Edition; pp. [x], 214(last blank); endpaper maps, 1 double-page & 3 full-page maps, numerous drawings (some full-page), bibliography; original cloth; (name stamp on half-title); a very good copy in worn dustwrapper. Sydney; Doubleday; (1977). ****Nicely printed in green and black. An interesting account of the settlement of the Pacific by Polynesian peoples, the coming of the Spanish and the subsequent arrival of the English, and the various clashes of cultures that ensued.*
#9272

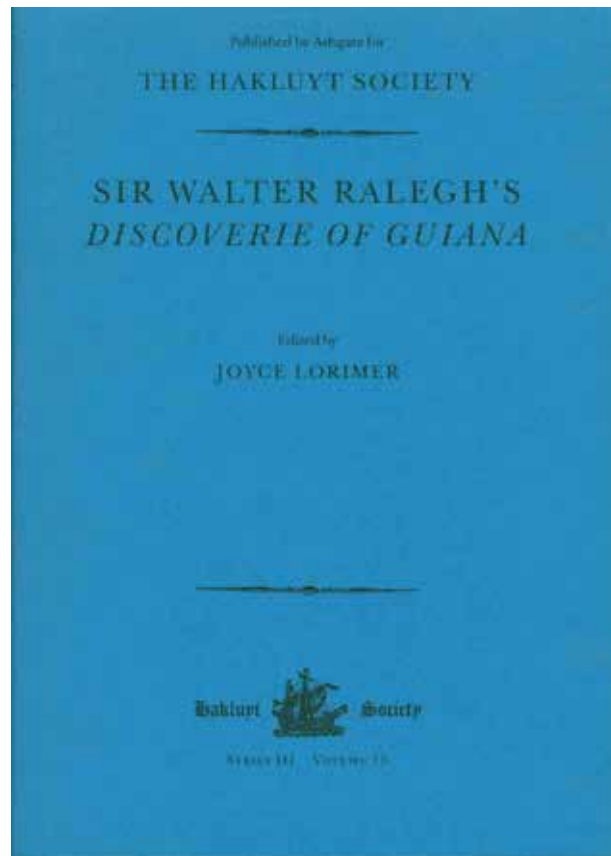
A\$25.00



- 25 Lloyd, Christopher. **PACIFIC HORIZONS**. The Exploration of the Pacific before Captain Cook. First Edition; pp. 188; endpaper map, 8 plates (5 of early maps, 1 double-page), references, index; original cloth; a very good copy in slightly worn dustwrapper. London; George Allen and Unwin Ltd., (1946). #2219 **A\$50.00**

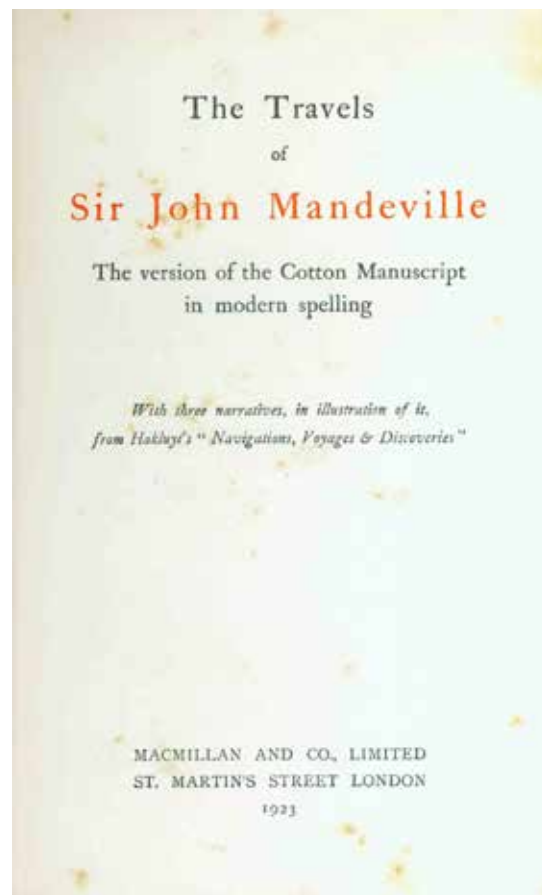


- 26 **Lorimer, Joyce**; Edited by. **SIR WALTER RALEGH'S DISCOVERIE OF GUIANA.** Super roy. 8vo, First Edition; pp. xcvi, 360, [2](blank); 9 maps, 3 illustrations, 6 appendices, references, index; original cloth; a fine copy in dustwrapper. London; Published by Ashgate for The Hakluyt Society; 2006. ****Hakluyt Society Series III, Volume 15.* #27995 **A\$85.00**



- 27 **Mandeville, Sir John: THE TRAVELS OF SIR JOHN MANDEVILLE.** The version of the Cotton Manuscript in modern spelling. With three narratives, in illustration of it, from Hakluyt's "Navigations, Voyages & Discoveries". Fourth Impression (in this form); pp. xvi, 390, [2](adv., last blank); glossary and index; original cloth; (inscription on Contents page; some foxing); a very good copy; scarce. London; Macmillan and Co., Limited; (1923).

#57548

A\$100.00

RARE PACIFIC NARRATIVE

- 28 **Michelena Y Rojas**, Francisco. **VIAJES CIENTIFICOS EN TODO EL MUNDO**, desde 1822 hasta 1842; durante los cuales fueron visitadas la Oceania en sus tres nuevas divisiones geographicas: Malesia, Polynesia y Australia; el Asia y sus grandes regiones: China, India y Arabia; el Africa en lo mas interesante de ella: Cairo, Alejandria, Argel y Tunez; Cuatro veges la Europa en sus Imperios, reinos y ciudades: Inglaterra, Francia, Espana, Italia, Turquia y Grecia, etc.; otras Tantas la America en los principales Estados que la Componen: Canada, Estados Unidos, Mejico, Venezuela, Nueva Granada, Ecuador y Peru, etc. Dedicados A la Nacion Venezolana por Francisco Michelena Y Rojas. Madrid. I. Boix, Editor, calle de carretas, num. 8. MDCCXLIII. Roy. 8vo, First Edition; pp. [ii](blank), 428, [4](index, last blank); portrait frontispiece, a large folding map of the Pacific (a short tear repaired), folding plan of Sydney in 1840, 12 lithographed plates executed by J. Aragon (a small narrow strip torn from blank fore-margin of first plate), Errata, List of Subscribers; a fine copy with only a touch of the foxing usually found; recent half dark red morocco, raised bands on spine, with cloth sides. Madrid; I. Boix; 1843. ****Ferguson 3697 (2 copies only); Hill 2, 1157; Not in Sabin; O'Reilly-Reitmann 1039; Forbes 1431. Michelena y Rojas was a native of Venezuela and his narrative was printed in Spain for publication in Venezuela by subscription. Ferguson notes erroneously that this work contains accounts of all seven voyages made by the author,*






but in fact the entire work (apart from a brief note in the Preface) concerns his sixth and most important voyage, one of the rarest and least-known voyages to the Pacific. Departing from Mazatlan, Mexico, Michelena y Rojas crossed the Pacific in the years 1840-41, spending some 33 days exploring the Hawaiian Islands (to which he devotes 4 chapters, including portraits of Kamehameha III and Governor John Adams). From there he sailed to Tahiti, Rotuma and via Norfolk Island to Australia (with a fine plan of Sydney in 1840, a plate of part of the Botanic Gardens and another of the aboriginal inhabitants). He continued to Vanikoro (with an account of Dillon's discovery of the fate of La Perouse), Guam in the Marianas, the Caroline Islands, Philippines, Macao, and Singapore. His route is traced on the folding map and the author includes an account of the Papuans. Some doubt has been cast by Saul H. Riesenberg on the authenticity of the narrative but it seems clear that it is an amalgam of personal observation and information from other contemporary sources. Michelena also published (1837) the official account of the Venezuelan exploring expedition up the Orinoco and down the Amazon Rivers, and later wrote a history of South American exploration published in 1867. #34806 A\$8500.00


AN ESSENTIAL BOOK IN ANY MARITIME LIBRARY

- 29 **Parkin, Ray. H. M. BARK ENDEAVOUR.** Her place in Australian History. With an Account of her Construction, Crew and Equipment and a Narrative of her Voyage on the East Coast of New Holland in the Year 1770. With Plans, Charts and Illustrations by the Author. Med. 4to, First Edition; pp. xii, 468; 25 maps, 31 full- & half-page ship drawings and 12 smaller, several sourced from original drawings by Sydney Parkinson, 2 reproductions of original drawings by Parkinson, 15 other illustrations by Ray Parkin (mostly views), notes, bibliography, index; original cloth, gilt; together with, in cloth folding case, 15 detailed ship drawings and plans by Ray Parkin, each 800 by 580 mm., and sourced from original Admiralty drawings supplemented by sketches of Sydney Parkinson, artist on the "Endeavour"; a fine set in cloth slipcase. (Melbourne); The Miegunyah Press; (1997). ****First Edition, limited to 1000 copies for sale, and a superior production to any subsequent printings. Number Thirteen in the second Miegunyah Press series. A magnificent production; a long-overdue detailed analysis of Captain James Cook's ship, fully placed in the context of her time.*

The Endeavour is one of the most famous ships in maritime history, yet surprisingly few details of her were known to any but a small number of maritime historians. More than twenty-five years before publication of this book, Ray Parkin, seaman, author and artist was amazed to find how little was known and recorded of this ship, and set out to document everything he could discover. His researches were encouraged by that renowned scholar and chronicler of James Cook, Professor J. C. Beaglehole. The result is the most painstaking study of the Endeavour yet undertaken and a unique account of a great voyage of discovery: the passage of the Endeavour up the east coast of Australia (then called New Holland) in the year 1770.

*Written for the scholar, mariner and layperson alike, Ray Parkin has recreated for the reader the very "experience" of being on board H. M. Bark Endeavour. With meticulous research, he reveals what she looked like, how she sailed, how she smelled; all aspects of daily life on board. No part of the ship or her functioning is too insignificant for his enquiries. How many strands of yarn were there in the ships cable? (954) Did the ship have a lightning conductor? (Yes) What was the diameter of the main mast? (21 inches). The work is divided into two sections: Part I, *The World of the Ship*, details the sailor and his environment, the Captain, the ship herself,*






scurvy and provisioning, the ship's company, and remarks on individuals come to notice through misfortune or by their sins and adventures. The text is accompanied by a series of plans and figures depicting the ship's architecture and construction, her deck plan, rigging, sails, armament, boats, cables, anchors and accommodation. Fifteen of these are reproduced as large folding full-size sketches in the accompanying folding case.

Part II, *The Voyage (up the east coast of Australia)*, is a masterly synthesis of the *Ships Log* and the journals of James Cook, Sydney Parkinson and Joseph Banks, supplemented where illuminating and appropriate, by extracts from the journals of other members of the ship's complement, and with an interpretive commentary and clearly drawn explanatory charts. The Author, Ray Parkin, was born in Melbourne and joined the Royal Australian Navy in 1928, spending eighteen years in the service. He was on board HMAS "Perth" in 1942 when the cruiser was sunk in Sunda Strait, killing two thirds of her complement. After the sinking Mr Parkin spent three and a half years as a Japanese prisoner of war in Java, on the Burma-Siam railway and in coal mines in Japan. His vivid accounts of these experiences in World War II were published by the Hogarth Press: "Out of the Smoke" (1960), "Into the Smother" (1963), and "The Sword and the Blossom" (1967). At the end of the war Mr Parkin completed a fine arts course. He worked on the Melbourne waterfront until his retirement in 1975 when he went to London to continue his research on the Endeavour.

"H. M. Bark Endeavour", is an absorbing book: discursive, erudite, at times poetic; full of wisdom, insight and information. It is an ESSENTIAL companion and supplement to the standard works on Cook's voyages. Sadly, Ray Parkin died in May, 2005. #49819 **A\$450.00**

- 30 **Ralston, Kathleen.** **A MAN FOR ANTARCTICA.** The Early Life of Phillip Law. Med. 8vo, First Edition; pp. x, 236, [2](blank); 3 text maps, frontispiece, 12 plates, notes, glossary, bibliography, index; a fine copy in dustwrapper. (Melbourne); Hyland House; (1993).
#40813 **A\$65.00**



- 31 **Renard, Gaston. *IGNIS FATUUS*.** A Diverse Collection of Books which in one way or another are to some degree or other illuminative of the flight of man's fancy and desires, or illustrative of his inventive imaginings; including voyages imaginaires & extraordinaires, fraudulent voyages and travels, utopias, paradises lost but not regain'd, satires & parodies, more or less skilful, romanticised versions of actual voyages & travels, fiction disguis'd as fact & fact in fictional guise, with skits & take-offs, some unpretending fiction, or just plain Baloney; in short, anything we feel disposed, for one reason or another, or without any reason at all, to include, to produce an assemblage of interesting, diverting & entertaining material, & without apology for obvious omissions & apparently pointless inclusions; comprising works ancient and modern, & mostly, but not entirely, with some relation to Australia & the Pacific Region - the general geographical area of the Terra Australis Incognita. With Full Bibliographical Descriptions & Annotations, References, etc. and with Sixteen Illustrations. Pp. ii, 34; 11 plates, references,; original stiff wrappers; a fine copy. Melbourne; Gaston Renard; MCMLXXIII [on cover but actually 1978]. ****Limited edition of 250 numbered copies, prepared for the Sixth Australian Antiquarian Booksellers' Fair, 1978. Production of the cover was plagued by typographic errors and the date is given wrongly twice, but the correct date is shown in the text, which was carefully proofread and contains much useful information on fictitious voyages, etc. (the title says it all!). #34423*

A\$35.00




- 32 Renard, Julien. **MAJOR COLLECTIONS OF ANTARCTICA, AUSTRALIAN EXPLORATIONS** and General Australiana, AUSTRALIAN ART REFERENCE, Illustrated Books, and Literature including Children's Books. To be sold at Auction by Leonard Joel, 15th, 16th and 17th November, 1994. 3 vols., super roy. 8vo; Vol. I, Antarctica, pp. x, 246; Vol. II, Australian Exploration, pp. xviii, 118; Vol. III, Australian Art and Literature, pp. xii, 148; numerous illustrations; original wrappers. Collingwood; Gaston Renard; 1994. ****With lists of prices realised to each volume. A huge auction totalling 3757 lots, all carefully described, with informative footnotes - a valuable reference.* #45048

A\$110.00

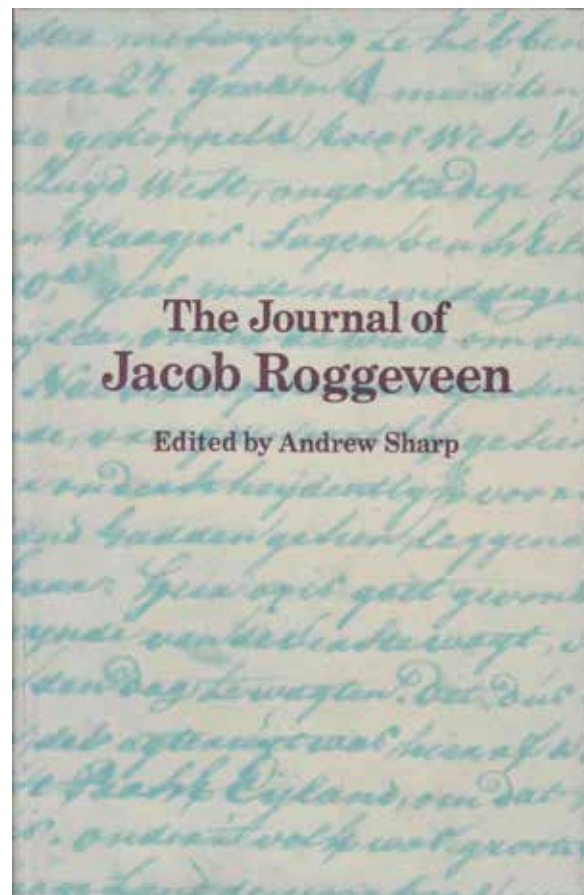


- 33 **Riviere, Peter; Editor. THE GUIANA TRAVELS OF RICHARD SCHOMBURGK 1835-1844.** Volume I: Explorations on Behalf of the Royal Geographical Society 1835-1839. Volume II: The Boundary Survey 1840-1844. 2 vols., roy. 8vo, First Edition; Vol. I, pp. xiv, 406, [4](blank); 3 maps, 13 figures including portrait frontispiece; Vol. II, pp. xiv, 266; 3 maps, 12 figures including portrait frontispiece; original cloth; a fine set in slightly worn dustwrappers. London; Published by Ashgate for The Hakluyt Society; 2006. ****Series III, Volumes 16 & 17.* #41804 **A\$95.00**



34 Roggeveen, Jacob: **THE JOURNAL OF JACOB ROGGEVEEN.**

Edited by Andrew Sharp. First Edition; pp. [x], 194; folding map; 3 plates, biographical, historical & bibliographical introduction, bibliography, index; original cloth; a fine copy in dustwrapper. Oxford; at the Clarendon Press; 1970. ****This is the first publication in English of Roggeveen's complete Journal.* #2247 **A\$225.00**



- 35 **Shillibeer**, Lieut. J[ohn]. **A NARRATIVE OF THE BRITON'S VOYAGE TO PITCAIRN'S ISLAND**; including an Interesting Sketch of the State of the Brazils and of Spanish South America. By Lieut. J. Shillibeer, R. M. Illustrated with Sixteen Etchings by the Author, from Drawings on the Spot. Third Edition. London: Printed for Law and Whittaker, No. 13, Ave Maria Lane, Ludgate Street. 1818. Demy 8vo, Third Edition; pp. xii, 180; 16 etched illustrations on 12 plates (2 folding & 1 printed in red-brown ink); modern half calf in antique style; the frontispiece (with a small tear repaired), title-page & following leaf washed, some occasional very mild browning or soiling to other leaves; the two folding plates sometime split at folds, with minor loss of upper margin to the second, but now well-restored and laid down; blank foremargin of pp. 173/4 restored; uncut; a very good, sound copy; rare. London; Law & Whittaker; 1818. ****Ferguson 728; Du Rietz 1188 "this edition [revised and extended] is the best (and apparently also the rarest) of the three English editions." We are disposed to dispute Du Rietz's claim as to rarity, the First Edition, printed in Taunton, being the rarest in our experience, but all editions are rare. The Briton visited several places on the South American coast, but was ordered from Brazil to find the American frigate, U.S.S. Essex, Captain David Porter, which was threatening British whalers in the Pacific. Details of the activities of U.S.S. Essex in the Marquesas are related. When the Briton called at Pitcairn the author interviewed John Adams, the sole survivor of the Bounty mutineers, who gave him a full account of the history of the mutineers after they left Tabiti.* #51805 **A\$450.00**



EUCALYPTS TAKEN TO FRANCE


- 36 **Smith, Adolphe. THE GARDEN OF HYERES.** A Description of the Most Southern Port on the French Riviera. Cr. 8vo, Second Edition; pp. 136(misnumbered 135), [18](adv.); folding panoramic frontispiece (a tear neatly repaired), double-sided folding map, 8 plates (1 folding) including 2 fine lithographs of Australian Eucalyptus sp.; original printed cloth, with illustration on rear board; a nice copy; very scarce. London; Published at the Fleet Printing Works ... and by H. Souchon, Avenue de la Gare, Hyeres (Var), France; 1882. ****Adolphe Smith was the author of 'Street Life in London' and wrote this volume at Hyeres in May 1880, first publishing it at Carnarvon in November of that year. Both editions are of considerable rarity. Two chapters are devoted to the semi-tropical vegetation and natural sciences at Hyeres. The eucalypts were introduced by M. Ramel who had travelled in Australia becoming acquainted with Ferdinand von Mueller and brought back to Hyeres "some eighteen years ago ... a large collection of seeds and young plants." He goes on to discuss the sanitary and medicinal properties of eucalypts.* #17574 **A\$175.00**



- 37 **Stuart, John McDouall. Explorations in Australia. THE JOURNALS OF JOHN McDOUALL STUART** during the Years 1858, 1859, 1860, 1861, & 1862, when he fixed the Centre of the Continent and Successfully crossed it from Sea to Sea. Edited from Mr. Stuart's Manuscript by William Hardman. With Maps, a Photographic Portrait of Mr. Stuart, and Twelve Engravings drawn on wood by George French Angas from Sketches taken during the different expeditions. Second Edition. Facsimile Edition, Second Impression; pp. [iv], xxiv, 512(last blank); large folding map, 1 other map, portrait frontispiece, 12 plates, appendix, index; original vinyl; (lower corner slightly bumped, but a nice copy). [Adelaide; Libraries Board of South Australia]; (1977). ****Australiana Facsimile Editions No. 198 (904 copies printed including the first impression of 1975). First published in 1864, this facsimile is taken from the second edition of 1865.* #5200 **A\$275.00**




- 38 **Sturt**, Captain Charles. **NARRATIVE OF AN EXPEDITION INTO CENTRAL AUSTRALIA**, performed Under the Authority of Her Majesty's Government, during the Years 1844, 5 and 6. Together with a Notice of the Province of South Australia, in 1847. 2 vols., Facsimile Edition; Vol. 1, pp. x, iv, [5]-418(last 2 blank); folding map; 8 plates, 11 text illustrations; Vol. 2, pp. vi, 308, 94(appendices, last 2 blank); 8 plates, 4 text illustrations, 5 appendices, Errata; original cloth; a fine set. New York; Greenwood Press, Publishers; (1969). #32535 **A\$220.00**




TENCH'S ACCOUNT OF BOTANY BAY - WITH ADDITIONS


- 39 **Tench**, Watkin. **VOYAGE A LA BAIE BOTANIQUE**; avec une Description du nouveau Pays de Galles Meridional, de ses habitans, de ses productions, &c. & quelques details relatifs a M. de la Peyrouse, pendant son sejour a la Baie Botanique. Par le Capitaine Watkin Tench, Officier de Marine, Commandant le vaisseau de transport la Charlotte. A laquelle on a ajoute le recit historique de la Decouverte de la nouvelle Hollande, & des differens Voyages qui y ont ete faits par les Europeens. A Paris, Chez Letellier, Libraire, quai des Augustins. no. 50. 1789. 8vo; First French Edition; pp. viii, 266; modern quarter calf with marbled sides in contemporary style; a little marginal pale staining towards end, but a nice, clean and crisp copy; rare. Paris; Letellier; 1789. ****Ferguson 53. Without the folding map, lacking from most copies. The first and most popular of the First Fleet accounts, Tench's work was published in three London editions and in Dublin, and translated and published into several languages, all in 1789. This first French edition is of particular interest as the "Recit Historique" (of 86 pages) and the translator's notes are useful additions to Tench's account.* #23905 **A\$1100.00**




- 40 **Tench, Watkin. A NARRATIVE OF THE EXPEDITION TO BOTANY BAY.** By Captain Watkin Tench. First published in 1789, and now reprinted in type facsimile of the first edition, with additions from the third and other editions of the Same Year. Edition Renard, Melbourne, 2004. Special Limited Edition; pp. [iv], xii, 164, [2](blank), [2](adv.); endpaper track chart of the First Fleet, coloured frontispiece (portrait of Tench), 3 plates (reproductions of contemporary views & chart), bibliographical and publishing notes; section sewn and fully hand-bound in full navy ox-hide, gilt, with gilt morocco title-label, top edge gilt and marker ribbon; a fine copy. Melbourne; Edition Renard; 2004. ****Edition limited to 200 numbered copies for sale, this being one of only 20 numbered copies specially bound in full navy ox-hide, and originally issued with a framed portrait of Tench, this however no longer present. These copies were sold out prior to publication. The book is an exact type-facsimile of the rare First Edition, with the original long esses replaced by the modern form to aid readability, but otherwise faithful to the original. Additional material from the second and third editions is added where this differs from the First Edition, and illustrations from contemporary sources illuminate the text and an essay on the publishing history of the work.* #41754 **A\$525.00**



- 41 **Time-Life: THE SEAFARERS.** A series of 22 volumes, 4to, various impressions of the First English Language Edition, each of 176 pages (2 volumes slightly more), with coloured map endpapers, numerous coloured & b/w. illustrations & a few text maps, bibliography & index to each volume; a fine, complete set in original imitation leather, with coloured illustrations mounted on front boards. Amsterdam; Time-Life Books; (1979-85). ****A fine, informative and well-illustrated reference, comprising:-* *The Pirates* (192 pp., 2nd impr., 1979); *Fighting Sail* (184 pp., 2nd impr., 1979); *The Great Liners* (2nd impr., 1979); *The Clipper Ships* (1st impr., 1980); *The Explorers*; *The Men-of-War* (both 2nd impr., 1980); *The Ancient Mariners* (1st impr., 1982); *The Vikings*; *The Frigates*; *The Whalers* (all 2nd impr., 1982); *The Spanish Main* (2nd impr., 1983); *The Venetians*; *The East Indiamen* (both 3rd impr., 1983); *The Atlantic Crossing*; *The Luxury Yachts* (both 2nd impr., 1984); *The Racing Yachts*; *The Dreadnoughts* (both 3rd impr., 1984); *The Windjammers*; *The U-Boats* (both 4th impr., 1984); *The Northwest Passage* (3rd impr., 1985); *The Armada*; *The Pacific Navigators* (both 4th impr., 1985). #53035 **A\$225.00**



- 42 **Walker, Commodore [George]. THE VOYAGES AND CRUISES OF COMMODORE WALKER.** With an Introduction and Notes by H. S. Vaughan. First Edition in this form; pp. lii, 220, 2 text maps, 8 plates, index; original cloth; a very good copy. London; Cassell and Company Ltd.; (1928). ****The original edition of these privateering voyages was published in 1760, and is rare. This edition is a volume in The Seafarers' Library edited by G. E. Manwaring.* #9227 A\$65.00



NEVER BEFORE REPUBLISHED WITH THE PLATES IN COLOUR

- 43 **White, John. JOURNAL OF A VOYAGE TO NEW SOUTH WALES.** By John White. First published in 1790. Now reprinted with 65 Coloured Plates reproduced at enlarged scale. Melbourne, Edition Renard, MMII. Folio, Fourth Edition; pp. 226; frontispiece (View in Port Jackson), 65 coloured plates from the hand-coloured originals, 1 text illust. (facsimile of original title-page); full dark green vegetable-tanned goatskin, gilt; all edges gilt; a fine copy. Melbourne; Edition Renard; 2002. ****Edition of 212 numbered copies, 200 only for sale. This sumptuous new edition is reprinted with the text entirely reset in Garamond, attractively printed in black, red and green, and the plates enlarged by 50%. The plates, by Sarah Stone, F. P. Nodder and other fine artists comprise 29 of birds (including splendid parrots), 10 of reptiles and amphibians, 7 mammals (marsupials and the Dingo), 6 of fishes, 9 of plants (including magnificent Banksias) 2 of invertebrates and 2 of Aboriginal weapons and artefacts. In the original edition the leaf Hb4 is cancelled in some copies with a variant text describing in the cancelled state a description of the Wattled Bee-Eater, or Merops, Female and in the uncanceled state a description of the male bird. Both texts have been reproduced here and there are some bibliographical and publishing notes appended. This was the first natural history book on Australia of any significance to be published after the arrival of the First Fleet and has never before been republished with the plates in colour. Edition Renard was awarded two Gold Medals at the 20th National Print Awards, and a Certificate of Manufacturing Excellence of the Victorian Manufacturers Hall of Fame for this book. #8963* **A\$2375.00**



GASTON RENARD Pty. Ltd.

Postal Address:
P.O. Box 1030,
Ivanhoe, Melbourne,
Victoria, 3079, Australia.

Established 1945
(A.C.N. 005 928 503)
ABN: 68 893 979 543
www.GastonRenard.com

Electronic communications:
Telephone: +61 (0)3 9459 5040
FAX: +61 (0)3 9459 6787
E-mail: books@GastonRenard.com

NOTICE TO CUSTOMERS:

This is our two hundred and seventy-ninth short list. We hope you find something of interest.

We intend to produce many more lists in future on a variety of subjects and we would prefer where possible to send these by email as PDF file attachments or links to files on our Website. This has the obvious advantage of reducing costs and enhancing the speed of delivery and the email/PDF versions will also be enhanced with colour illustrations. A fully illustrated version of this list in pdf format is also available on our website or will be emailed on request. Likewise we encourage you to send orders by email, fax or telephone.

If you would like to receive future lists please indicate your interests by email (preferred) or by using the form below by fax or post. If you would like to receive ALL lists (email only) please let us know also. If for any reason you do not wish to receive any more of these lists, also please let us know and we will cease and desist. We have experimented with a number of forms for emailing orders to us but many security systems now prevent such links from working correctly so we suggest simply emailing us at: books@GastonRenard.com and copying and pasting the entries of the items you want from the list above. If you encounter any difficulties, please let us know! For orders by fax or by post please use the Order Form at end.

Some previous short lists (available on request):

SHORT LIST NO. 278	D LIST MISCELLANY	64 ITEMS.
SHORT LIST NO. 277	DICTIONARIES.	62 ITEMS.
SHORT LIST NO. 276	AUSTRALIANA.	73 ITEMS.
SHORT LIST NO. 275	MELANESIA (INCL. NEW GUINEA).	49 ITEMS.
SHORT LIST NO. 274	MISCELLANY.	94 ITEMS.
SHORT LIST NO. 273	BIBLIOGRAPHY, LIBRARIES, BOOKS ABOUT BOOKS.	72 ITEMS.
SHORT LIST NO. 272	ART.	77 ITEMS.
SHORT LIST NO. 271	DARWIN . . .	46 ITEMS.
SHORT LIST NO. 270	EARLY HUMANITY.	57 ITEMS.

Some previous short lists (continued):

SHORT LIST NO. 269	ABORIGINAL AUSTRALIA.	57 ITEMS.
SHORT LIST NO. 268	C LIST MISCELLANY	67 ITEMS.
SHORT LIST NO. 267	SOUTHERN REGIONS.	75 ITEMS.
SHORT LIST NO. 266	VOYAGES AND TRAVELS.	70 ITEMS.
SHORT LIST NO. 265	ABORIGINAL AUSTRALIANS.	60 ITEMS.
SHORT LIST NO. 264	AUSTRALIANA.	62 ITEMS.
SHORT LIST NO. 263	HISTORY.	88 ITEMS.
SHORT LIST NO. 262	GEOLOGY.	72 ITEMS.
SHORT LIST NO. 261	ABORIGINAL AUSTRALIA.	75 ITEMS.
SHORT LIST NO. 260	NATURAL HISTORY.	73 ITEMS.
SHORT LIST NO. 259	AUSTRALIAN ABORIGINAL ART.	53 ITEMS.
SHORT LIST NO. 258	ANOTHER PAPERBACK SALE.	100 ITEMS.
SHORT LIST NO. 257	EXPLORATION AND TRAVEL.	81 ITEMS.
SHORT LIST NO. 256	ABORIGINAL AUSTRALIANS.	62 ITEMS.
SHORT LIST NO. 255	A PAPERBACK SALE.	100 ITEMS.
SHORT LIST NO. 254	AN EX-LIBRARY SALE.	41 ITEMS.
SHORT LIST NO. 253	AUSTRALIANA.	70 ITEMS.
SHORT LIST NO. 252	THE ARCTIC REGIONS.	32 ITEMS.
SHORT LIST NO. 251	LANGUAGE AND LITERATURE.	65 ITEMS.
SHORT LIST NO. 250	ANOTHER B LIST (A MISCELLANY).	88 ITEMS.
SHORT LIST NO. 249	THE PACIFIC REGION.	73 ITEMS.
SHORT LIST NO. 248	NATURAL HISTORY.	87 ITEMS.
SHORT LIST NO. 247	MILITARY HISTORY.	68 ITEMS.
SHORT LIST NO. 246	ANOTHER A LIST.	88 ITEMS.
SHORT LIST NO. 245	AUSTRALIAN LITERATURE.	69 ITEMS.
SHORT LIST NO. 244	CHRISTMAS MISCELLANY.	99 ITEMS.
SHORT LIST NO. 243	A W LIST.	100 ITEMS.
SHORT LIST NO. 242	EXPLORATION AND TRAVEL.	87 ITEMS.
SHORT LIST NO. 241	BOOKS ON BOOKS.	83 ITEMS.

