

GASTON RENARD Pty. Ltd.

Postal Address:

P.O. Box 1030,
Ivanhoe, Melbourne,
Victoria, 3079, Australia.

Established 1945

(A.C.N. 005 928 503)

ABN: 68 893 979 543

www.GastonRenard.com

Electronic communications:

Telephone: +61 (0)3 9459 5040

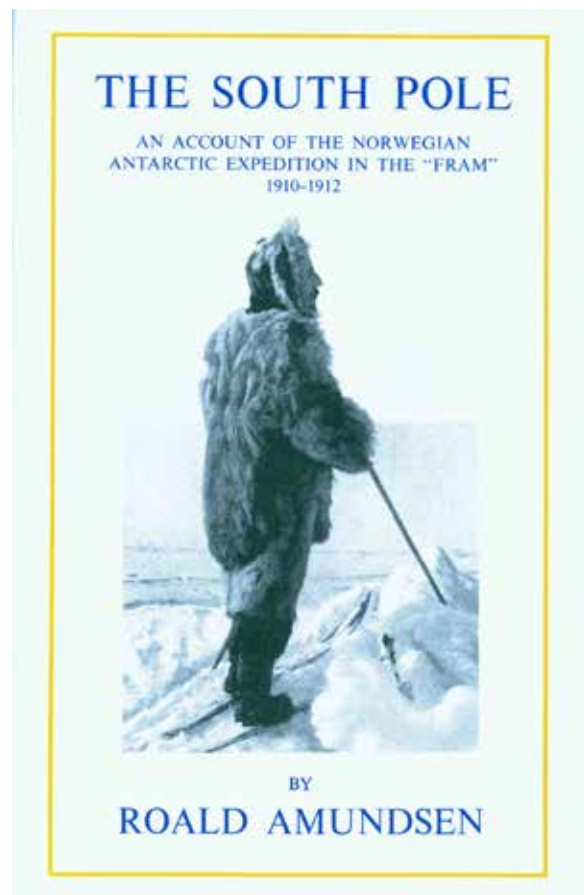
FAX: +61 (0)3 9459 6787

E-mail: books@GastonRenard.com


SHORT LIST NO. 267 - 2018.

SOUTHERN REGIONS.


- 2 **Amundsen, Roald. THE SOUTH POLE.** An Account of the Norwegian Antarctic Expedition in the "Fram", 1910-1912. Translated from the Norwegian by A. G. Chater. 2 vols. in 1, Facsimile Edition; pp. [iv], xxxvi, 392; x, 458(last 9 blank); 6 maps (including 1 folding), 100 plates, folding diagram of the "Fram", several text figures; appendices, index; original blue papered boards, spine gilt; endpapers foxed; otherwise a fine copy in dustwrapper. St. Lucia; University of Queensland Press; (1976). ****A facsimile of the First Edition by John Murray, see Spence 28 - variant imprint; Renard 22; Rosove 9.D2.* #3945 **A\$220.00**



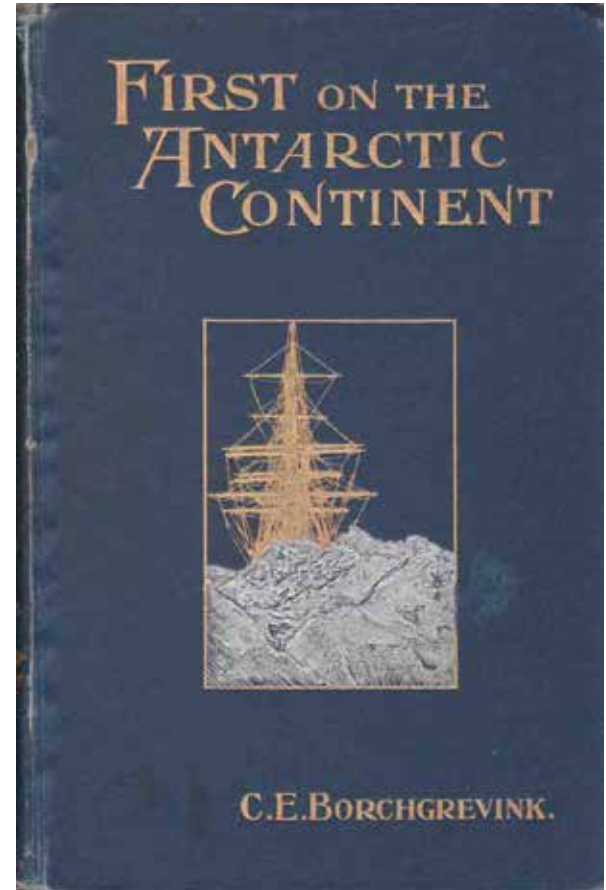
- 3 [Bechervaise, John; & 38 other Authors]. **ANTARCTICA:** Great Stories from the Frozen Continent. Med. 4to, First Edition; pp. 320; 1 double-page & 2 full-page maps & numerous smaller ones throughout (mainly coloured), hundreds of coloured & b/w. photos, gazetteer to the maps, general index; original slick, colour-illustrated boards; (a very slight bump to lower board); a nice copy in dustwrapper. Sydney, London, [etc.]; Published by Reader's Digest; (1985). ****As with so many other Reader's Digest reference books (as opposed to the condensed variety) a very useful and informative reference, well illustrated, and now out of print and much sought after. Renard 104. #12799 A\$135.00*




- 4 **Billing, Graham. SOUTH.** Man and Nature in Antarctica. A New Zealand View. Illustrations Editor: Guy Mannering. Demy 4to, Second Edition, Third Impression; pp. 208; 2 endpaper maps, 207 illuasts (155 coloured & many full-page); original blue-white canvas, lettered in blue on spine and front board; a fine copy in slightly worn dustwrapper. Wellington; A. H. & A. W. Reed; (1973). ****Not in Spence. Renard 137. #42892* **A\$70.00**




- 5 **Borchgrevink, C. E.**; Commander of the Expedition. **FIRST ON THE ANTARCTIC CONTINENT:** Being an Account of the British Antarctic Expedition 1898-1900. First Edition; pp. xvi, 336(last 3 blank), 32(adv); 3 folding tinted maps, 19 full-page plates (including photogravure portrait frontispiece), 178 photos. in text, appendices, index; original blue cloth, lettered in gilt on spine and front board, with fine gilt illustration of the Author standing on the Antarctic on spine, and superb gilt and silver illustration on front board; top edge gilt, others uncut; (spine ends & joints a little worn); a very good, generally clean copy; very scarce. London; George Newnes, Limited; 1901. ****Spence 151; Renard 152; Rosove 45.A1. Inscribed on half-title to John Cumpston (Antarctic historian) from Carl Straubel, 1952.* #11215 **A\$2200.00**



- 6 **Bown, Stephen R. *THE LAST VIKING.*** The Life of Roald Amundsen. Med. 8vo, First Edition, Second Impression; pp. xxii, 362(last 5 blank); several sketch maps, 16 plates, sources, bibliography, index; original papered boards; a nice copy in dustwrapper. (Boston); A Merloyd Lawrence Book, Da Capo Press, A Member of the Perseus Books Group; (2012). ****An interesting account of Amundsen's life with equal or greater emphasis placed on his lesser known exploits in addition to the well-known conquest of the South Pole and the Northwest Passage.*
#66626 **A\$25.00**



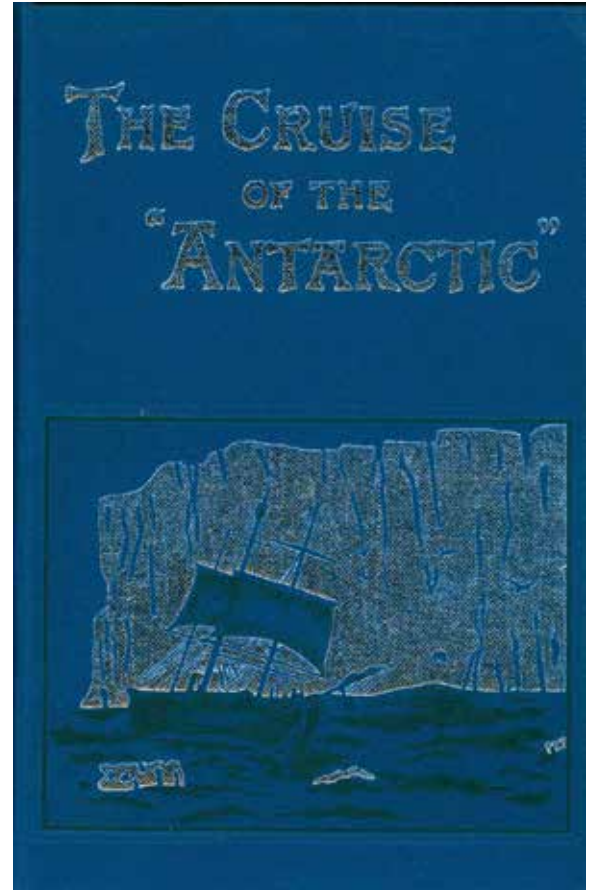
- 7 **Brown, Nan. *ANTARCTIC HOUSEWIFE*.** Facsimile Edition; pp. [x], 190; coloured frontispiece, 8 b/w. plates; a fine copy in dustwrapper. (Cowbridge; Infographics Limited; 1996). ****Reprint of Spence 191, Renard 194.* #15842 **A\$25.00**




- 8 **Bull, H. J.** **THE CRUISE OF THE 'ANTARCTIC'** to the South Polar Regions. With Frontispiece by W. L. Wyllie, A.R.A., and Illustrations by W. G. Burn Murdoch. Facsimile Edition; pp. xxii, 244(last blank); 12 plates, appendices; original dark blue cloth, decorated in silver & black; a fine copy. (Bungay, Suffolk); The Paradigm Press, Bluntisham Books; 1984. ****With new introduction by D. W. H. Walton, pp. [xv]-xxi. Renard 221; Rosove 55.B1.*

#4812

A\$265.00



- 9 **Burney, James: WITH CAPTAIN JAMES COOK IN THE ANTARCTIC AND PACIFIC.** The private journal of James Burney, Second Lieutenant of the Adventure on Cook's Second Voyage 1772-1773. Edited and with an Introduction by Beverley Hooper. Med. 8vo, First Edition; pp. xii, 112; 1 double-page & 4 other maps; 8 plates; appendix; bibliography; index; original brown cloth, lettered and decorated in gilt, spine title on blue panel; illustrated endpapers; a fine copy in dustwrapper. Canberra; National Library of Australia; (1975). ****Not in Spence; Renard 231. A handsome production, finely printed by letterpress on light yellow laid stock by Brown Prior Anderson.*
- #3967 **A\$175.00**



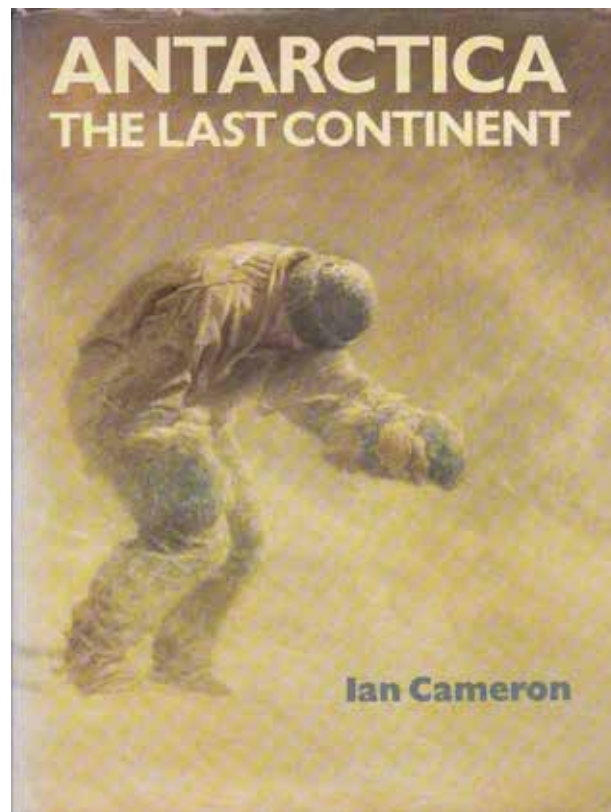
- 10 Byrd, Richard Evelyn. **FLIEGER UBER DEM SECHSTEN ERDTEIL.** Meine Sudpolexpedition 1928/30. Mit 75 Abbildungen und 2 Karten. First Edition in German; pp. 280; 2 maps (1 double-page), 47 plates, index; original cloth; a very good copy. Leipzig; F. A. Brockhaus; 1931. ****German edition of "Little America"*.
#8921 A\$35.00



- 11 **Cameron, Ian.** **ANTARCTICA:** The Last Continent. Cr. 4to, First Edition; pp. 256; 1 coloured & 17 b/w. maps, 31 coloured & numerous b/w. illustrations, bibliography, index; original green cloth, spine lettered in gilt; a very good copy in torn dustwrapper. London; Cassell & Company Ltd; (1974). ****Spence 241; Renard 275.*

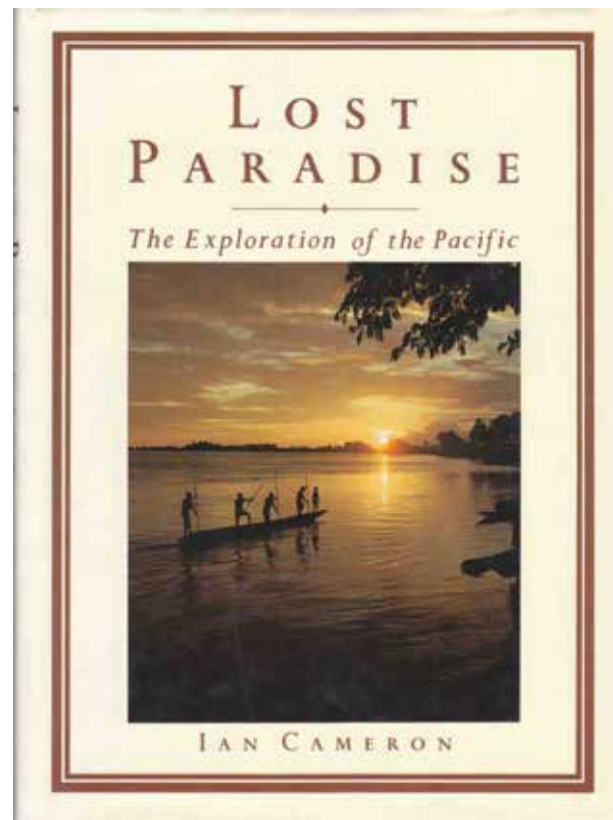
#3971

A\$60.00

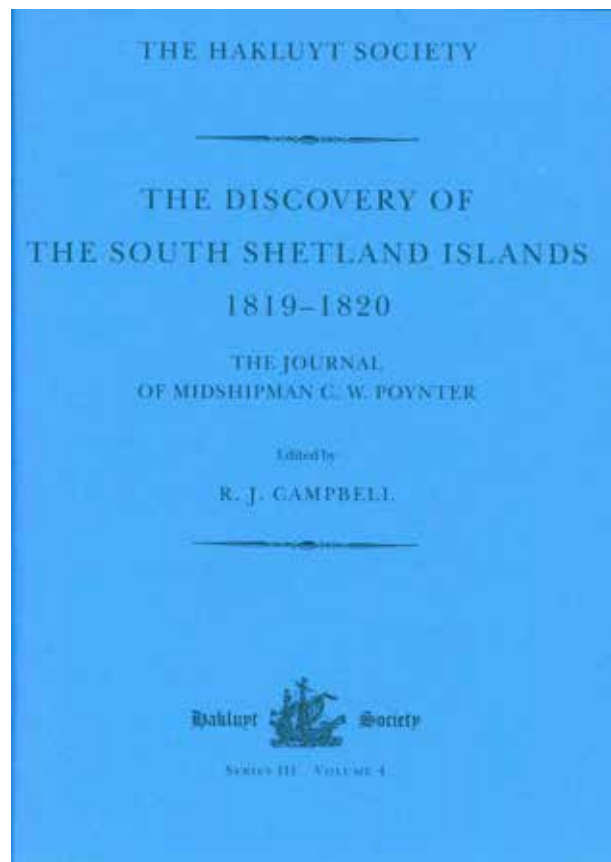


- 12 **Cameron, Ian. *LOST PARADISE*.** The Exploration of the Pacific. Impl. 8vo, First Edition; pp. 248; a few maps, 24 coloured plates (3 double-page) & numerous other b/w. illu. appen. bibliog. index; original brown cloth-grained papered boards, spine lettered in gilt; a fine copy in dustwrapper. London, Melbourne, Auckland, Johannesburg; Century; (1987). ****With a chapter on American exploration in the Antarctic and numerous other references to southern waters. Renard 279. #19818*

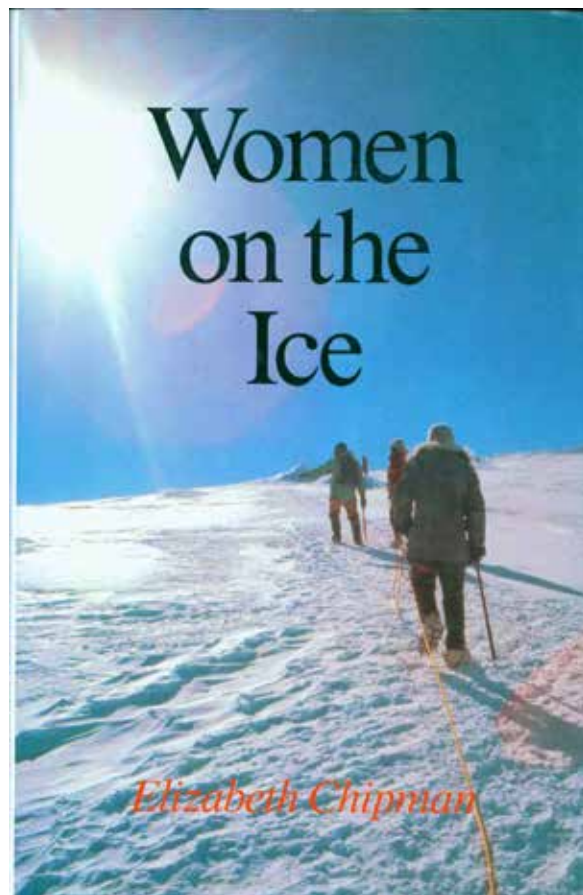
A\$45.00



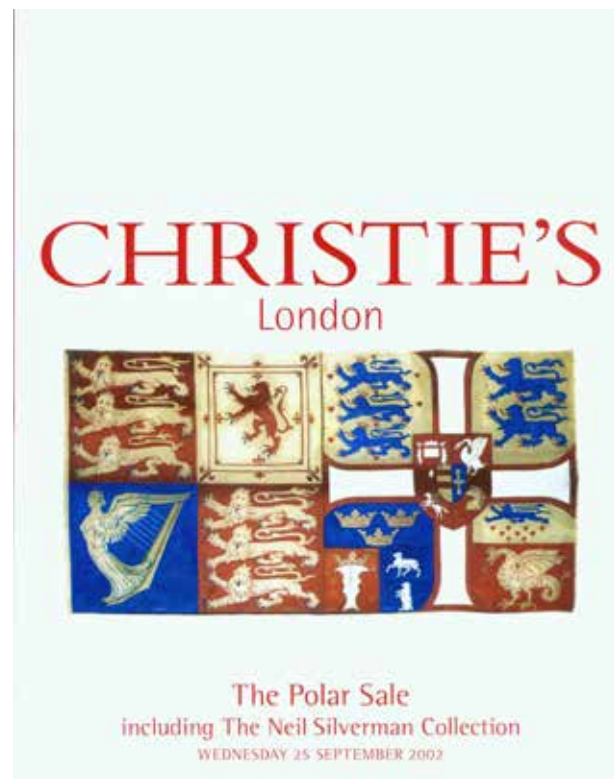
- 13 **Campbell, R. J.**; Editor. **THE DISCOVERY OF THE SOUTH SHETLAND ISLANDS.** The Voyages of the Brig Williams 1819-1820 as recorded in contemporary documents and the Journal of Midshipman C. W. Poynter. Super roy. 8vo, First Edition; pp. xvi, 232; 15 coloured & numerous b/w. illustrations (several double-page), 4 appendices, bibliography, index; original cloth; gilt; a fine copy in dustwrapper. London; The Hakluyt Society; 2000. ****Another fine production from the Hakluyt Society in the handsome new livery of the Third Series of which this is Volume 4.* #64322 **A\$175.00**



- 14 **Chipman, Elizabeth.** **WOMEN ON THE ICE.** A History of Women in the Far South. First Edition; pp. xvi, 224; full-page sketch map, 16 plates, 2 appendices including chronology listing all women visitors to the Antarctic, commencing with Bougainville's voyage and continuing right up to 1984, bibliography, index, Addendum slip; a fine copy in dustwrapper. (Melbourne); Melbourne University Press; 1986. ****Renard 331 (error in number of plates).* #15918 **A\$45.00**



- 15 **Christie's: THE POLAR SALE INCLUDING THE NEIL SILVERMAN COLLECTION.** [London], Wednesday 25 September 2002. 4to; pp. 338; 394 lots, lavishly illustrated in colour; original pictorial wrappers; estimates; list of prices realised loosely inserted; a fine copy. London; Christie's; 2002. ****A wonderful collection of books, photographs, manuscripts, original diaries and relics, mostly relating to Antarctica, but including a little Arctic and some South American material.* #23946 **A\$45.00**

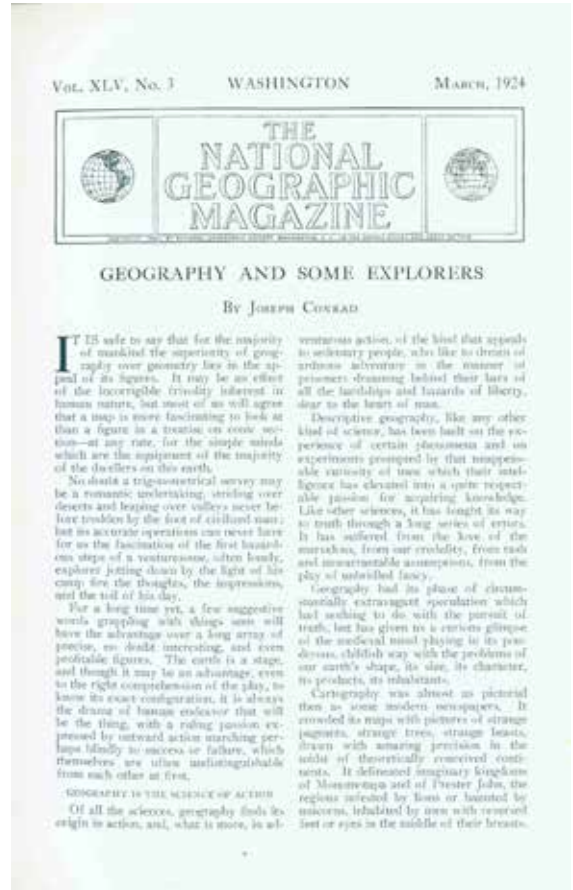


- 16 **Colnett, James. A VOYAGE TO THE SOUTH ATLANTIC AND ROUND CAPE HORN INTO THE PACIFIC OCEAN,** for the Purpose of Extending the Spermaceti Whale Fisheries, and other Objects of Commerce, by ascertaining the Ports, Bays, Harbours, and Anchoring Births [sic], in Certain Islands and Coasts in those Seas at which the Ships of the British Merchants might be Refitted. Undertaken and performed by Captain James Colnett, of the Royal Navy, in the Ship Rattler. 4to, Facsimile Edition; pp. [ii], iv, [iii]-vi, xviii, 182(last 3 blank); 6 folding charts, 3 folding plates; original white simulated vellum, lettered in gilt on blue panels on spine and front board; a fine copy. Amsterdam; N. Israel, & New York, Da Capo Press; (1968). ****Bibliotheca Australiana No. 36. The original edition printed for the Author at London, 1798 [Spence 309] is very scarce. This edition not in Spence; Renard 354. #701* **A\$135.00**



SIXTEEN ANTARCTIC PHOTOS BY HERBERT PONTING

- 17 Conrad, Joseph. **GEOGRAPHY AND SOME EXPLORERS.**
 Super roy. 8vo; pp. 239-274; map, 28 photos. (mostly full-page,
 including 16 of the Antarctic by Herbert G. Ponting, & one by Frank
 Hurley of Torres Strait); plain wrappers. Washington; extracted from
 The National Geographic Magazine, March; 1924. #46888 A\$40.00



IT IS safe to say that for the majority of mankind the superiority of geography over geometry lies in the appeal of its figures. It may be an effect of the inextinguishable firelight inherent in human nature, but most of us will agree that a map is more fascinating to look at than a figure in a treatise on curve sections—at any rate, for the simple minds which are the equipment of the majority of the dwellers on this earth.

No doubt a trigonometrical survey may be a romantic undertaking, tramping over deserts and leaping over valleys never before trodden by the feet of civilized man; but its accurate operations can never have for us the fascination of the first hazardous steps of a venturesome, often lonely, explorer setting down by the light of his camp fire the thoughts, the impressions, and the toil of his day.

For a long time yet, a few suggestive words grappling with things seen will have the advantage over a long array of precise, so-called interesting, and even poetical figures. The earth is a stage, and though it may be an advantage, even to the right comprehension of the play, to know its exact configuration, it is always the drama of human endeavor that will be the thing, with a ruling passion expressed by outward action stratching perhaps kindly to success or failure, which themselves are often unrecognizable from each other at first.

GEOGRAPHY IS THE SCIENCE OF ACTION

Of all the sciences, geography finds its origin in action, and, what is more, in vol-

untentious action, of the kind that appeals to ordinary people, who like to dream of arduous adventure in the manner of prisoners dreaming behind their bars of all the facilities and luxuries of life, dear to the heart of man.

Descriptive geography, like any other kind of science, has been built on the experience of certain phenomena and on experiments prompted by that insuperable curiosity of man which their intelligence has elevated into a quite respectable passion for acquiring knowledge. Like other sciences, it has fought its way to truth through a long series of errors. It has suffered, from the love of the marvellous, from our credulity, from rash and unaccountable assumptions, from the play of unbridled fancy.

Geography had its phase of almost unreasonably extravagant speculation which had nothing to do with the pursuit of truth, but has given us a curious glimpse of the medieval mind playing to its perceptions, childish way with the problems of our earth's shape, its size, its character, its products, its inhabitants.

Cartography was almost as pictured then as some modern newspapers. It crowded its maps with pictures of strange islands, strange trees, strange beasts, drawn with amazing precision in the midst of theoretically conceived continents. It delineated imaginary kingdoms of Mesopotamia and of Ptolemy John, the regions enclosed by lines or limited by rivers, inhabited by men with reversed feet or eyes in the middle of their breasts.

FIRST CROSSING OF THE ANTARCTIC CIRCLE

- 18 **Cook**, Captain James. **A VOYAGE TOWARDS THE SOUTH POLE AND ROUND THE WORLD.** Performed in His Majesty's Ships the Resolution and Adventure, in the Years 1772, 1773, 1774 and 1775. Written by James Cook, Commander of the Resolution. In which is included, Captain Furneaux's Narrative of his Proceedings in the Adventure during the Separation of the Ships. In two volumes. Illustrated with Maps and Charts, and a Variety of Portraits of Persons and Views of Places; drawn during the Voyage by Mr. Hodges, and engraved by the most eminent Masters. The Fourth Edition. London: Printed for W. Strahan; & T. Cadell in the Strand. MDCCLXXXIV [1784]. 2 vols., med. 4to, Fourth Edition; Vol. I, pp. xl, 378; portrait frontispiece, large folding chart of the Southern Hemisphere & 35 other engraved charts & plates, some folding; Vol. II, pp. [viii], 396; 27 engraved charts & plates (several folding), folding language table, 5 appendices, including vocabularies and Sir John Pringle's Discourse upon some late improvements of the Means of Preserving the Health of Mariners; full contemporary marbled calf with contrasting title and volume labels (front joint to Volume I expertly repaired, that to Volume II cracked but firm; some occasional mild browning, marginal foxing and marginal stains to plates, the occasional spot or offset to text); a very good, crisp, handsome and unsophisticated set; scarce. London; W. Strahan & T. Cadell; [1784].




labels (front joint to Volume I expertly repaired, that to Volume II cracked but firm; some occasional mild browning, marginal foxing and marginal stains to plates, the occasional spot or offset to text); a very good, crisp, handsome and unsophisticated set; scarce. London; W. Strahan & T. Cadell; [1784]. ****First published in 1777, this is the last edition published in the same format as the first. This set has all the plate imprints present (these are often cropped); one plate only (XXXVIII) has the imprint just shaved. At the foot of the first page of the List of Plates (Page xxxvii) is a printed note regarding the plate of a plant used by the Tahitians to catch fish by intoxicating them (Plate XXIV); this note does not appear in the first edition. Cook's ship, the Resolution, accompanied by Furneaux in the Adventure, was the first to cross the Antarctic circle in January 1773. On the same voyage he circumnavigated the pole and subsequently crossed twice more, penetrating to 71 degrees S, further than anyone else for another 50 years, and possibly within sight of the Antarctic continent. This voyage in extremely difficult and dangerous conditions, was a monument to Cook's abilities as a seaman and commander - he lost only four men from a complement of 112 on the entire voyage - three through accidents and one from illness (not scurvy). [Spence 314 (1st Edn.); U.S.N. 23-5.6; Beddie 1229]. #21082*

A\$6500.00


- 19 **Cook, Captain James. A VOYAGE TOWARDS THE SOUTH POLE AND ROUND THE WORLD.** Performed in His Majesty's Ships the Resolution and Adventure, in the Years 1772, 1773, 1774 and 1775. In which is included, Captain Furneaux's Narrative of his Proceedings in the Adventure during the Separation of the Ships. Illustrated with Maps and Charts, and a Variety of Portraits of Persons and Views of Places; drawn during the Voyage by Mr. Hodges, and engraved by the most eminent Masters. 2 vols. med. 4to, Facsimile of First Edition; Vol. I, pp. [viii], xl, 378; portrait frontispiece, large folding chart & 6 smaller charts (2 double-page), 2 folding plans, 27 plates (10 double-page, 2 folding); Vol II, pp. [ii], [viii], 364, [ii](folding plate), [367]-370, 369-396; 7 charts (3 folding), 20 plates (3 folding & 8 double-page), folding language table, appendices, including vocabularies; original canvas; (upper corner of Vol. I a little bumped); a very good set. [Adelaide; Libraries Board of South Australia; 1970]. ****Spence 318; Renard 370. Australiana Facsimile Editions No. 191. Only 781 sets were printed of this facsimile from the first edition of W. Strahan & T. Cadell, 1777. The pp. [viii] in Volume I contains an introduction written specially for this facsimile reprint by A. Grenfell Price and the pp. 369-396 in Vol. II contain Sir John Pringle's discourse on the health of mariners (from Cook's paper on the subject). The two sets of pages 369-70 contain variations in the text of Sir John Pringle's introduction. #2162*

A\$650.00



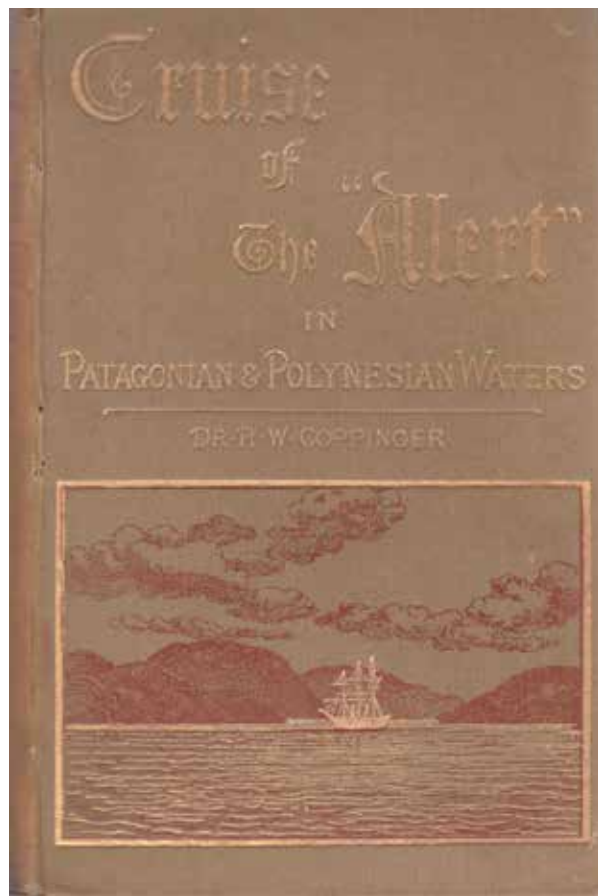
20 **Cook, Captain James: THE JOURNALS OF CAPTAIN JAMES COOK ON HIS VOYAGES OF DISCOVERY.** Edited from the Original Manuscripts by J. C. Beaglehole with the Assistance of J. A. Williamson, J. W. Davidson and R. A. Skelton. Four Volumes and a Portfolio [series title]. 3 vols. in 4, thick med. 8vo, plus Portfolio of Charts; Vol. I. The Voyage of the Endeavour 1768-1771. Pp. [ii], cclxxxiv, [ii], 686(last 4 blank). Portfolio, pp. viii, 58 charts & views. Vol. II. The Voyage of the Resolution and Adventure 1772-1775. Pp. [iv], clxx, 1024(last 2 blank). Vol. III [In Two Parts]. The Voyage of the Resolution and Discovery 1776-1780. Part I, pp. ccxiv, [1]-718, [2](blank); Part II, pp. viii, [2], [723]-1648(last blank); in all 224 maps & illu. including 2 coloured portraits, indices, appendices, bibliog., refs., etc. original buckram (the two parts of Vol. III rather marked); a very good set; the two parts of Volume III and the portfolio in worn d/ws. Cambridge; Published for the Hakluyt Society; 1955-67. ****All volumes are First Editions and the separate Addenda and Corrigenda to Volume I (in facsimile), Volume II, and the Portfolio are included, together with the 12-page booklet, "Cook and the Russians". The work is an essential reference to Cook's voyages and it is certainly the most convenient edition to use.* [with]

Beaglehole, J. C. THE LIFE OF CAPTAIN JAMES COOK. Thick med. 8vo; pp. xii, 760; 1 folding & 4 full-page maps, 4 coloured & 40 b/w. plates, bibliography, index; original buckram, gilt (slightly marked; name stamp on endpaper); a nice copy in very slightly defective dustwrapper. London; The Hakluyt Society; 1974. ****Published collaterally with the First Edition of the same year by A. & C. Black.* #38172 **A\$1400.00**



- 21 **Coppinger, R. W. CRUISE OF THE "ALERT."** Four Years in Patagonian, Polynesian, and Mascarene Waters. (1878-82). By R. W. Coppinger, M.D. (Staff-Surgeon Royal Navy, C.M.Z.S.) With Sixteen full-page Woodcut Illustrations from Photographs by F. North, R.N., and from Sketches by the Author. Demy 8vo, Second Edition; pp. xvi, 256; 16 plates, 2 text illustrations, general & natural history indices; original olive-green gilt & red pictorial cloth (spine dull & faded, as usual); all edges gilt; a very nice copy; scarce. London; W. Swan Sonnenschein and Co.; 1885. ****Ferguson 8683; Spence 320 (first edition of 1883 only); Renard 373. Of smaller format than the similarly bound first edition, this interesting work includes the survey of the Straits of Magellan, and investigations of the nature and exact position of reefs in the South Pacific; also surveys of parts of the northern and western coasts of Australia. There are a few plates illustrating the natives of Tierra del Fuego and Australia, and their implements and drawings.*

#19376


A\$250.00

- 22 **Cunningham**, Robert O[liver]. **NOTES ON THE NATURAL HISTORY OF THE STRAIT OF MAGELLAN** and West Coast of Patagonia. Made during the Voyage of H.M.S. 'Nassau' in the Years 1866, 67, 68, & 69. First Edition; pp. xviii, 518(last blank); folding coloured map, 5 tinted & 16 plain 21 lithograph plates, index; original cloth; (some foxing, moderately heavy to a few plates; pencilled annotations; bookplate and pencilled signature of Edmund Giles Loder); very scarce. Edinburgh; Edmonston and Douglas; 1871. ****The narrative includes a journal of the voyage interspersed with detailed notes on the animal and plant species and accounts of the places visited.* #37222 **A\$850.00**




NOT IN FREEMAN? ; NOT IN FERGUSON

- 23 Darwin, Charles. **A Naturalist's Voyage. JOURNAL OF RESEARCHES INTO THE NATURAL HISTORY AND GEOLOGY** of the Countries Visited during the Voyage of H.M.S. 'Beagle' Round the World. Under the Command of Capt. FitzRoy, R.N. By Charles Darwin, M.A., F.R.S., Author of 'Origin of Species,' etc. Twentieth Thousand. With Portrait. Cr. 8vo; pp. [ii], xii, [13]-616(last blank); portrait frontispiece, a few text illustrations, index; uncut in original dark green cloth (a little worn), gilt, with the Rhea Hunt in gilt on front cover, and Price (3/6) in gilt on spine; patterned John Murray endpapers; (hinges cracked & re-glued; a small defect to preliminary blank before frontispiece; name of original owner in ink on back of frontispiece); otherwise a very good copy; scarce. London; John Murray; 1889. ****Not in Ferguson; not in Freeman, but see his 50b, in which however he makes no mention of the portrait either in this edition or by reference to his 46 (1888) which is generally similar. The page references in the Postscript have been changed to refer to the new pagination scheme.* #66374 **A\$300.00**




- 24 Darwin, Charles. **The Minerva Library of Famous Books. Edited by G. T. Bettany, M.A., B.Sc. JOURNAL OF RESEARCHES INTO THE NATURAL HISTORY AND GEOLOGY** of the Countries Visited during the Voyage of H.M.S. "Beagle" Round the World. Under the Command of Capt. Fitz Roy, R.N. By Charles Darwin, M.A., F.R.S. (From the Corrected and Enlarged Edition of 1845). With a Biographical Introduction. Seventh Edition. Cr. 8vo, Seventh Ward Lock Edition; pp. xx, 382(last blank), [2](adv. for Minerva Library), [12](adv.); 16 plates, several text illustrations (including maps), index; original grey-green cloth (spine slightly worn; front hinge repaired); a very good copy; scarce. London, New York, and Melbourne; Ward, Lock and Co.; 1890. ****Not in Ferguson; Freeman 60. The biographical introduction is by the editor, G. T. Bettany.*
#66386 **A\$120.00**




CHARLES DARWIN,
Born 12th February, 1809; died 19th April, 1882.

**NOT IN FERGUSON and NOT IN FREEMAN -
THE FIRST AUSTRALIAN EDITION (?)**


- 25 Darwin, Charles. **Cole's Library of Notable Books. JOURNAL OF RESEARCHES INTO THE NATURAL HISTORY AND GEOLOGY** of the Countries Visited during the Voyage of H.M.S. "Beagle" Round the World. Under the Command of Capt. Fitz Roy, R.N. By Charles Darwin, M.A., F.R.S. (From the Corrected and Enlarged Edition of 1845). With a Biographical Introduction. Melbourne: E. W. Cole, Book Arcade, Bourke Street, East. Cr. 8vo, First Australian Edition(?); pp. xx, 382(last blank); 16 plates, over 30 text illustrations (including maps), index; original black cloth, gilt; all edges dyed red; (portions of cloth from boards eaten away by silverfish, otherwise a fine, clean, and crisp copy); rare. Melbourne; E. W. Cole, Book Arcade; N.D. [c. 1890?]. ****Not in Ferguson, nor in Freeman, but clearly sharing the same parentage as the Routledge edition (John Lubbock's Hundred Book's - Freeman 69), in this case however including both the plates and the biographical introduction by G. T. Bettany. The title-page is a cancel. This appears to be the first Australian edition.*
#66393 **A\$350.00**




- 26 **Darwin, Charles; Editor. THE ZOOLOGY OF THE VOYAGE OF H.M.S. BEAGLE**, During the Years 1832-1836. Edited by Charles Darwin. Facsimile Reprint 1980. 5 parts in 3 vols., roy. 4to, Facsimile Edition; [Vol. 1], pp. 30(Introductory matter), 2 maps; Part I, pp. [ii], iv, iv, 114(last 3 blank); 32 plates (3 folding); Part II, pp. [iii]-xii, vi, [ii], 98; 32 very fine coloured plates of mammals & 3 b/w. plates; [Vol. 2], Part III, pp. 6, [viii], ii, [3]-156, [8]; 50 very fine coloured plates of birds (after lithographs by JOHN & ELIZABETH GOULD); appendix, index to the species; [Vol. 3], Part IV, pp. 6, xvi, 172; 29 plates; Part V, pp. [ii], vi, 52; 20 plates; in all 2 maps, 82 fine coloured plates & 84 b/w. plates (3 folding); original quarter leather with linen sides, marbled endpapers, gilt spines; (the linen sides partly faded; very slight marginal foxing to a few leaves); a nice set; scarce. Wellington; Nova Pacifica; 1980. ****Freeman 9b (in Additions and Corrections to Second Edition of 1977 to 1 January, 1986 - limited circulation, University College London for the Author). [Originally published London, Smith Elder, 1839-43 - Freeman 9; Spence 342]. Part I: Fossil Mammalia, by Richard Owen, with a Geological Introduction by Charles Darwin. 32 fine lithographic plates, well reproduced (3 folding). Part II: Mammalia, described by George R. Waterhouse, with a Notice of their Habits and Ranges by Charles Darwin. 32 fine coloured reproductions from the original handcoloured lithographs and 3 b/w. lithographic plates. Part III: Birds, by John Gould. 50 fine coloured lithographs by John & Elizabeth Gould, and extensive notes from Darwin's field records on habits, ecology and distribution. Part IV: Fish, by the Rev. Leonard Jenyns. 29 fine lithographic plates. Part V: Reptiles, by Thomas Bell. 20 fine lithographic plates. The work is well-produced, with great care taken to present this magnificent work in a style to do justice to the original. The text & b/w. plates are on a high quality, heavyweight, "antique finish" paper, and the coloured plates on high quality, matt-finish, art paper with blank text leaves behind to eliminate show-through of the letterpress. The binding is neat and attractive but unpretentious and in keeping the work. The edition was limited to 750 numbered copies world-wide. #9182*
- A\$1100.00**




- 27 **Dodman, G. Sutherland. A VOYAGE ROUND THE WORLD IN 500 DAYS**, with details, compiled and arranged by G. Sutherland Dodman. Giving an account of the principal parts to be visited, with a brief description of the scenery and all particulars connected with the undertaking; With Illustrations and Map and Chart of the Route. Second Edition. Cr. 8vo, Second Edition; pp. xii, 174, [2] (blank); folding map, 10 plates; original cloth, gilt (a little rubbed); a very good copy; scarce. London; Mackie, Brewtnall and Co., Limited; 1880. ****First published in 1879, there was also a third edition in 1881. A remarkable work, it is essentially an elaborate prospectus for a proposed voyage from Liverpool to Ireland, the United States, South America including the Falklands and Straits of Magellan, Hawaii, Fiji, Wellington, Hobart, Melbourne, Sydney, New Caledonia, Japan, China, India, Arabia, Egypt, and southern Europe, with places in-between. It is not clear if the voyage actually occurred, but there are descriptions of the intended ports of call and arrangements for the passengers, details of the steamer and its auxiliary sail, etc. The front cover includes the statement "Sailing June 1880 from Liverpool". Not in Ferguson, nor in Bagnall.*
#67571 **A\$250.00**




- 28 **Falconer, William.** **SAIL & STEAM.** A Century of Seafaring Enterprise. 1840-1935. Photographs from The National Maritime Museum, Greenwich. Roy. 4to, First Edition; pp. 192; numerous fine photographic illustrations; original papered boards; a fine copy in dustwrapper. (London); Viking; (1993). ****Including photos. from the Terra Nova expedition to Antarctica.* #30425 **A\$45.00**




- 29 **Fanning, Edmund.** **VOYAGES ROUND THE WORLD;** with Selected Sketches of Voyages to the South Seas, North and South Pacific Oceans, China, Etc., performed under the Command and Agency of the Author. Also, Information Relating to Important Late Discoveries; between the Years 1792 and 1832 together with the Report of the Commander of the First American Exploring Expedition, Patronised by the United States Government, in the Brigs Seraph and Annawan, to the Southern Hemisphere. By Edmund Fanning. New York: Collins & Hannay. M DCCC XXXIII. Med. 8vo, First Edition; pp. [ii](binder's blank), xii, [13]-500(last blank), [2](binder's blank); 2 folding & 3 full-page lithographs; original brown papered boards with green linen spine and printed paper label; (very neatly rebacked, with the original backstrip and label preserved; a little scattered light foxing & a single small dark stain (6 mm) to extreme upper margin of three leaves & one plate; these blemishes however all essentially trivial); an unusually fine, very clean copy, especially the plates which are in excellent state, the paper nice and crisp throughout; an exceptional copy in original condition of a book usually found in very foxed and browned state; preserved in a well-made leather-backed cloth folding box; very rare. New York; Collins & Hannay; 1833. ****Hill, pages 100-101 (Hill 2, No. 581); Ferguson 1643; Spence 454; Renard 518. An interesting copy, with the inscription 'Deposited May 11. 1833' at head of title-page and Library of Congress duplicate stamp and number (1582) in pink ink on verso (but no other markings anywhere apart from the intriguing - date? - 2-14-32 in similar pink ink on pastedown); and from the library of Frederick Ellis of Shaw Island, with his bookplate on pastedown and signature on free endpaper. Full of interest, this is an important work giving Fanning's experiences in several voyages to the Pacific and round the world. Fanning discovered several previously unknown islands and was instrumental in sending out the expedition under Captains Palmer & Pendleton in 1829. In addition his petition to Congress and other personal efforts were largely responsible for the Act of May 14, 1836 authorizing the United States Exploring Expedition under Charles Wilkes. Fanning visited China, Fiji, Tonga, the Marquesas, King Georges Sound and the desolate island of South Georgia, and the work contains detailed accounts of sealing around the Australian coast and elsewhere in the South Seas. Amongst other material of Australian interest, Fanning gives an account of his rescue from the Marquesas of the missionary Rev. William Pascoe Crook, and an account of the Sydney trader Simeon Lord and his sandalwood and sealing ventures.* #13069

**A\$2750.00**

- 30 **Fanning, Edmund.** **VOYAGES TO THE SOUTH SEAS, INDIAN AND PACIFIC OCEANS,** China Sea, North-West Coast, Feejee Islands, South Shetlands, &c. &c. With an Account of the New Discoveries Made in the Southern Hemisphere, Between the Years 1830-1837. Also, The Origin, Authorization and Progress of the First American National South Sea Exploring Expedition. With Explanatory Notes relative to the Enterprise. By Edmund Fanning, Author of "Fanning's Voyages." Fourth Edition. New-York: William H. Vermilye. 1838. Demy 8vo, Facsimile Edition; pp. [ii], xii, 13-324; frontispiece, appendix; original pictorial cloth; a nice copy. [Upper Saddle River, N.J.; The Gregg Press; 1970]. ****Renard 526. Facsimile of the "Fourth Edition" of a quite separate work from the Author's "Voyages Round the World" which was first published in 1833, and not reprinted until 1924.* #25433 **A\$135.00**




- 31 **Forster**, Johann Reinhold: **THE RESOLUTION JOURNAL OF JOHANN REINHOLD FORSTER**. Edited by Michael E. Hoare. 4 vols., First Edition; Vol. I, pp. xviii, 182; folding map, coloured frontispiece & 6 b/w. plates (1 folding); Vol. II, pp. viii, 183-370; 5 text maps, 11 plates (2 folding); Vol. III, pp. viii, 371-554; 5 text maps, 10 plates; Vol. IV, pp. viii, 555-834(last 3 blank); 4 text maps, 9 plates, 2 appendices, bibliography, natural history index, general index; original blue cloth, spines lettered in gilt, with gilt device on front boards; a fine set in very slightly worn dustwrappers. London; The Hakluyt Society; 1982. ****Cook's Second Voyage in which he crossed the Antarctic Circle for the First Time. This journal was only recently discovered, and has never before been published. Hakluyt Society, Second Series Nos. 152-155. #4147* **A\$350.00**




32 **Giblin, R. W. THE EARLY HISTORY OF TASMANIA.** 2 vols. thick demy 8vo, First Editions; [Vol. I] The Geographical Era 1642-1804. With Three Plates and Twelve Charts. Pp. xiv, 342; 10 folding & 2 full-page charts, 3 plates, chronological table, 3 appendices, notes, bibliog., index; original cloth; (some foxing; ink annotations to many pages). London; Methuen, (1928). Vol. II: The Penal Settlement Era, 1804-18 [actually 1804-1828 - per Errata slip] Collins, Sorell and Arthur. Edited, with additions from the Author's Notes, by J. D. A. Collier, Tasmanian Public Library. Pp. xxx, 710; Errata slip, notes, 2 appendices, bibliog., index, List of Subscribers; original cloth; (a few critical annotations). Melbourne, Melbourne University Press, 1939. Together; 2 vols., a very good set; scarce. London & Melbourne; Methuen & Melbourne University Press; 1928-39.

#67503

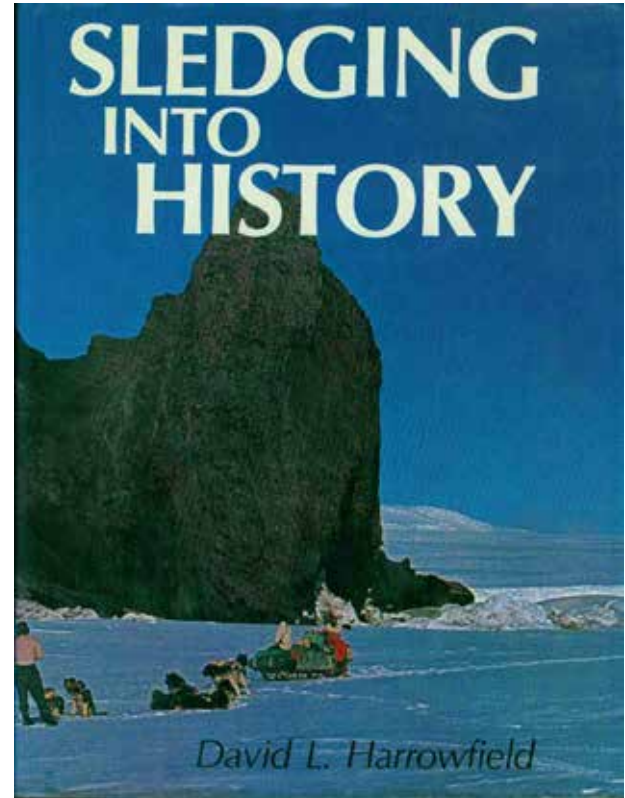
A\$200.00



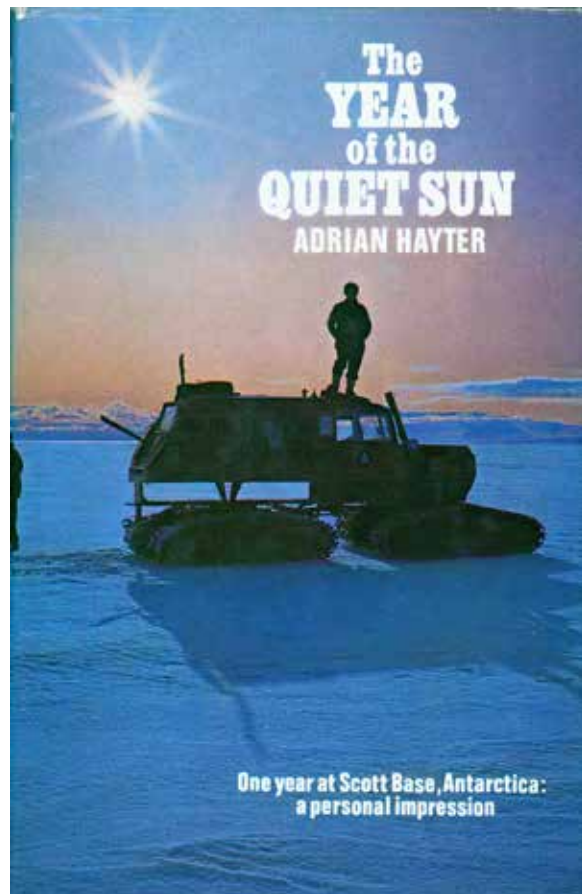
- 33 **Gray, William R. VOYAGES TO PARADISE:** Exploring in the Wake of Captain Cook. Photographed by Gordon W. Gahan. Super roy. 8vo, First Edition; pp. 216; a few sketch maps, numerous coloured illustrations (several double & full-page), index; original papered boards; a fine copy in slightly defective dustwrapper. Washington, D.C.; National Geographic Society; (1981). #23420 **A\$45.00**



- 34 **Harrowfield, David L. SLEDGING INTO HISTORY.** Med. 4to, First Edition; pp. 120(last blank); 11 maps & figures, 82 coloured illuasts on 32 plates, 42 b/w. illustrations, 6 appendices containing useful historical data & lists of personnel, bibliography, index; original light blue cloth grained papered boards, spine lettered in white; (boards, endpapers & a couple of leaves slightly soiled); a very good copy in dustwrapper; scarce. (Auckland); Macmillan; (1981). ****An account, with wonderful and revealing photographs, of the work of volunteers repairing, recording and preserving the huts and other relics of early Antarctic exploring expeditions.* Renard 660. #2462 **A\$85.00**

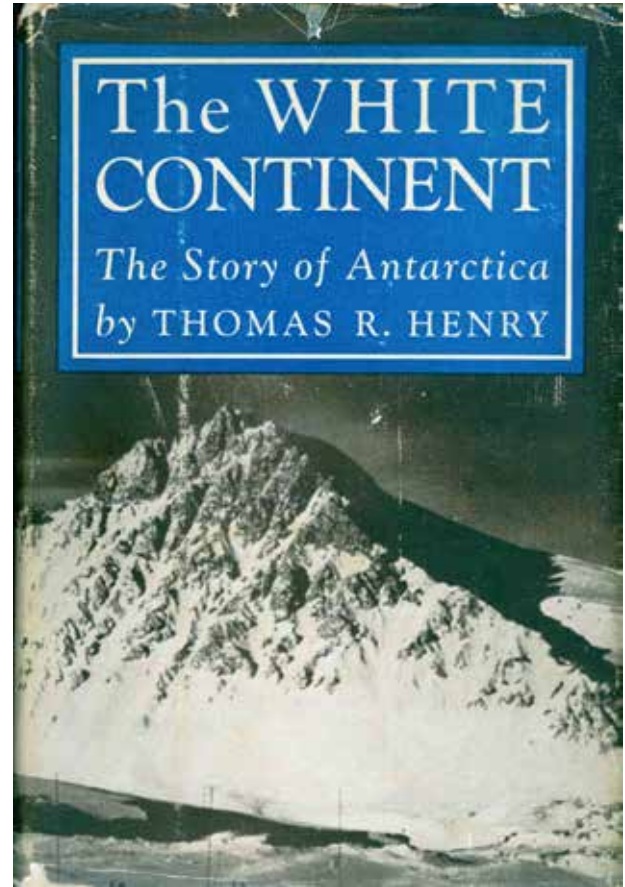


- 35 **Hayter, Adrian.** **THE YEAR OF THE QUIET SUN.** One Year at Scott Base, Antarctica: a personal impression. First Edition; pp. 192(last blank); endpaper maps, 8 plates, appendix; original blue cloth-grained papered boards, spine lettered in gilt; a nice copy in dustwrapper. (London); Hodder and Stoughton; (1968). ****Spence 578; Renard 679.* #4811 **A\$45.00**




- 36 **Henry, Thomas R. THE WHITE CONTINENT.** The Story of Antarctica. First Edition, Second impression; pp. xii, 260(last 3 blank); map; original quarter cream cloth, blue cloth-grained papered sides, spine lettered in blue; a very good copy in worn, price-clipped dustwrapper. New York; William Sloane Associates, Publishers; (1950). ****Spence 584; Renard 701. "Second Printing" is stated on title-verso. #4032*

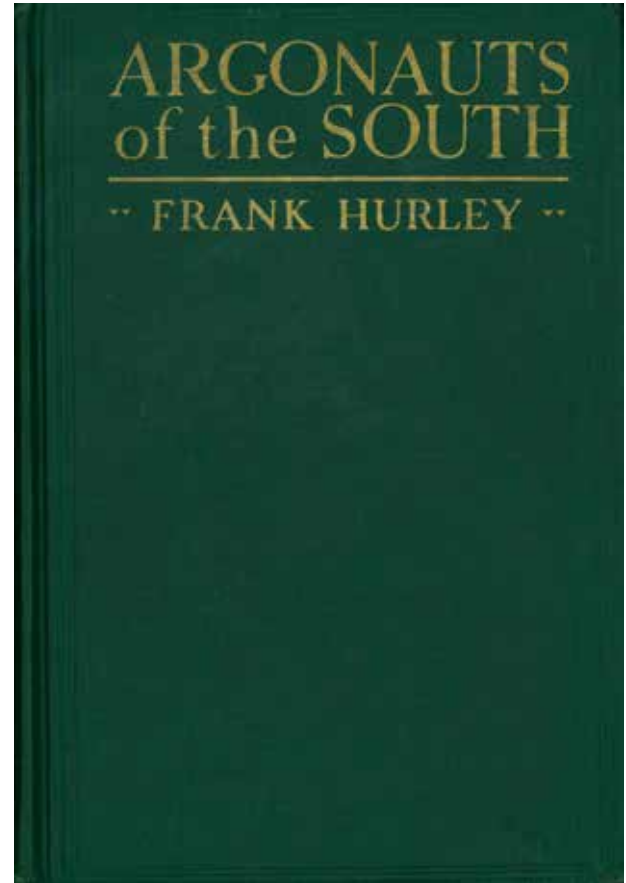
A\$25.00



- 37 **Honnywill, Eleanor.** **THE CHALLENGE OF ANTARCTICA** with a Foreword by Sir Vivian Fuchs. Second Edition (revised & expanded); pp. 128(last blank); 7 maps & 36 illustrations (some full-page), chronological list of expeditions, bibliography, index; original dark green cloth-grained papered boards, spine lettered in gilt; a fine copy in dustwrapper. (Oswestry; Shropshire), Anthony Nelson; (1984). ****First published in 1969. Renard 742. #7585* **A\$25.00**



- 38 **Hurley, Captain Frank. ARGONAUTS OF THE SOUTH:**
Being a Narrative of Voyagings and Polar Seas and Adventures in the
Antarctic with Sir Douglas Mawson and Sir Ernest Shackleton. With
75 illustrations and maps. Med. 8vo, First Edition; pp. [ii](blank), xvi,
290, [2](blank); 2 folding maps, 70 plates containing 75 illustrations;
pictorial endpapers; top edge gilt, others uncut; original green cloth,
lettered in gilt on spine and front board; (spine ends a little worn; gilt
on top edge rubbed); a very good copy, internally fine and clean; scarce.
New York and London; G. P. Putnam's Sons, The Knickerbocker Press;
1925. ****Spence 615; Renard 768; Rosove 178.A1.* #4040 A\$1350.00



39 **Illustrated [Magazine]: ANTARCTIC TRIUMPH:** Three consecutive issues of **ILLUSTRATED** (May 10, 17 & 24, 1958) including the “first magnificent colour pictures of the Commonwealth expedition” comprising eleven pages in all (seven in colour) with accompanying text celebrating the successful crossing of Antarctica; complete issues; very good. [London; Odhams Press]; 1958.

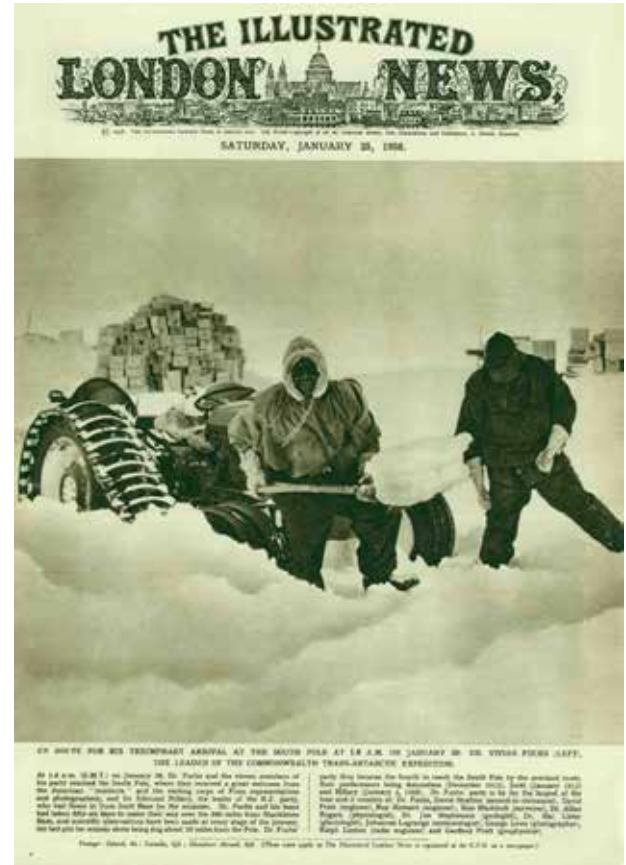
#38218

A\$35.00

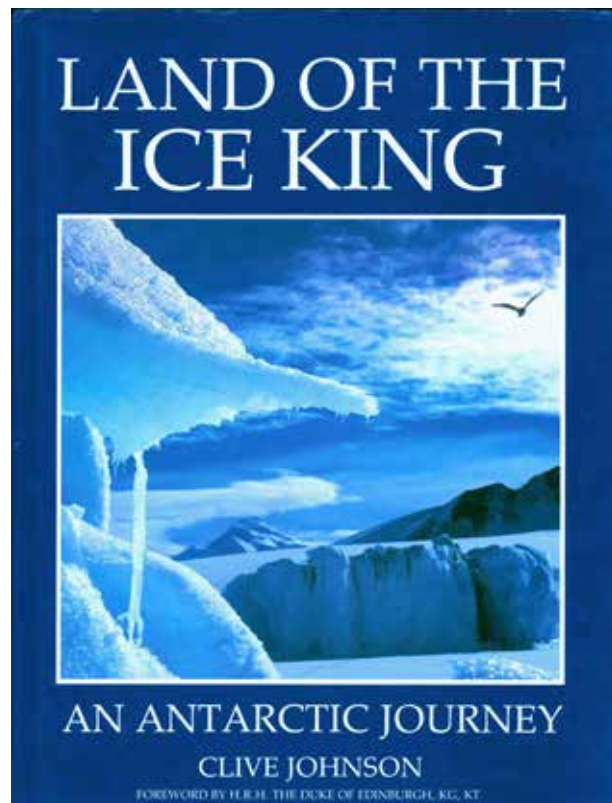


- 40 **Illustrated London News: ANTARCTICA.** Two pages comprising three photographs with accompanying text celebrating the reaching of the pole by Fuchs' party; contained in the complete issue for Jan. 25, 1958, folio, 44 pp. plus original advertising wrappers (a little spotted); a very good copy. London; Illustrated London News; 1958. #37846

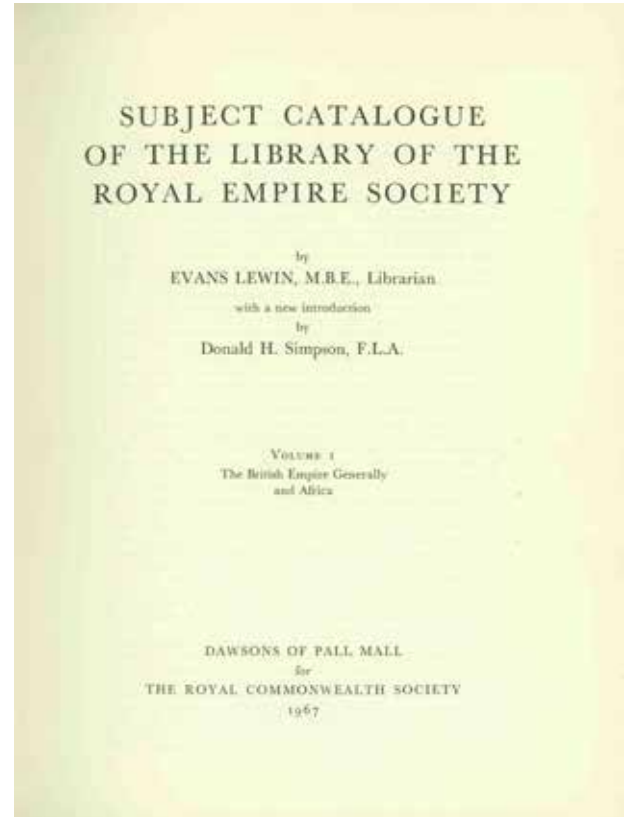
A\$25.00



- 41 **Johnson, Clive. LAND OF THE ICE KING.** 4to, First Edition; pp. 160; endpaper map, lavishly illustrated with fine coloured photos.; bibliography; original dark blue cloth, spine lettered in gilt; a fine copy in dustwrapper. (Shrewsbury); Swan Hill Press (An imprint of Airlife Publishing); (1990). ****Renard 812.* #43734 **A\$110.00**




- 42 **Lewin, Evans; Librarian. SUBJECT CATALOGUE OF THE LIBRARY OF THE ROYAL EMPIRE SOCIETY.** [Facsimile Edition]. With a New Introduction by Donald H. Simpson. 4 vols., thick demy 4to; Volume I: The British Empire Generally and Africa, pp. xxiv, 584, cxxviii(last blank); index of authors; Volume II: The Commonwealth of Australia, The Dominion of New Zealand, The South Pacific, General Voyages and Travels, and Arctic and Antarctic Regions, pp. xx, 764(last blank); index of authors; Volume III: The Dominion of Canada and its Provinces, The Dominion of Newfoundland, The West Indies and Colonial America, pp. xxiv, 822, [2](blank); index of authors; Volume IV: The Mediterranean Colonies, The Middle East, Indian Empire, Burma, Ceylon, British Malaya, East Indian Islands, and the Far East, pp. xxii, 812; index of authors; original buckram; a fine set. (London); Dawsons of Pall Mall for The Royal Commonwealth Society; 1967. #19887 **AS\$450.00**




43 **McDonald, Capt. Edwin A.; U.S.N. EXPLORING ANTARCTICA'S PHANTOM COAST.** Super roy. 8vo; pp. 251-273; 3 maps, 20 coloured photos. (some full-page & double-page); contained in The National Geographic Magazine, February, 1962; complete in original wrappers. Washington; National Geographic Society; 1962.

#35971

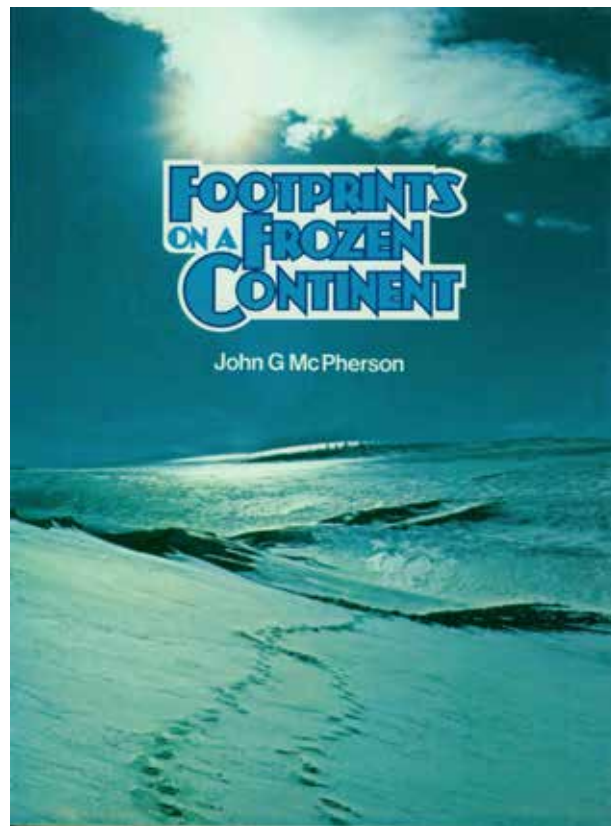
A\$15.00



- 44 **McLintock, A. H.**; Editor. **AN ENCYCLOPAEDIA OF NEW ZEALAND.** 3 vols., thick cr. 4to, First Edition; Vol. 1, pp. xxxii, 928; Vol. 2, pp. 894; Vol. 3, pp. 848(last 5 blanks for notes); coloured endpaper & numerous other maps, numerous illustrations, fig., diagrams, tables, etc., glossary to each vol., index; original buckram; a fine set in dustwrappers. Wellington; R. E. Owen, Government Printer; 1966. #24852 **A\$145.00**



- 45 McPherson, John G. **FOOTPRINTS ON A FROZEN CONTINENT.** 4to, First Edition; pp. 152; numerous colour & b/w. maps, photographs and other illustrations, index; original white cloth-grained papered boards, lettered in blue on spine and front board; a very good copy in dustwrapper. [Sydney & Wellington]; Hicks Smith & Sons Ltd.; [1975]. ****Numerous fine illustrations with some emphasis on geological aspects of the Antarctic continent. Renard 976.*
#29108 **A\$65.00**



- 46 **Maling**, Peter Bromley. **EARLY CHARTS OF NEW ZEALAND 1542-1851**. Demy folio, First Edition; pp. 136; 21 full-page coloured & tinted maps, 38 full-page b/w. maps, appendix, bibliography, index; a fine copy in original half morocco, gilt; in original slipcase gilt; very scarce. Wellington; A. H. & A. W. Reed; (1969). ****Edition Limited to 500 numbered copies. A very handsome production, nicely printed in red and black.* #28427 **A\$750.00**

EARLY CHARTS
OF
NEW ZEALAND

1542-1851

BY

Peter Bromley Maling




A. H. & A. W. REED

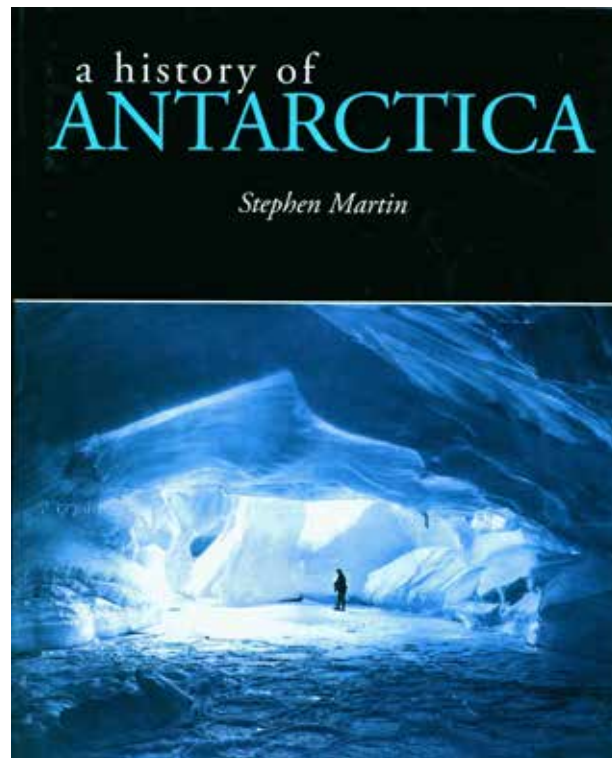
WELLINGTON · AUCKLAND · SYDNEY · MELBOURNE

- 47 [Marra, John]. **JOURNAL OF THE RESOLUTION'S VOYAGE**, In 1772, 1773, 1774, and 1775. On Discovery to the Southern Hemisphere, by which the Non-Existence of an undiscovered Continent, between the Equator and the 50th Degree of Southern Latitude, is demonstratively proved. Also a Journal of the Adventure's Voyage, in the Years 1772, 1773, and 1774. With an Account of the Separation of the two Ships, and the most remarkable Incidents that befel each. Interspersed with Historical and Geographical Descriptions of the Islands and Countries discovered in the Course of their respective Voyages. Illustrated with a Chart, in which the Tracks of both Vessels are accurately laid down, and other Cuts. [Edited by D. Henry]. London: Printed for F. Newbery, at the Corner of St. Paul's Church-Yard. 1775. Facsimile Edition; pp. [ii], xiv, 328, [2](blank); long folding chart, 5 plates; original imitation vellum; a fine copy; scarce. Amsterdam; N. Israel; 1967. ****Bibliotheca Australiana* No. 15. *This was the first published book to contain an account of the Antarctic regions based on actual knowledge. The track chart shows the three points of penetration of the Antarctic circle by the Resolution (the first accompanied by the Adventure - shortly afterwards the ships experienced great difficulty in keeping company due to the icy conditions, and were soon separated by a severe storm) and includes on the third occasion the notation "land seen" although the narrative makes it clear that this was by no means certain. Correspondence between Cook and the Admiralty indicates that the author was the Irishman, John Marra, whom Cook had picked up at Batavia on the Endeavour voyage, and who was gunner's mate on the Resolution. The work was edited by David Henry, editor and a voluminous contributor to the "Gentleman's Magazine" for many years, and author/editor of "An Historical Account of all the Voyages round the World", published in 4 volumes in 1773-4, to which in 1775 was added a fifth volume containing the Resolution voyage (i.e. the present account), and in 1786 a sixth, with an account of Cook's third voyage (Rickman's account). Hocken notes that "The preface discloses considerable knowledge of private matters connected with the voyage, and gives an account of the causes which led Mr. Banks and his staff to withdraw in high dudgeon from the expedition at the last moment." The publication of Marra's work preceded Cook's Official Account by at least 18 months.* #8236

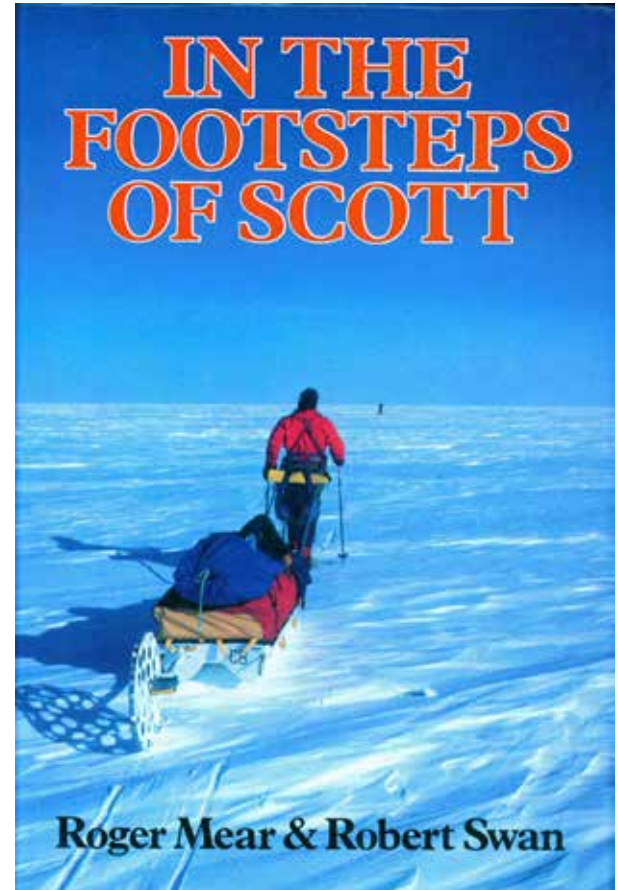
A\$500.00



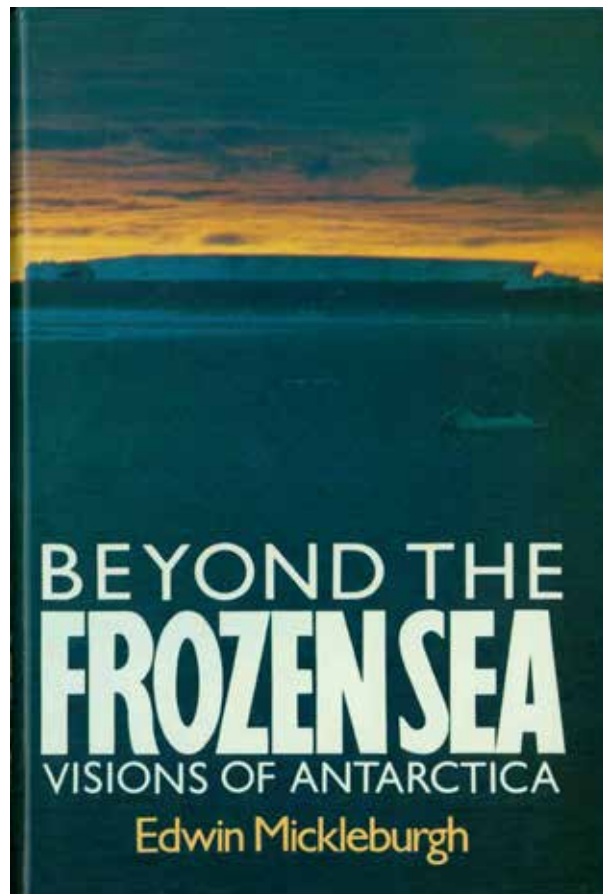
- 48 **Martin, Stephen. *A HISTORY OF ANTARCTICA.*** Post 4to, First Edition; pp. 272; numerous illustrations (many in coloured), index; original papered boards; a fine copy in dustwrapper. [Sydney]; State Library of New South Wales Press; [1996]. ****Concentrating on the human element in Antarctica with many illustrations from unusual and less well-known sources.* #53883 **A\$65.00**



- 49 **Mear, Roger & Swan, Robert.** **IN THE FOOTSTEPS OF SCOTT.** With research and additional material by Lindsay Fulcher. Super roy. 8vo, First Edition; pp. xiv, 306; endpaper maps and 2 others, frontispiece (showing ice cliffs of the Barne Glacier, Cape Evans), numerous illustrations (many in colour), appendices, bibliography, supporters and sponsors, index; original blue cloth-grained papered boards, spine lettered in gilt; a very good copy in dustwrapper. London; Jonathan Cape; (1987). ****Renard 1052.* #18948 **A\$45.00**



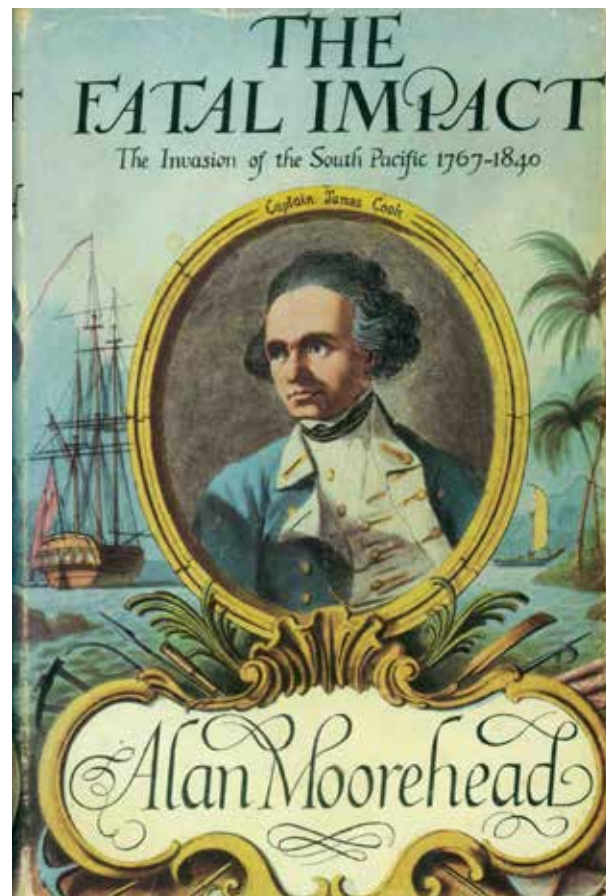
- 50 **Mickleburgh, Edwin. *BEYOND THE FROZEN SEA*.** Visions of Antarctica. Med. 8vo, First Edition; pp. xvi, 256; 19 maps (including endpaper maps), 79 coloured & 21 b/w. illustrations, 7 appendices, index; original papered boards; a nice copy in dustwrapper. London; The Bodley Head; (1987). #20762 **A\$25.00**



51 Moorehead, Alan. **THE FATAL IMPACT.** An Account of the Invasion of the South Pacific, 1767-1840. First U.K. Edition; pp. xiv, 230; endpaper & 4 other maps, portrait frontispiece (of Capt. Cook) & 30 other plates, appendix, bibliography, index; original papered boards; a very good copy in dustwrapper. London; Hamish Hamilton; (1966). ****Archibald Glenn's copy with his name on half-title.*

#33906


A\$45.00



52 **Nicholson, Ian. LOG OF LOGS.** A Catalogue of logs, Journals, Shipboard Diaries, letters, and all forms of Voyage Narratives, 1788 to 1988, for Australia and New Zealand, and surrounding Oceans. Cr. 4to, First Edition; pp. x, 630; 105 illu. s., index. *[with]*

LOG OF LOGS. Volume Two. A Catalogue of Logs, Journals, Shipboard Diaries, Letters, and all forms of Voyage Narratives, 1788 to 1993, for Australia and New Zealand, and surrounding Oceans. Cr. 4to, First Edition; pp. xii, 608; numerous text illu. s., index. *[with]*


LOG OF LOGS. Volume Three. A Catalogue of Logs, Journals, Shipboard Diaries, Letters, and all forms of Voyage Narratives, 1788 to 1988, for Australia and New Zealand, and surrounding Oceans. Cr. 4to, First Edition; pp. xvi, 500; very numerous text illu. s., bibliog., index. Together, three volumes, complete; each volume in original vinyl, gilt, with stiff pictorial wrappers bound in; a very fine set; rare thus. [Canberra]; A Roebuck Book; N.D. [1990, 1993, 1999]. ****Roebuck Society Publication Nos. 41, 47 and 52. Each volume is one of a limited quantity of hardcovered copies bound for the author. Twenty years in the compilation, the first volume lists over 6000 ships in alphabetical order with references to over 60,000 narratives of all types of voyages in Australian and New Zealand waters and surrounding oceans, 1788-1988. There is a separate index to Authors of private journals and diaries. Many of the illustrations have never before been reproduced. The second volume, of equal size to its predecessor, adds a huge number of new entries and additional information on a great many of those listed in Volume I. As in the first volume there is a separate index to Authors of private journals and diaries, and many interesting illustrations, some not before reproduced. The third and final volume, almost as large as its predecessors, adds a huge number of new entries and additional information. As in the previous volumes there is a separate index of Authors of private journals and diaries, and many interesting illustrations, some not before reproduced. A most useful, even essential, historical and maritime reference of immense utility.* #67057 **A\$600.00**



53 [Price, A. Grenfell; and several others]. **THE CENTENARY HISTORY OF SOUTH AUSTRALIA.** Supplementary to Volume XXXVI of the Proceedings of the Royal Geographical Society of Australasia South Australian Branch (Incorporated). Under the Auspices of the Government of South Australia and the Centenary Committee. First Edition; pp. xxiv, 420; coloured frontispiece (by Hans Heysen), 3 folding maps, 40 b/w. plates, 26 text figures, bibliography, index; original cloth; a nice copy. Adelaide; Royal Geographical Society of Australasia; 1936. ****Including a chapter (and folding map) on Antarctic exploration by Douglas Mawson and other chapters on Australian exploration, the Aborigines, natural history, progress of science, agriculture, industry & government, etc.*


#49926

A\$125.00




54 **Ralling**, Christopher. **THE VOYAGE OF CHARLES DARWIN.**

His autobiographical writings selected and arranged by Christopher Ralling. First Edition; pp. 184(last blank); double-page map, 24 coloured & 4 b/w. plates, 2 full-page portraits (Darwin and FitzRoy), index; original cloth; a nice copy in dustwrapper. (London); British Broadcasting Corporation; (1978). #66362 **A\$40.00**




- 55 **Ralston, Kathleen.** **A MAN FOR ANTARCTICA.** The Early Life of Phillip Law. Med. 8vo, First Edition; pp. x, 236, [2](blank); 3 text maps, frontispiece, 12 plates, notes, glossary, bibliography, index; a fine copy in dustwrapper. (Melbourne); Hyland House; (1993).
#40813 **A\$65.00**




56 **Rankin, Niall.** **A NATURALIST IN PENGUIN LAND.** Super roy. 8vo, pp. 93-116; map, 26 photos.; contained in The National Geographic Magazine, Washington, January, 1955, original wrappers; (waterstain to first few advert. leaves). Washington; National Geographic Society; 1955. ****Containing also "South Seas' Incredible Land Divers" by Irving and Electa Johnson, pp. 77-92, describing the original "Bungee Jumping" of Pentecost, New Hebrides.*

#35990

A\$20.00




- 57 **Raynal, F. E. LES NAUFRAGES**, ou Vingt Mois sur un Recif des Iles Auckland. Recit Authentique par F. E. Raynal. Illustre de 40 Gravures sur Bois dessinees par A. de Neuville et accompagne d'une Carte. Paris: Librairie de L. Hachette et Cie., Boulevard Saint-Germain, No. 77, 1870. Super roy. 8vo, First Edition; pp. viii, 374, [2](Errata, last blank except for colophon); title-page in red & black, portrait frontispiece, double-page map & 40 full-page plates, appendix; original quarter morocco binding by Charles Magnier, with his name at foot of spine, gilt edges; (some occasional mild foxing); a very nice copy; very scarce. Paris; Librairie de L. Hachette et Cie.; 1870. ****Not in Hocken; Bagnall 4778; Spence 959; Ferguson 14751. A second edition, very similar, was issued later in the same year and a third in 1873, with fourth and fifth editions in 1877 and 1882 respectively. An English translation was published in 1874. These later editions are all more common than this first edition which is quite elusive. The book is an account of the wreck of the schooner Grafton (Captain Musgrave), by one of the survivors. Raynal was Mate and this account is taken from his diary. He also recounts his early life including eleven years spent on the Australian goldfields. The Appendix includes a short account of the loss of the Invercauld in the Auckland Isles by Captain Dalgarno, and a relation of the wreck of the General Grant.* #36106 **A\$450.00**



58 **Renard, Julien. *ANTARCTICA*.** To be sold at Auction by Leonard Joel, 15th, 16th and 17th November, 1994. Super roy. 8vo, First Edition; pp. x, 246; numerous illustrations; original pictorial wrappers. Collingwood; Gaston Renard; 1994. ****With list of prices realised. [Rosove 266.A1]. A huge collection totalling 1744 lots, the most comprehensive collection of Antarctic books ever offered for sale, including nearly all the great rarities in English, and many items not listed in Spence's "Antarctic Miscellany", all carefully described, with bibliographic detail and informative footnotes. All references to "Renard" in these listings refer to this work. #46073*

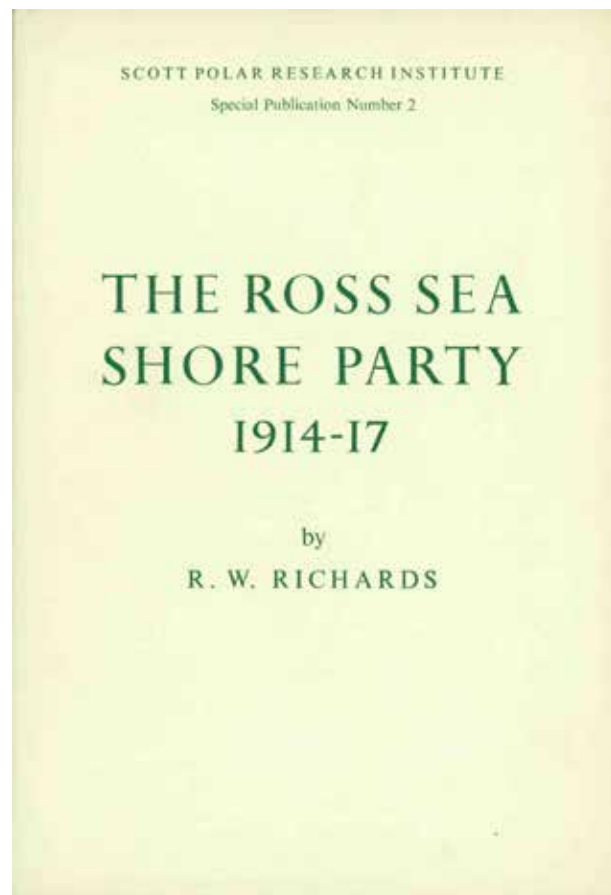
A\$85.00



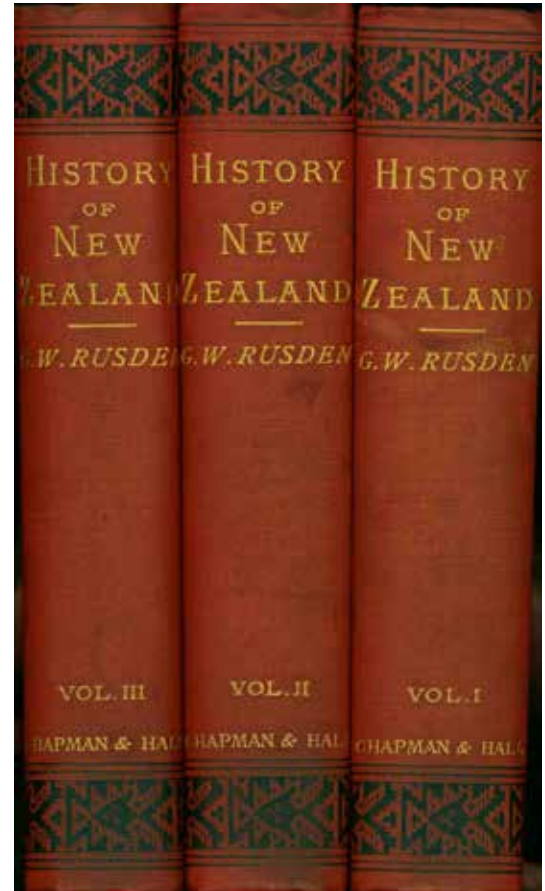
59 **Richards, R. W. THE ROSS SEA SHORE PARTY 1914-17.**

Roy. 8vo, First Edition; pp. [viii], 44; map, 2 plates; original cloth; a fine copy in d/w; scarce. Cambridge; Scott Polar Research Institute; 1962. ****Special Publication No. 2. The Author was a Member of the Ross Sea Shore Party of the Imperial Trans-Antarctic Expedition 1914-17, and here sets down his personal story "after the lapse of over 40 years."* Spence 969; Renard 1293. #4077

A\$250.00




- 60 **Rusden, G. W. HISTORY OF NEW ZEALAND.** 3 vols., First Edition; pp. x, 656; folding map (a tear repaired), appendix, Errata slip loosely inserted; Vol. II, pp. [viii], 606, [2](blank); 4 full-page plans (at pp. 5, 433, 510, 511); Vol. III, pp. [vi], 540, 32(adv. dated Nov. 1882); double-page table, appendix, index; entirely uncut & partly unopened; a very nice, bright set in the original red cloth; scarce. London; Chapman and Hall, Limited; 1883. ****Hocken, Page 348; Bagnall 4947. This edition (of 500 copies) was suppressed consequent upon the famous libel trial, Bryce v Rusden, in which Bryce obtained heavy damages for Rusden's assertions in the book that he had behaved brutally towards the Maoris. A Second Edition, with the libellous matter expunged, appeared in 1889. "A full and scholarly work, abounding in laborious research and criticism, discounted by strong philo-Maori views, and censure on the treatment adopted towards the natives since our first contact with them, and especially during the war of 1860-69". - HOCKEN. Perhaps commentators of our own age would see matters differently.* #1977 **A\$950.00**



61 Seaver, George. **EDWARD WILSON: NATURE-LOVER.**

First Edition; pp. xii, 222(last blank), [2](adv.); 15 coloured & 1 b/w. plates, 14 full-page & 35 other drawings by Wilson, index; original blue cloth, gilt illust. on front board, spine lettered in gilt on white label; (some light browning, as often; inscription on endpaper); a very good copy; scarce. London; John Murray; (1937). ****Spence 1082; Renard 1420.* #4112

A\$60.00



A UNIFORMLY NUMBERED SET

62 [Shackleton, Ernest H.]; Editor. **THE SOUTH POLAR TIMES.** Volume I, April to August 1902. London: Smith, Elder, & Co., 15 Waterloo Place. S.W. 1907. Demy 4to, First Edition; pp. [ii](limitation note, verso blank), xiv(half-title, title, versos blank, Preface, 4pp., list of contributors, verso blank, & Contents, 4pp.) + frontis. before title; [No.] I, April 1902: ff. [4], 28; [No.] II, May 1902: ff. [3], 48 + 2 plates between Ff. 27/28 and 28/29; [No.] III, June 1902: ff. [3], 41; [No.] IV, July 1902: ff. [2], 47; [No.] V, August 1902: ff. [2], 49; with 1 full-page coloured map, 43 coloured & b/w. plates & very numerous coloured & b/w. illusts. in text, all included in the foliation except as noted above; *[with]*


[Bernacchi, L. C.]; Editor. **THE SOUTH POLAR TIMES.** Volume II, April to August 1903. London: Smith, Elder, & Co., 15 Waterloo Place. S.W. 1907. Demy 4to, First Edition; pp. [ii](limitation note, verso blank), viii(half-title, title, versos blank & Contents, last blank) + col. frontis. before title; [No.] VI, April 1903: ff. [4], 40; [No.] VII, June 1903: ff. [4], 69; [No.] VIII, August 1903: ff. [4], 58; with folding map, 28 full-page coloured & b/w. plates, and very numerous coloured & b/w. illusts. in text, all included in the foliation; the two volumes published together; in the original full navy-blue ribbed cloth, lettered on spine and front board in gilt, with coloured illustration of the "Discovery" printed directly onto front covers within decorative gilt frame; gilt edges; (very slight adhesion marks to first plate in each volume as often; slight bubbling of cloth to Vol. II; a little foxing of endpapers, but internally fine and clean); a very nice set; very scarce. London; Smith Elder, 1907. ****An exact, unedited reproduction of the original typescript journal produced as a single*



copy in Antarctica by members of the "Discovery" expedition. Edition limited to two hundred and fifty numbered copies for sale, each volume here numbered 115. [with]


[Cherry-Garrard, Apsley]; Editor. **THE SOUTH POLAR TIMES.** Volume III, April to October 1911. London: Smith, Elder & Co., 15 Waterloo Place, S.W. 1914. Demy 4to, First Edition; pp. xvi(limitation note, half-title, title, versos blank, Contents, 6pp., last blank, & Editorial, last blank) + coloured frontispiece before title; ff. 152(versos blank) including 20 full-page coloured plates, 17 full-page b/w. plates, of which 7 are mounted (the mounted plate at folio 55 expertly supplied from another copy) and 9 are photos by Ponting, 47 coloured and 6 b/w. text illustrations; pp. [153]-160(Explanatory notes); printed in red and blue with numerous decorations in colours; original navy-blue ribbed cloth, with illustration on front cover & matching volumes I and II above; gilt edges; a nice copy; very scarce. London; Smith Elder; 1914.

****An exact reproduction, unedited or revised, of the typescript Journal which was written and produced in Antarctica as a single copy by the members of the "Terra Nova" expedition. The edition was limited to 350 numbered copies of which this is number 115 matching the first two volumes above. These three volumes comprise a very attractive and desirable addition to an Antarctic library, reproducing the single copy of "The South Polar Times" produced by typewriter (with variously coloured ribbons) and original artwork for the entertainment of members of the two expeditions. The success of this journal prompted Shackleton, its first editor, to take printing equipment on his own expedition and to produce the first book printed and bound in the Antarctic, the "Aurora Australis". This is a very nice, attractive set in original undisturbed condition, here uniformly numbered (and rarely encountered thus). [Spence 1094; Renard 1433]. #67365 A\$18,500.00*




- 63 **Shackleton, E. H. *AURORA AUSTRALIS***. Cr. 4to, Facsimile Edition; pp. xxiv, [184](last 3 blank); coloured title to facsimile & 11 full-page illustrations; Introduction by Mary Goodwin containing 11 illustrations; a nice copy in dustwrapper. Sydney; Bay Books; [1988].
 ***Renard 1441. *The original work was the first book completely printed and produced in the Antarctic. Only about 60 copies of the original edition of Aurora Australis are known, the great majority of these being in institutional libraries. The endpapers of this facsimile convey a bibliographical falsehood, reproducing the signatures from The Antarctic Book, with two of the signatures moved to fit on the page! These signatures of course have no immediate connection with Aurora Australis.*


#25106

A\$50.00

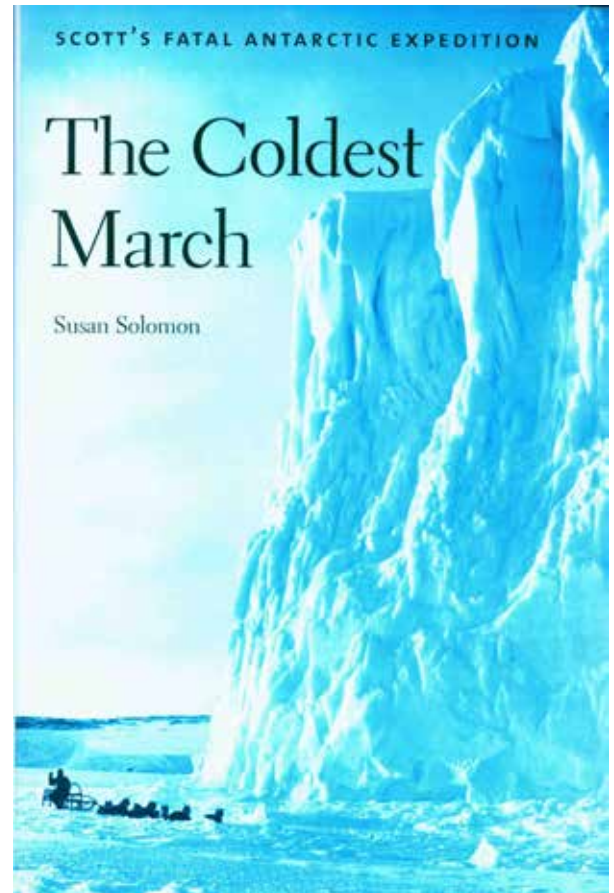
- 64 **Shackleton**, Sir Ernest. **SOUTH.** The Story of Shackleton's Last Expedition 1914-1917. Facsimile Edition; pp. xx, 380; 6 maps in text (1 full-page), 24 full-page plates, 2 appendices, index; original papered boards; (name on endpaper); a very good copy in dustwrapper. (New York); Konecky & Konecky; N.D. [c. 1998]. ****A facsimile of the U.S. edition, but with fewer plates.* #63261 **A\$50.00**



- 65 **Simpson, G. C. British Antarctic Expedition 1910-1913. METEOROLOGY.** Vol. I, Discussion. Med. 4to, First Edition; pp. xii, 326; coloured map frontispiece with overlay, 5 folding plates, 93 text figures, 163 tables, index; (front hinge mostly split; rear hinge weak; otherwise fine in original cloth); a very good copy; scarce. Calcutta; Printed by Thacker, Spink & Co.; 1919. ****USN 16.192; Renard 186 (part); Rosove 293-1.A1.* #49198 **A\$250.00**

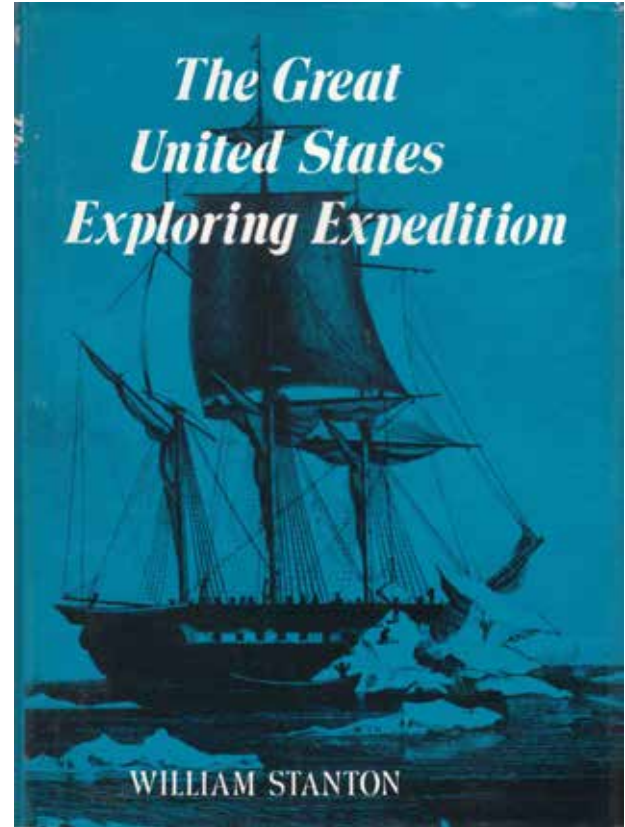


- 66 **Solomon, Susan.** **THE COLDEST MARCH.** Scott's Fatal Antarctic Expedition. First Australian Edition; pp. xiv, 384(last blank); 5 maps, 71 illustrations, notes, glossary, bibliography, index; a fine copy in dustwrapper. Melbourne; Melbourne University Press; (2001). #64843 **A\$55.00**




- 67 **Stanton, William. THE GREAT UNITED STATES EXPLORING EXPEDITION OF 1838-1842.** Small cr. 4to, First Edition; pp. x, 438(last 5 blank); endpaper maps, several illustrations, notes, index; original cloth; a fine copy in slightly worn dustwrapper. Berkeley; University of California Press; 1975. ****This great expedition led by Charles Wilkes, U.S.N., with 6 vessels, made numerous discoveries in the Pacific and Antarctic regions; and the expedition called twice at Sydney. The results of the voyage were first published in 5 large volumes and atlas in 1844. Not in Spence; Renard 1531. #4133*


A\$95.00




- 68 **Stonehouse, Bernard.** **ANIMALS OF THE ANTARCTIC.** The Ecology of the Far South. Demy 4to, Book Club Edition; pp. [5]-172(last blank, complete, as issued); 13 text maps, over 200 coloured photos, including some double-page & full-page, bibliography, glossary, index; original light blue cloth-grained papered boards, spine lettered in gilt; (name stamp on endpaper; slightly defective dustwrapper). (London); Book Club Associates; (1974). ****Not in Spence. Identical with the First Edition of 1972.* #64368 **A\$20.00**



- 69 **Wagner, Henry R.** **SIR FRANCIS DRAKE'S VOYAGE AROUND THE WORLD.** Its Aims and Achievements. 4to, Facsimile Edition; pp. [ii], xii, 544(last blank); 9 folding map plates, 4 portrait plates, 61 text illustrations (maps, charts and views), extensive notes, 8 appendices, bibliography, index; original green cloth; a fine copy. [Amsterdam; N. Israel; 1969]. ****First published in San Francisco by John Howell in 1926, this important analysis of Drake's voyage and many of the documents relating thereto is very scarce in its original edition.*
#42789 **A\$115.00**



- 70 **Walter, Richard** [& **Robins, Benjamin**]. **A VOYAGE ROUND THE WORLD**, In the Years MDCCXL, I, II, III, IV. By George Anson, Esq; Commander in Chief of a Squadron of His Majesty's Ships, sent upon an Expedition to the South-Seas. Compiled From Papers and other Materials of the Right Honourable George Lord Anson, and published under his Direction, by Richard Walter, M.A. Chaplain of his Majesty's Ship the Centurion, in that Expedition. Illustrated with Forty-Two Copper-Plates. London: Printed for the Author; By John and Paul Knapton, in Ludgate-Street. MDCCXLVIII. Thick Royal 4to, First Large Paper Issue of First Edition; pp. [vi], [xii](list of Subscribers), [xvi](Contents & Introduction), 418(last blank), [2] (Directions to the Binder); 12 folding charts, 2 folding plans, 28 folding plates; original roan-backed marbled boards; (joints cracked, but cords firm; boards very slightly rubbed; spine ends worn with small portion missing from foot); ENTIRELY UNCUT, AS ISSUED; a very fine, clean and crisp copy; EXTREMELY RARE in such condition. Printed for the Author; by John & Paul Knapton; 1748. ****Tew 1, noting (in an unpublished bibliography) that this Royal Paper issue is very rarely found. As for the standard issue on demy paper the earliest issues of the First Edition were published without the world chart which was not done until later issues. While Lord Anson's own copy (and some others) do have the world chart, most copies of the First Edition (on both sizes of paper)*



are without it and it is not included in the list of charts and plates. This copy is entirely undisturbed in its original binding and clearly never had the world chart. Page 319 is misnumbered 219 as in the standard issue. There is a contemporary Ms. correction on page 14, and contemporary inked initials on the title page - E. H. - suggesting that this copy belonged either to Sir Edward Hawke (Vice-Admiral of the Blue) or to Edward Hooper, as these are the only two subscribers with these initials. There are 373 subscribers to this, the Royal Paper edition and very, very few copies will have survived in their original publisher's binding as here. This Royal Paper issue is truly a magnificent production with generous margins and thicker, superior paper. While not a particularly uncommon title, copies of the Royal Paper issue, entirely undisturbed, are of extreme rarity. This, the official account of the famous voyage, was immediately immensely popular, and ran to many editions. The list of subscribers to the First Edition occupies 12 pages, closely set in three columns to the page. Many of the illustrations are from drawings by Lieutenant PIERCY BRETT, who was placed in command of the captured Manila galleon, and who also contributed to the relation of the voyage. The expedition was considered a successful venture owing to the capture of the richly laden Manila galleon, but over 1000 lives were lost and out of seven vessels only the flagship Centurion returned. The contribution to geographical knowledge was negligible. Renard 1669 (THIS copy). #41035

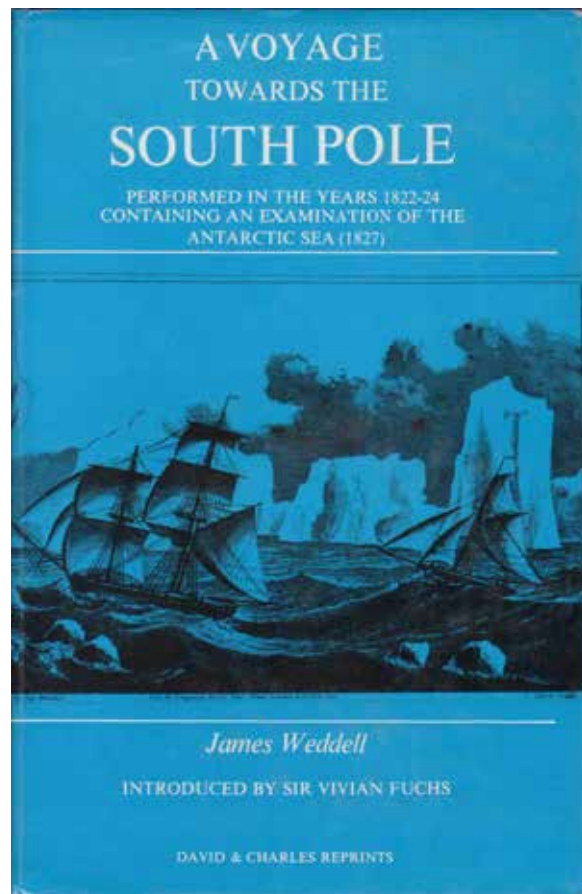
A\$27,500.00



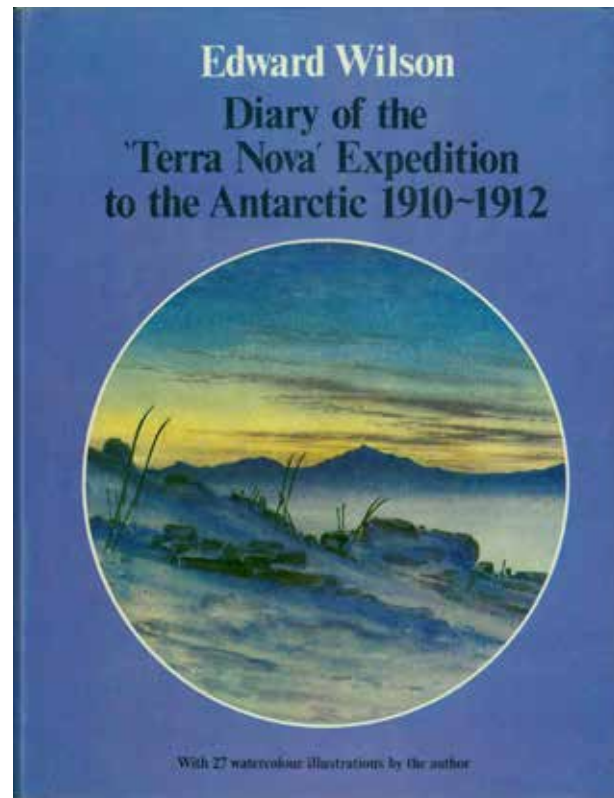
- 71 **Weddell, James. A VOYAGE TOWARD THE SOUTH POLE,** Performed in the Years 1822-24. Containing an Examination of the Antarctic Sea (1827). Facsimile Edition, with a new Introduction by Sir Vivian Fuchs. Pp. x, iv, 324; 9 maps (4 folding), double-sided folding plate of panoramas, 5 full-page plates; 2 full-page figures, appendix; original cloth; a nice copy in dustwrapper. (Newton Abbot); David & Charles; (1970). ****Spence 1250; Renard 1682. Facsimile of the Second (& best) Edition first published by Longman, Rees, etc. in 1827.*

#4153

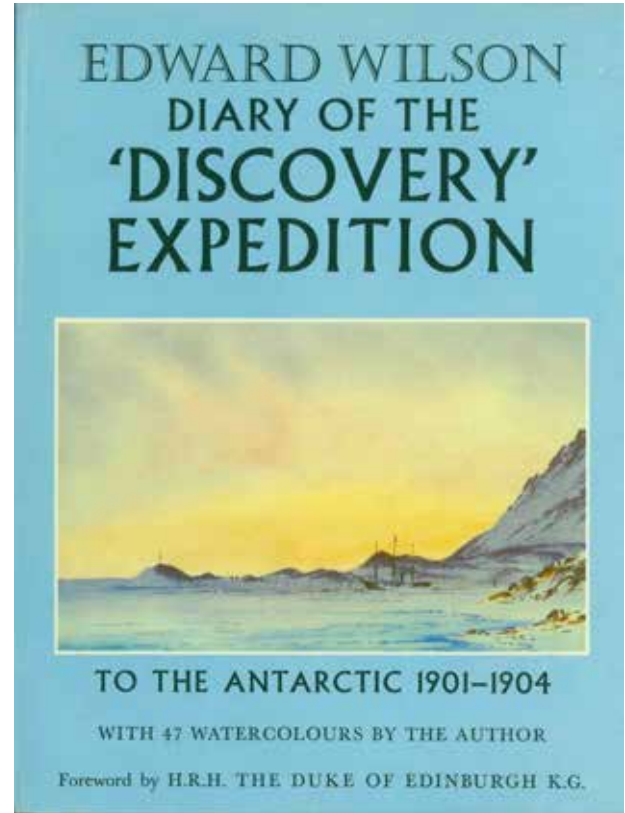
A\$175.00




- 72 **Wilson, Edward. *DIARY OF THE TERRA NOVA EXPEDITION TO THE ANTARCTIC 1910-1912.*** An account of Scott's last expedition edited from the original mss. in the Scott Polar Research Institute and the British Museum by H. G. R. King. Cr. 4to; First Edition; pp. xxiv, 280(last blank); 7 full-page & 3 other maps, 24 coloured & numerous other illustrations including pencil sketches & photographs; 4 appendices, references, index; original mustard cloth, spine lettered & decorated in gilt, with gilt facsimile signature on front board; a fine copy in dustwrapper. London; Blandford Press; (1972).
****Spence 655; Renard 1720.* #44361 **A\$175.00**



- 73 **Wilson, Edward.** **DIARY OF THE DISCOVERY EXPEDITION** to the Antarctic Regions 1901-1904. Edited from the original mss. in the Scott Polar Research Institute, Cambridge, by Ann Savours. Cr. 4to, Second Impression; pp. 416; 6 maps (4 full-page), coloured portrait & 62 plates including 44 coloured plates from Wilson's watercolours, 3 reproductions of chromolithographs and over 40 pen, ink & wash drawings by Wilson (mostly half-page), a few other illustrations; 4 appendices, reading list, references, index; original cloth; a nice copy in dustwrapper. London; Blandford Press; (1975). ****This edition not in Spence; Renard 1716. As often, this copy lacks the loosely inserted pull-out map on blue paper.* #17605 **A\$145.00**

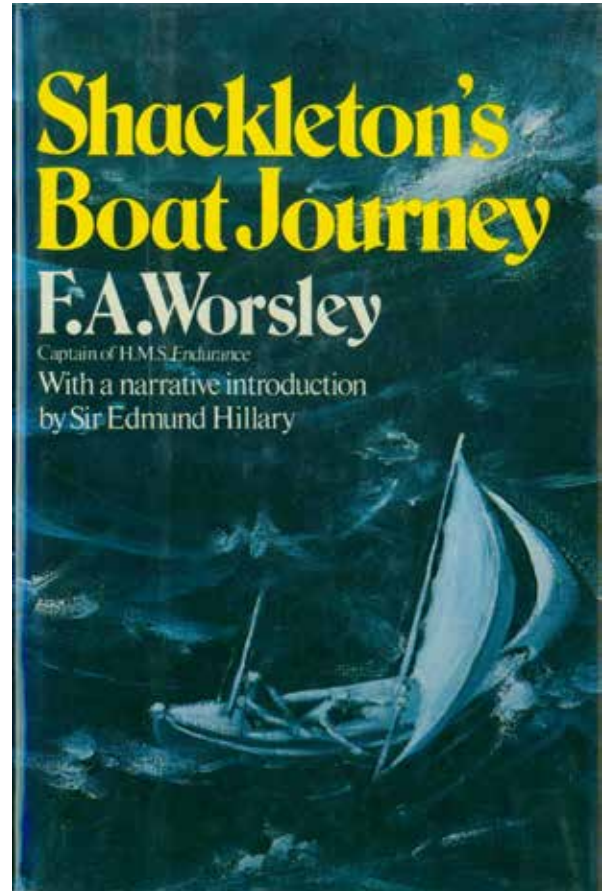


- 74 **Wilson, Edward:** **EDWARD WILSON'S BIRDS OF THE ANTARCTIC** edited by Brian Roberts. From the original illustrations in the Scott Polar Institute, Cambridge. Roy. 4to, Second Impression; pp. 194(last 3 blank); portrait frontispiece, 316 illustrations (mainly in colour) from paintings & drawings by Wilson, bibliography, index; original blue cloth, spine lettered in silver; a fine copy in dustwrapper. Poole; Dorset, Blandford Press; (1980). ****With some minor corrections to the first edition. Renard 1718. #44363* **A\$95.00**



- 75 Worsley, F. A. **SHACKLETON'S BOAT JOURNEY.** Narrative Introduction by Sir Edmund Hillary. First U.S. Edition; pp. 220, [4] (blank); endpaper map, sketch map, 32 plates (included in pagination); original quarter blue cloth, spine lettered in gilt, grey papered sides; a fine copy in dustwrapper (price clipped). New York; W. W. Norton & Company, Inc.; (1977). ****This edition not in Spence; Renard 1736. The work was first published in Hodder & Stoughton's "Black Jacket Books" series in 1940, preceded by a slightly abbreviated edition (the true first) in 1933. This U.S. Edition is the first to contain the Introduction by Hillary.* #9266

A\$120.00



GASTON RENARD Pty. Ltd.

Postal Address:
P.O. Box 1030,
Ivanhoe, Melbourne,
Victoria, 3079, Australia.

Established 1945
(A.C.N. 005 928 503)
ABN: 68 893 979 543
www.GastonRenard.com

Electronic communications:
Telephone: +61 (0)3 9459 5040
FAX: +61 (0)3 9459 6787
E-mail: books@GastonRenard.com

NOTICE TO CUSTOMERS:

This is our two hundred and sixty-seventh short list. We hope you find something of interest.

We intend to produce many more lists in future on a variety of subjects and we would prefer where possible to send these by email as PDF file attachments or links to files on our Website. This has the obvious advantage of reducing costs and enhancing the speed of delivery and the email/PDF versions will also be enhanced with colour illustrations. A fully illustrated version of this list in pdf format is also available on our website or will be emailed on request. Likewise we encourage you to send orders by email, fax or telephone.

If you would like to receive future lists please indicate your interests by email (preferred) or by using the form below by fax or post. If you would like to receive ALL lists (email only) please let us know also. If for any reason you do not wish to receive any more of these lists, also please let us know and we will cease and desist. We have experimented with a number of forms for emailing orders to us but many security systems now prevent such links from working correctly so we suggest simply emailing us at: books@GastonRenard.com and copying and pasting the entries of the items you want from the list above. If you encounter any difficulties, please let us know! For orders by fax or by post please use the Order Form at end.

Some previous short lists (available on request):

SHORT LIST NO. 266	VOYAGES AND TRAVELS.	70 ITEMS.
SHORT LIST NO. 265	ABORIGINAL AUSTRALIANS.	60 ITEMS.
SHORT LIST NO. 264	AUSTRALIANA.	62 ITEMS.
SHORT LIST NO. 263	HISTORY.	88 ITEMS.
SHORT LIST NO. 262	GEOLOGY.	72 ITEMS.
SHORT LIST NO. 261	ABORIGINAL AUSTRALIA.	75 ITEMS.
SHORT LIST NO. 260	NATURAL HISTORY.	73 ITEMS.
SHORT LIST NO. 259	AUSTRALIAN ABORIGINAL ART.	53 ITEMS.
SHORT LIST NO. 258	ANOTHER PAPERBACK SALE.	100 ITEMS.

Some previous short lists (continued):

SHORT LIST NO. 257	EXPLORATION AND TRAVEL.	81 ITEMS.
SHORT LIST NO. 256	ABORIGINAL AUSTRALIANS.	62 ITEMS.
SHORT LIST NO. 255	A PAPERBACK SALE.	100 ITEMS.
SHORT LIST NO. 254	AN EX-LIBRARY SALE.	41 ITEMS.
SHORT LIST NO. 253	AUSTRALIANA.	70 ITEMS.
SHORT LIST NO. 252	THE ARCTIC REGIONS.	32 ITEMS.
SHORT LIST NO. 251	LANGUAGE AND LITERATURE.	65 ITEMS.
SHORT LIST NO. 250	ANOTHER B LIST (A MISCELLANY).	88 ITEMS.
SHORT LIST NO. 249	THE PACIFIC REGION.	73 ITEMS.
SHORT LIST NO. 248	NATURAL HISTORY.	87 ITEMS.
SHORT LIST NO. 247	MILITARY HISTORY.	68 ITEMS.
SHORT LIST NO. 246	ANOTHER A LIST.	88 ITEMS.
SHORT LIST NO. 245	AUSTRALIAN LITERATURE.	69 ITEMS.
SHORT LIST NO. 244	CHRISTMAS MISCELLANY.	99 ITEMS.
SHORT LIST NO. 243	A W LIST.	100 ITEMS.
SHORT LIST NO. 242	EXPLORATION AND TRAVEL.	87 ITEMS.
SHORT LIST NO. 241	BOOKS ON BOOKS.	83 ITEMS.
SHORT LIST NO. 240	AUSTRALIANA.	67 ITEMS.
SHORT LIST NO. 239	ANOTHER RANDOM DECADE 1871-1880.	69 ITEMS.
SHORT LIST NO. 238	UV XYZ MISCELLANY.	62 ITEMS.
SHORT LIST NO. 237	AUSTRALIANA.	88 ITEMS.
SHORT LIST NO. 236	ANTHROPOLOGY AND SOCIOLOGY	75 ITEMS.
SHORT LIST NO. 235	VOYAGES, SAILING, ETC.	85 ITEMS.
SHORT LIST NO. 234	DICTIONARIES.	85 ITEMS.
SHORT LIST NO. 233	T - LIST.	78 ITEMS.
SHORT LIST NO. 232	BIOLOGY.	87 ITEMS.
SHORT LIST NO. 231	EXPLORATION.	77 ITEMS.
SHORT LIST NO. 230	AUSTRALIANA - A TON.	100 ITEMS.
SHORT LIST NO. 229	THE S LIST.	87 ITEMS.

