

# GASTON RENARD Pty. Ltd.

*Postal Address:*

P.O. Box 1030,  
Ivanhoe, Melbourne,  
Victoria, 3079, Australia.

Established 1945

(A.C.N. 005 928 503)

**ABN: 68 893 979 543**

**[www.GastonRenard.com](http://www.GastonRenard.com)**

*Electronic communications:*

Telephone: +61 (0)3 9459 5040

FAX: +61 (0)3 9459 6787

E-mail: [books@GastonRenard.com](mailto:books@GastonRenard.com)


---

**SHORT LIST NO. 266 - 2018.**

**VOYAGES AND TRAVELS.**

---


- 1 **Amundsen, Roald. THE SOUTH POLE:** An Account of the Norwegian Antarctic Expedition in the "Fram", 1910-1912. Translated from the Norwegian by A. G. Chater. 2 vols., thick med. 8vo (approx.; 227 mm. by 165 mm.), First U.S. Edition; Vol. I, pp. xxxvi, 392; folding tinted General Map of the South Polar Region at end, 1 other map, 57 plates; Vol. II, pp. x, 450(last blank); 2 folding and 2 full-page charts, 16 other maps & charts, 43 plates, 7 text figures, folding sectional diagrams of the "Fram", 5 scientific appendices, index; original dark blue cloth, lettered boldly in gilt; (slight wear to spine ends; name on endpapers); top edges gilt, others uncut; a very good set; very scarce. New York; Lee Keedick; 1913. \*\*\**Spence 18; Rosove 9.B2; Renard 20 (variant, see below). This first U.S. edition consists of the sheets of the first London Edition (first impression), with the title-leaf and last leaf in each volume amended. In most copies, these four leaves are replaced by cancel leaves with the U.S. details, but in a few copies (as this one) the last leaves are the original English ones, with the English imprints neatly erased (as issued). It is identical in content to the First London Edition. The details of neither of these two variants of the U.S. edition is explicitly noted by Rosove.* #62497 **A\$1950.00**



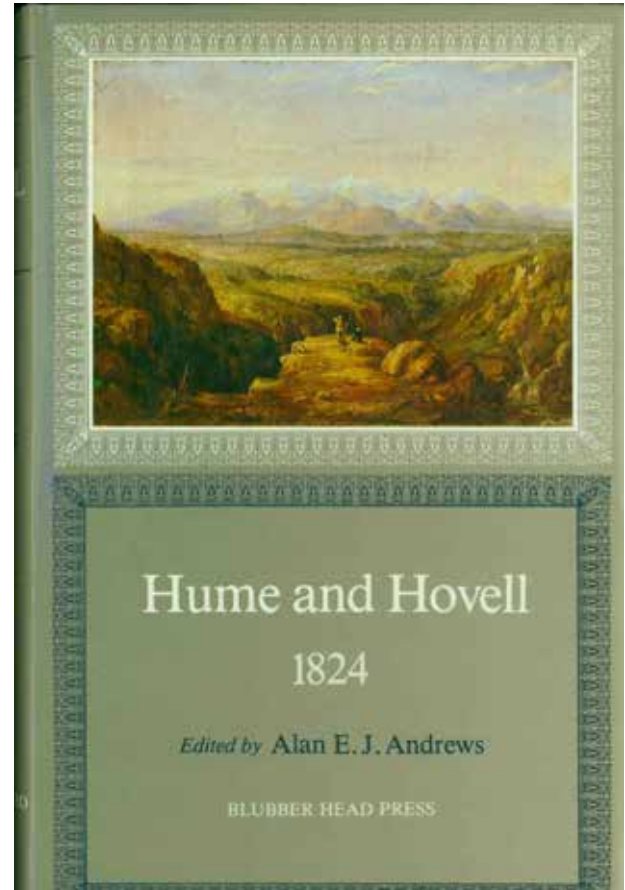
- 2 **Anderson, George William.** **A NEW, AUTHENTIC, AND COMPLETE COLLECTION OF VOYAGES ROUND THE WORLD,** Undertaken and Performed by Royal Authority. Containing a New, Authentic, Entertaining, Instructive, Full, and Complete Historical Account of Captain Cook's First, Second, Third and Last Voyages, Undertaken by Order of his Present Majesty, for making New Discoveries in Geography, Navigation, Astronomy, &c. in the Southern and Northern Hemispheres, &c. &c. &c. and successively performed In the Years 1768, 1769, 1770, 1771—1772, 1773, 1774, 1775—1776, 1777, 1778, 1779, 1780. His First Voyage—being professedly undertaken in his Majesty's Ship the Endeavour, for observing the Transit of Venus, and for making Discoveries in the Southern Hemisphere, and round the World. His Second—In the Resolution and Adventure, for making further Discoveries towards the South Pole, and round the World. His Third and Last—in the Resolution and Discovery, to the Pacific Ocean, for making Discoveries in the Northern Hemisphere, and to determine the Position and Extent of the West Side of North America; its Distance from Asia; and the Practicability of a Northern Passage to Europe. [Etc., Etc., 33 lines, closely set]. The Whole of these Voyages of Capt. James Cook, &c. being Newly written by the Editors from the Authentic Journals of several Principal Officers and other Gentlemen of the most distinguished Naval and Philosophical Abilities, who sailed in the various Ships; and now publishing under the immediate Direction of George William Anderson, Esq. Assisted very materially, by a Principal Officer who sailed in the Resolution Sloop, And by many other Gentlemen of the Royal Navy. AH [monogram] London: Printed for Alex. Hogg, at the Original King's Arms, No. 16, Pater-Noster-Row. Cr. folio; pp. iv, [5]-656(last unnumbered), [4](List of Subscribers); folding chart of the world and 156 full-page charts and plates agreeing exactly with the list at end; full contemporary calf (expertly re-jointed & with minor repairs to extremities; the folding chart with some neat tissue repairs & re-folded; about a dozen plates with neat marginal repairs; all plates & charts with imprints and captions entire with the sole exception of the plate at Page 640 which has the caption just shaved); an unusually good,




and quite complete, copy of a book very difficult to obtain in fine, complete condition. London; Printed for Alex. Hogg; N.D. [c. 1786]. *\*\*\*In addition to Cook's voyages, the work contains (between the accounts of the second and third voyages), accounts of the voyages of Byron (pp. 215-252), Wallis (pp. 252-274), Carteret (pp. 275-314), Phipps (pp. 315-335), Anson (pp. 336-370) and Drake (pp. 371-398). See Beddie 17-19; Hill, pages 5-6 (No. 18 in the second edition); Forbes 61. This copy appears to conform most closely to Beddie 19 and to Forbes 61 State II. The work, first issued or commenced in 1784, was reissued many times over a period of over 20 years and many minor differences are found between copies including the precise wording of the title-page and some variation in the number of listed maps and plates. In addition many copies seem to have been issued (or compiled) without the full complement of illustrations, up to a dozen or so being often lacking. As advertised by the publisher at the foot of Page 655, it was available both in 80 sixpenny parts or as a complete volume bound in full calf. In this copy, the list of illustrations on Page [656] lists 157 charts and plates in total - these are all present and are placed throughout at the appropriate locations (plus or minus a page) with the sole exception of the plate specified for Page 230 which is instead at Page 136. In addition this copy contains the four-page List of Subscribers, rarely present. Beddie 19 refers to a copy with the frontispiece dated 1781, which on first examination appears to be also the case with this copy, but we believe the date is in fact 1784 (as noted by Forbes - State II), with the digit 4 imperfectly printed. #33081 A\$4500.00*



- 3 **Andrews, Alan E. J.:** Editor. **HUME AND HOVELL 1824.** First Edition; pp. 392(last 2 versos blank); 4 maps (2 folding), frontispiece & 12 plates, bibliography, notes, index; original cloth; a fine copy in dustwrapper. Hobart; Blubber Head Press; 1981. *\*\*\*Limited to 750 copies numbered and signed by the Editor. Reproducing many original printed and manuscript sources concerning the expedition and the animosity which developed between the two leaders.* #626 **A\$150.00**



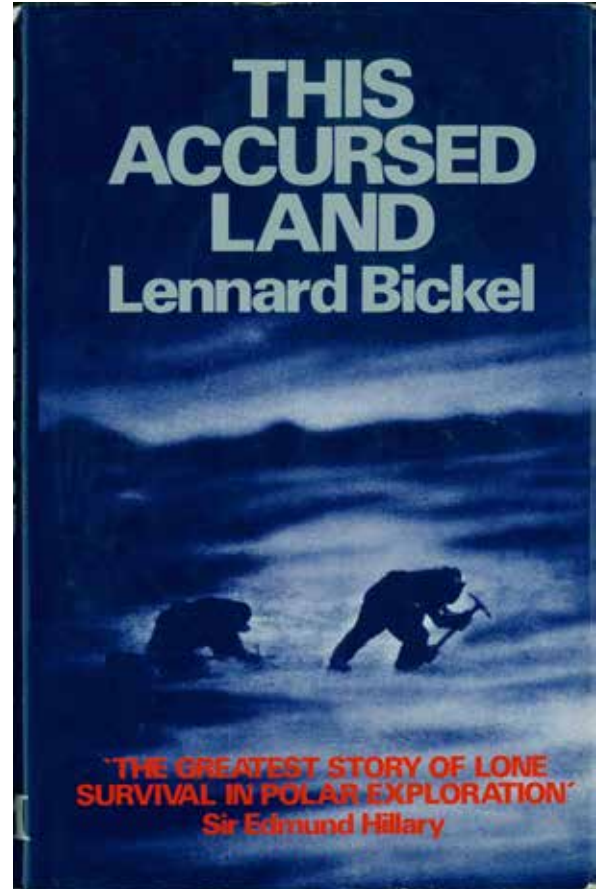
- 4 **Beattie, William. SWITZERLAND.** Illustrated in a Series of Views taken expressly for this Work by W. H. Bartlett, Esq. 2 vols., 4to, First Edition; Vol. I, pp. [iv], iv, 188; engraved (additional) title-page with vignette & 56 very fine steel-engraved plates; Vol. II, pp. [iv], 152; folding map, engraved (additional) title-page with vignette & 50 very fine steel-engraved plates; contemporary full dark blue calf, elaborately decorated in gilt and blind, spines in gilt panels with raised bands and red title- and volume-labels (some light scuffing of boards - not obtrusive); a very attractive, clean and crisp set; scarce. London; George Virtue; MDCCCXXXVI [1836]. #16137 **A\$850.00**



- 5 **Bernacchi, L. C. SAGA OF THE "DISCOVERY"** First Edition; pp. xvi, 240; endpaper map, 3 maps (1 double page & 2 folding), 48 plates, biographical notes, index; original blue-black cloth; (some minor foxing & dust-soiling); a very good copy. London; Blackie & Son Limited; (1938). \*\*\**Spence 129; U.S.N. 23.344; Rosove 37.A1.* *Includes an account of the BANZARE voyages led by Douglas Mawson.*  
#33189 **A\$265.00**

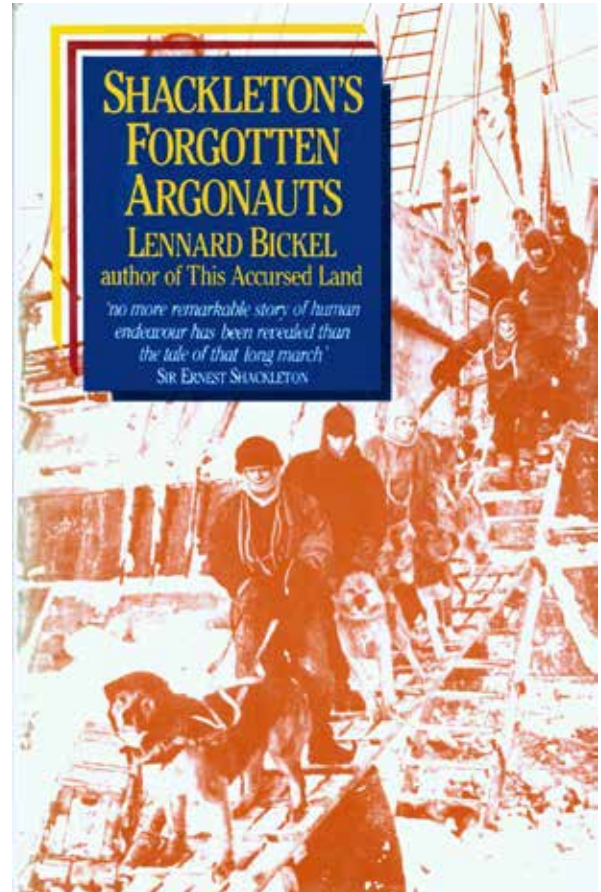


- 6 **Bickel, Lennard. THIS ACCURSED LAND.** Second Impression; pp. [x], 210, [4](last blank); endpaper map, 12 plates; a very good copy in very slightly worn dustwrapper. (Melbourne); Macmillan; (1977).  
\*\*\**The story of Douglas Mawson.* #29811 **A\$70.00**





- 7 **Bickel, Lennard. SHACKLETON'S FORGOTTEN ARGONAUTS.** [Foreword by Rt. Hon. Lord Shackleton, K.C., P.C., O.B.E.]. First Edition; pp. xiv, 230; 2 endpaper & 1 full-page maps, 16 plates (including 2 double-page), index; original red-brown papered boards, spine lettered in white; a nice copy in dustwrapper; scarce. (Melbourne); Macmillan; (1982). \*\*\**Renard 131.* #3949 A\$195.00



- 8 **Borchgrevink, C. E. FIRST ON THE ANTARCTIC CONTINENT:** Being an Account of the British Antarctic Expedition 1898-1900. By C. E. Borchgrevink, F.R.G.S. Commander of the Expedition. With a new introduction by Tore Gjelsvik, Director, Norwegian Polar Institute. With Portraits, Maps and 186 Illustrations. Facsimile Edition; pp. xvi, viii(Introduction, last blank), 334(last blank); frontispiece, 3 folding maps & 1 text map, 197 illustrations (some full-page); appendices, index; original blue papered boards, lettered in gilt; (spine slightly faded); very good copy; scarce. London; C. Hurst & Company, Canberra, Australian National University Press; (1980). \*\*\**Renard 155; Rosove 45.B1.*

#4806

A\$275.00



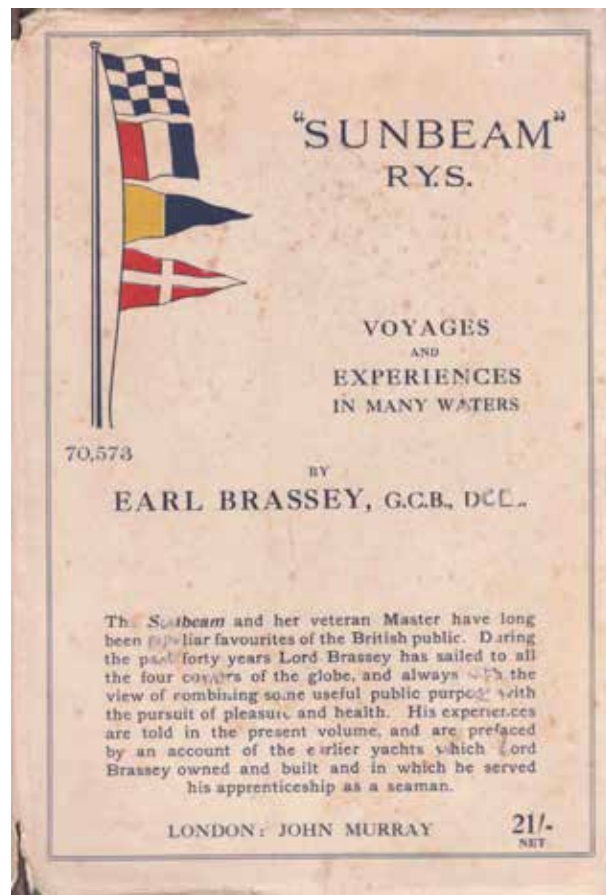
FIRST ON THE  
ANTARCTIC  
CONTINENT

C.E. BORCHGREVINK

- 9 **Bougainville, Louis de. A VOYAGE ROUND THE WORLD.** Performed by Order of His Most Christian Majesty, in the Years 1766, 1767, 1768, and 1769. By Lewis de Bougainville, Colonel of Foot, and Commodore of the Expedition, in the Frigate La Boudeuse and the Store-ship L'Etoile. Translated from the French By John Reinhold Forster, F.A.S. 4to, Facsimile Edition; pp. [iv], xxviii, 476, [2](blank); 5 folding charts, double-page plate, vocabulary of Tahitian language, Errata; original simile vellum, spine lettered in gilt on blue panel; a fine copy. [Amsterdam; N. Israel; 1967]. *\*\*\*Bibliotheca Australiana No. 12. Not in Spence; Renard 159. This facsimile of the First Edition in English (London, Printed for J. Nourse, 1772) has been out of print for many years. This was the first French circumnavigation and resulted in the French claim to several of the islands of the South Pacific, including Tahiti, the New Hebrides, and the Solomon Islands. Several geographical features in the Pacific are named after Bougainville, as well as the tropical flowering vine Bougainvillea. The primary object of the voyage was to hand over to Spain the Malouines or Falkland Islands (which Bougainville had earlier, in 1763, made an unsuccessful attempt to colonise). He then passed through the Straits of Magellan and crossed the Pacific, visiting the Tuamotu Archipelago, Tahiti (of which there is a long description, including observations of the natives and a vocabulary), the Samoas, the New Hebrides and the Solomon, Louisiade and New Britain Archipelagoes. The expedition was one of the earliest to be organized in a scientific fashion; it included a naturalist and astronomer, and carried a chronometer, first used systematically by the French on this voyage.* #11066 **A\$450.00**




- 10 **Brassey, Earl; G.C.B., D.C.L. THE "SUNBEAM," R.Y.S.** Voyages and Experiences in Many Waters. Naval Reserves and other Matters. First Edition; pp. xvi, 450; 50 plates (1 in photogravure), 5 appendices, index; original cloth, decorated in gilt & colours (a little flecked; some mild foxing); a nice copy in worn dustwrapper; scarce. London; John Murray; 1917. #64113 **A\$300.00**



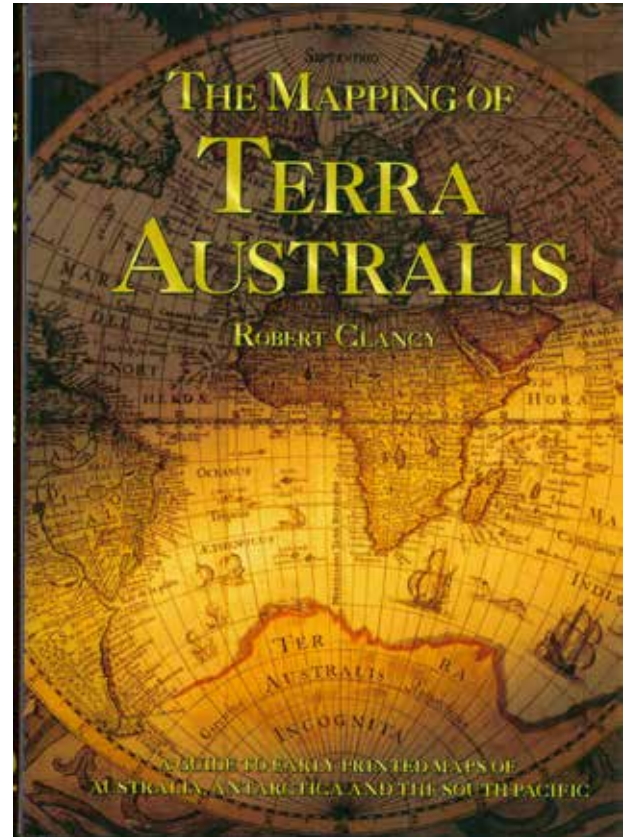
- 11 **Caillie, Rene. TRAVELS THROUGH CENTRAL AFRICA TO TIMBUCTOO;** and across the Great Desert, to Morocco, performed in the Years 1824—1828. 2 vols., First Edition; Vol. I, pp. x, [v]-viii, 476(last blank); portrait frontispiece (a fine lithographic proof on India paper by Hullmandel); Vol. II, pp. [iv], [xi]-xiv, [ii] (blank), 502(last colophon only); 2 folding maps, 5 plates (including a fine folding aquatint of Timbuctoo by J. Clarke); contemporary full blue calf, finely gilt, with contrasting spine labels; (a little rubbed, but a fine set); rare. London; Henry Colburn and Richard Bentley; 1830. *\*\*\*Not in Abbey. An interesting and detailed account of a remarkable journey of over 4000 miles from Senegal in search of Timbuctoo. Caillie, unable to obtain finance for his explorations scraped together funds for the expedition by selling his possessions, and was the first European to reach Timbuctoo and return alive (he was preceded only months before by Alexander Gordon Laing, who, however was killed). The Geographical Society of Paris made Caillie a retrospective award of 10,000 francs.* #52981 **A\$2750.00**



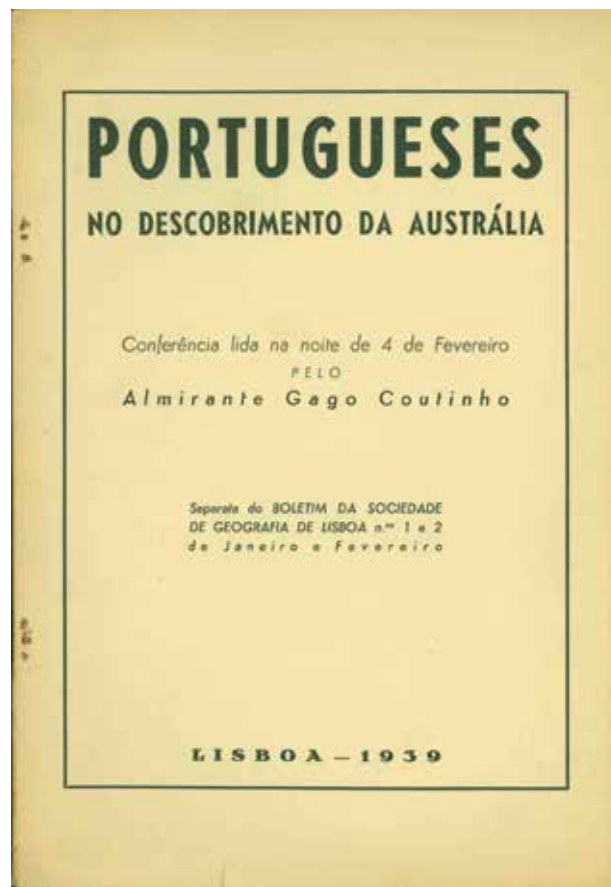
- 12 **Chamonal**, Francois et Rodolphe. **LIVRES ET MANUSCRITS ANCIENS RARES ET PRECIEUX**. Catalogue publie a l'occasion du centenaire de notre libraire 1890 -1990. 4to; pp. [304]; 7 folding & 1 mounted plates, numerous full-page illustrations (many coloured); price list loosely inserted; original cloth, gilt; a fine copy. Paris; Francois et Rodolphe Chamonal; 1990. \*\*\**A fine catalogue listing 100 choice items including several of Australia/Pacific interest.*
- #14050 A\$50.00



- 13 Clancy, Robert. **THE MAPPING OF TERRA AUSTRALIS.**  
4to, First Edition; pp. 192; frontispiece, numerous coloured maps,  
notes, 2 appendices (including “Caring for Old Maps”), bibliography,  
index; original slick illustrated boards; a fine copy in dustwrapper.  
(Macquarie Park, N.S.W.; Universal Press; 1995). \*\*\**“A guide to early  
printed maps of Australia, Antarctica and the South Pacific.”*  
#50269 **A\$110.00**



- 14 **Coutinho**, Almirante Gago. **PORTUGUESES NO DESCOBRIMENTO DA AUSTRÁLIA.** Conferência lida na noite de 4 de Fevereiro pelo Almirante Gago Coutinho. Separata Boletim da Sociedade de Geografia de Lisboa nos. 1 e 2 de Janeiro e Fevereiro. Super roy. 8vo, First Separate Edition; pp. 44; folding map; original wrappers; a very good copy; scarce. Lisboa; Sociedade de Geografia de Lisboa; 1939. \*\*\**Text in Portuguese.* #67832 **A\$100.00**







- 15 **Coutinho**, Almirante Gago. **PORTUGUESES NO DESCOBRIMENTO DA AUSTRALIA.** Conferencia lida na noite de 4 de Fevereiro pelo Almirante Gago Coutinho. Separata Boletim da Sociedade de Geografia de Lisboa nos. 1 e 2 de Janeiro e Fevereiro. Super roy. 8vo, First Separate Edition; pp. 44; folding map; original wrappers; a very good copy; scarce. Lisboa; Sociedade de Geografia de Lisboa; 1939. *\*\*\*Text in Portuguese. Inscribed and signed by the Author.* #67833 **A\$125.00**



- 16 Darwin, Charles. **CORAL REEFS.** Volcanic Islands. South American Geology. Cr. 8vo; pp. [ii], xx, 550(last blank); 6 plates (3 folding, including 2 maps), over 40 text illustrations, 3 indices; original green cloth, spine gilt; a very good copy; scarce. London; Ward, Lock & Co.; 1910. *\*\*\*Freeman 300. A volume in The World Library series.*  
#66834 **A\$85.00**



- 17 **Darwin, Charles.** **JOURNAL OF RESEARCHES INTO THE NATURAL HISTORY AND GEOLOGY OF THE COUNTRIES VISITED DURING THE VOYAGE ROUND THE WORLD OF H.M.S. 'BEAGLE' UNDER THE COMMAND OF CAPTAIN FITZ ROY, R.N.** By Charles Darwin M.A., F.R.S. With illustrations. Cr. 8vo; pp. xiv, [15]-16, 522(last blank), [4](adv.), [2](blank); 2 folding maps (at end), 16 plates, 6 text illustrations, original leaf-green cloth (a slight stain to rear board); a very nice, bright copy. London; John Murray; 1928. \*\*\**Freeman 134 (not noting the reduced number of advertisements at end). The sixth and final issue in this format and binding; in this edition the two maps are listed at the end of the list of illustrations.* #66378 **A\$165.00**



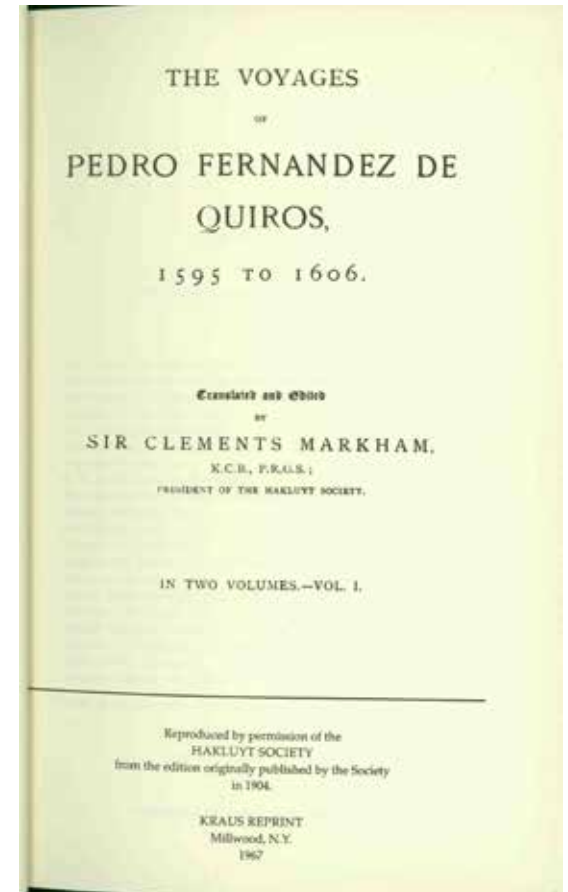
- 18 [de **Brosses**, Charles]. **HISTOIRE DES NAVIGATIONS AUX TERRES AUSTRALES.** Contenant ce que l'on scait des moeures & des productions des Contrees decouvertes jusqu'a ce jour; & ou il est traite de l'utilite d'y faire de plus amples decouvertes, & des moyens d'y former un etablissement. 2 vols., 4to, Facsimile Edition; Vol. I, pp. [iv], [ii], xiv, 436, 437\*-450\*, 437-464, 4(Errata), [2](blank); 4 folding charts by Robert de Vaugondy; Vol. II, pp. [ii], [ii], 514, 2(Errata); 3 folding charts by Robert de Vaugondy; a fine copy. Amsterdam; N. Israel; 1967. \*\*\**Bibliotheca Australiana Nos. 1-2. First published at Paris in 1756. The work, published anonymously, is the first collection of voyages devoted entirely to the Australian and Pacific area. It forms the basis for most of the succeeding collections, including those of Callander, Pinkerton, and to a considerable extent, Dalrymple and Burney. The collection includes accounts of the voyages of Vespucci, Magellan, Drake, Sarmiento, Cavendish, van Noort, Spilbergen, Le Maire and Schouten, Narborough, Dampier, Lozier Bouvet, Anson, de Gonneville, Saavedra, de Quiros, Pelsaert, Tasman, Roggewein, Hertog, de Wit, Jacques l'Hermite - and numerous others - to the coasts of Australia and Tasmania, New Zealand and New Guinea, and the various islands of the Pacific Ocean. Of the seven folding charts by de Vaugondy, two show the entire Australian continent (with a conjectural eastern coastline), and a third shows Northern Australia and New Guinea. De Brosses advocated in his work that France should colonise Australia, and proposed that the country could be settled by the criminals, foundlings and beggars of France. It is highly probable that this work inspired the proposals of Sir Joseph Banks and others for the colonisation of Australia by convict settlement.* #2178 **A\$375.00**



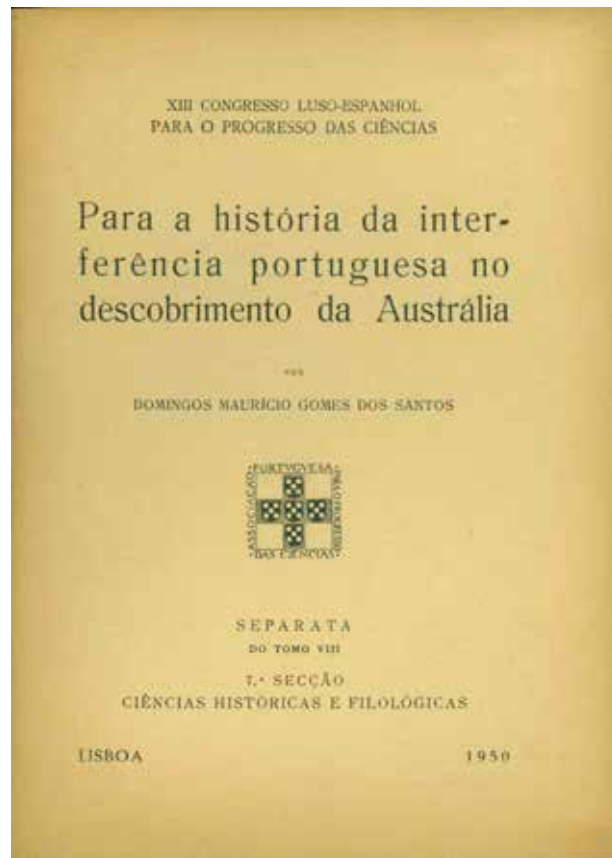
- 19 de Quiros, Pedro Fernandez: **THE VOYAGES OF PEDRO FERNANDEZ DE QUIROS, 1595** to 1606. Translated and Edited by Sir Clements Markham, K.C.B., P.R.G.S.; President of the Hakluyt Society. In two volumes.—Vol. I. Reproduced by permission of the Hakluyt Society from the edition originally published by the Society in 1904. 2 vols. in 1, Facsimile Edition; pp. xlviii, 320; viii, [321]-556(last blank); 3 folding maps, appendices, index; original cloth; a fine copy. Millwood, N.Y.; Kraus Reprint; 1967. \*\*\**Containing the de Quiros narratives of his voyages under de Mendana, his narrative of the 1606 voyage, the narrative of Gaspar de Leza, Torquemadas's account of the voyage, and the letter of Torres to the King of Spain.*

#67838

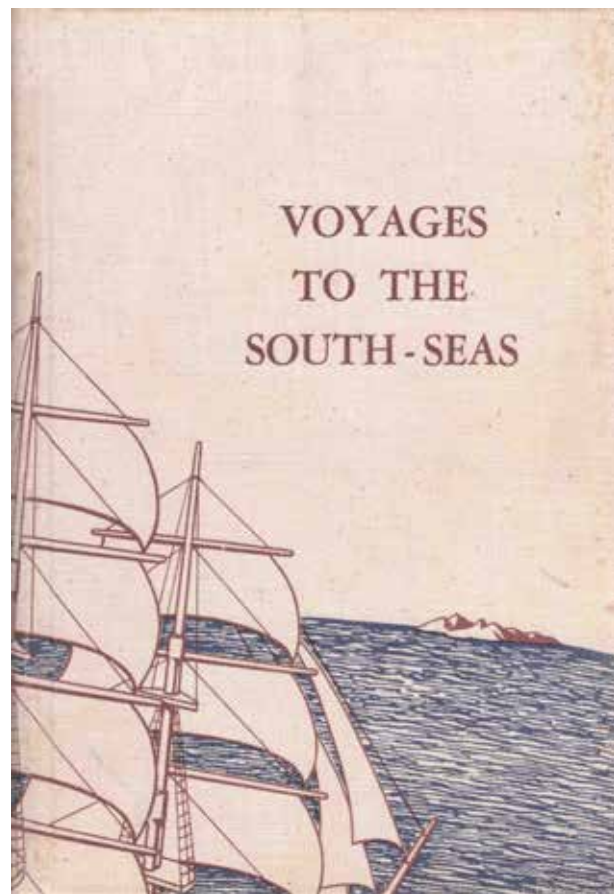
A\$250.00



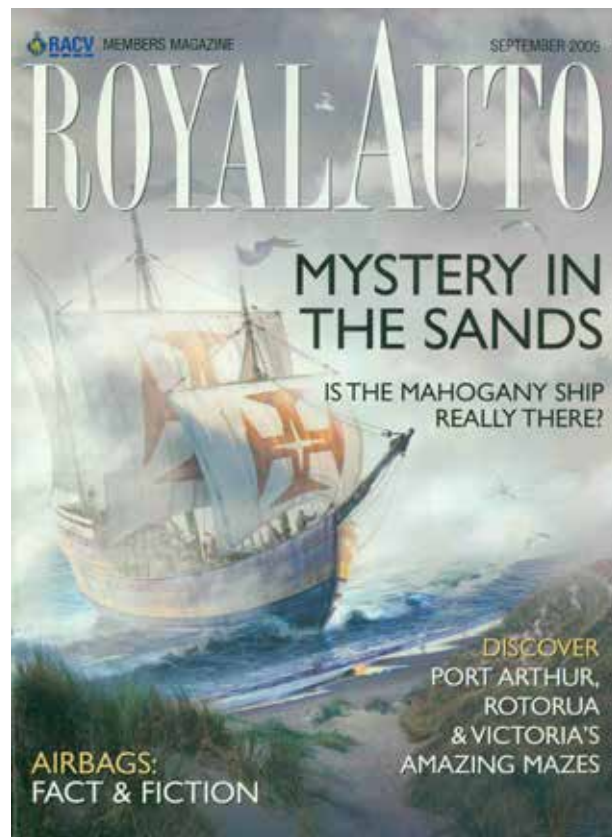
- 20 **Dos Santos, Domingos Mauricio Gomes. Xiii Congresso Luso-Espanhol para o Progresso das Ciencias. PARA A HISTORIA DA INTERFERENCIA PORTUGUESA NO DESCOBRIMENTO DA AUSTRALIA.** [Cover title]. Roy. 8vo, First Separate Edition; pp. [203]-212; original wrappers; a very good copy; scarce. Lisboa; Associacao Portuguesa para o Progresso das Ciencias; 1950. \*\*\**Separata do Tomo VIII, 7.A Seccao, Ciencias Historicas e Filologicas.*  
#11988 **A\$75.00**



- 21 **Fanning, Edmund.** **VOYAGES TO THE SOUTH SEAS, INDIAN AND PACIFIC OCEANS,** China Sea, North-West Coast, Feejee Islands, South Shetlands, &c. &c. With an Account of the New Discoveries Made in the Southern Hemisphere, Between the Years 1830-1837. Also, The Origin, Authorization and Progress of the First American National South Sea Exploring Expedition. With Explanatory Notes relative to the Enterprise. By Edmund Fanning, Author of "Fanning's Voyages." Fourth Edition. New-York: William H. Vermilye. 1838. Demy 8vo, Facsimile Edition; pp. [ii], xii, 13-324; frontispiece, appendix; original pictorial cloth; a nice copy. [Upper Saddle River, N.J.; The Gregg Press; 1970]. *\*\*\*Renard 526. Facsimile of the "Fourth Edition" of a quite separate work from the Author's "Voyages Round the World" which was first published in 1833, and not reprinted until 1924.* #25433 **A\$135.00**




- 22 **Fawcett, Tony. **FACT OR FABLE?**** The Mahogany Ship Mystery. 4to; pp. 16-24; coloured map, 6 coloured illustrations; contained in RoyalAuto, September, 2005, pp. 68 (including wrappers); numerous illustrations, etc.; original pictorial wrappers; a fine copy. Melbourne; Royal Automobile Club of Victoria; 2005. #67846 **A\$15.00**

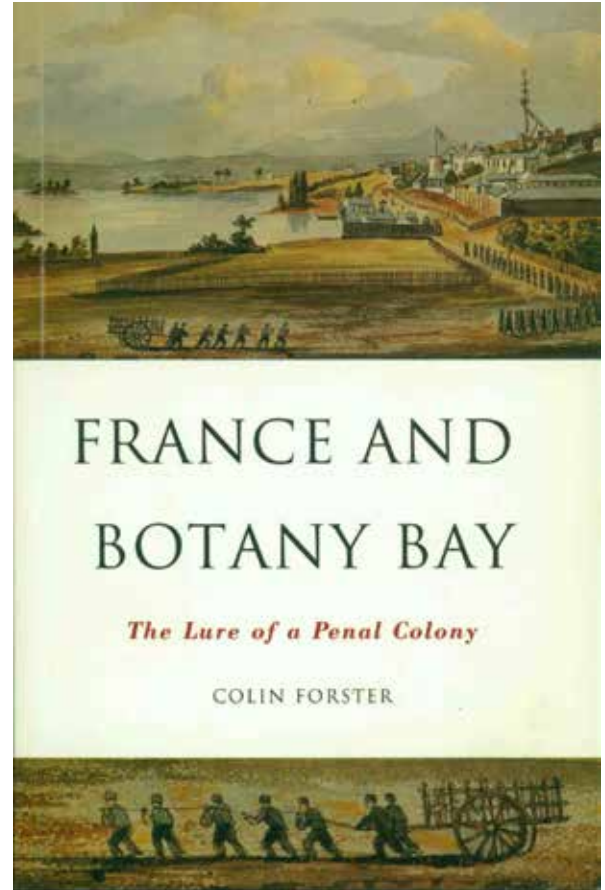





- 23 **Finney, C. M. TO SAIL BEYOND THE SUNSET.** Natural History in Australia 1699-1829. Med. 4to, First Edition; pp. x, 206; endpaper maps, 5 double-page illustrations (2 coloured), 27 full-page illustrations (19 coloured) & 107 other illustrations (65 coloured); notes, scientific & general indices; original papered boards; a fine copy in dustwrapper. (Adelaide); Rigby; (1984). #12914 **A\$100.00**



- 24 Forster, Colin. **FRANCE AND BOTANY BAY.** The Lure of a Penal Colony. First Edition; pp. x, 202(last blank); 4 coloured & 8 other plates, 1 text illust., notes, bibliography, index; original stiff wrappers; a fine copy. (Carlton South, Victoria); Melbourne University Press; 1996. *\*\*\*With Botany Bay as its ideal, France set about solving its own social problems through transportation. This excellent work was regrettably available only in paperback.* #51071 **A\$50.00**



- 25 **Giles, Ernest. GEOGRAPHIC TRAVELS IN CENTRAL AUSTRALIA** from 1872 to 1874. Facsimile Edition; pp. [vi], 224; folding map, appendix (list of plants collected by Giles & examined by Baron von Mueller), original green artificial leather, gilt; a fine copy; scarce. [Bundaberg; Corkwood Press; 1993]. *\*\*\*First published in Melbourne by M'Carron, Bird & Co., 1875. This edition is limited to 220 numbered copies. #39227* **A\$150.00**



- 26 **Goncalves, Julio.** **BIBLIOGRAFIA DO ULTRAMAR PORTUGUES** existente na Sociedade de Geografia de Lisboa. Fasciculo III Timor. Publicada em Anexo ao Boletim da Sociedade de Geografia de Lisboa. Roy. 8vo, First Edition; pp. 20; original wrappers; a very good copy. Lisboa; Sociedade de Geografia de Lisboa; 1961.

*\*\*\*Alphabetical bibliography of Timor, arranged by subject.*

#67834

A\$45.00

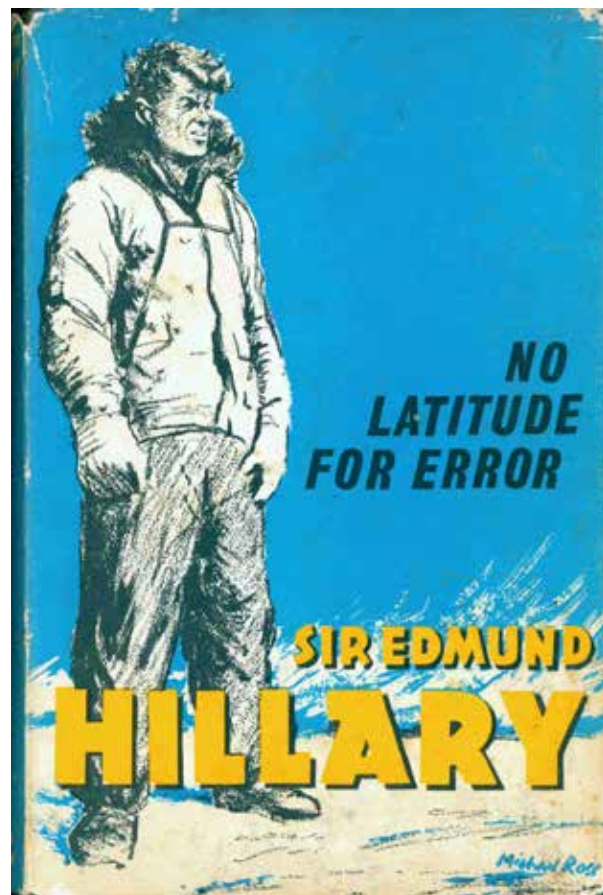




- 28 **Heber, Reginald. NARRATIVE OF A JOURNEY THROUGH THE UPPER PROVINCES OF INDIA**, from Calcutta to Bombay, 1824—25, (With notes upon Ceylon,) an account of a journey to Madras and the Southern Provinces, 1826, and letters written in India, by the Late Right Rev. Reginald Heber, D.D. Lord Bishop of Calcutta. In Two Volumes. 2 vols. in 1, 4to, First Edition; Vol. I, pp. xvi, [4] (List of Subscribers, etc., last blank), [xvii]-xlvi, 632; full-page map, coloured in outline, 5 plates, 21 wood engravings in text; Vol. II, pp. viii, 516; 5 plates, 4 wood engravings in text; contemporary full calf (nicely rebacked; considerable foxing to plates & adjacent leaves, with small waterstain to several plates in Vol. I, but otherwise clean); a very good copy; scarce. London; John Murray; MDCCCXXVIII [1828]. *\*\*\*Posthumously published by his widow Amalia, Heber (1783-1826) was a prime mover of the missionary work in India, completing the establishment of Bishop's College, Calcutta and travelling widely throughout all parts of his diocese. He arrived at Calcutta in October 1823 and in 1824 crossed India to Bombay, via Dacca, Benares, Allahabad, Lucknow, Delhi, and Agra. He later visited Ceylon, and sailed to the south and Madras, where he died in April 1826. Heber's journal is valuable for his description of the rivers, mountains and people of India and observations on their culture. (Lowndes (1858 edn.), Vol. II, Page 1030). W. R. Crocker's copy with his signature on front endpaper. #15242* **A\$1250.00**

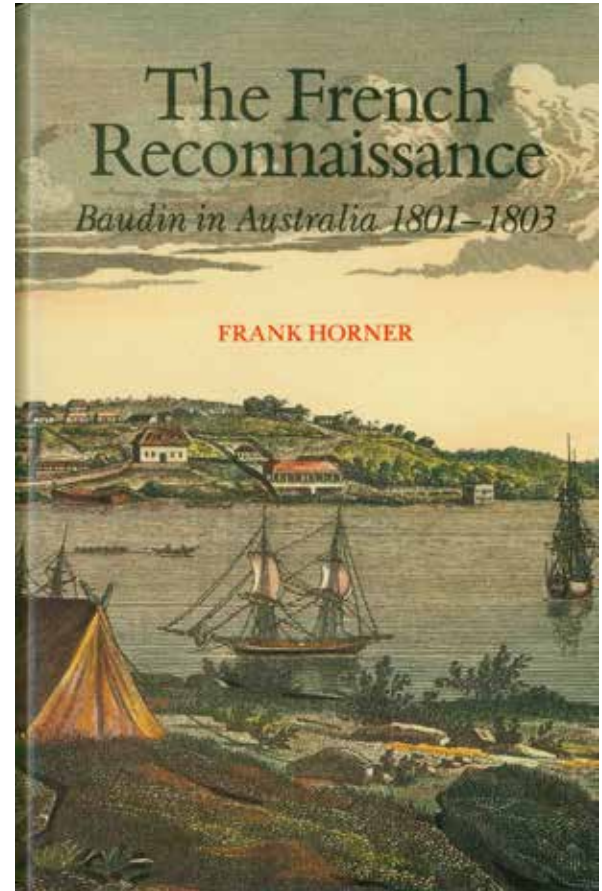


- 29 **Hillary, Sir Edmund. NO LATITUDE FOR ERROR.** First Edition; pp. 256(last blank); 6 maps, 23 plates, 2 diagrams, index; original black cloth-grained papered boards, spine gilt; a nice copy in dustwrapper. London; Hodder & Stoughton; (1961). \*\*\**Spence 592; Renard 721.* #4030 **A\$35.00**



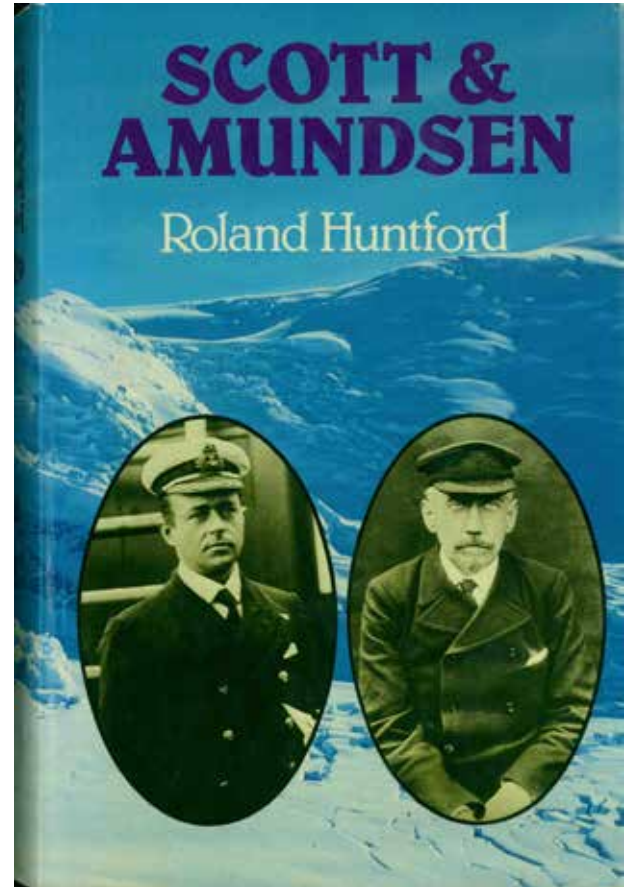
- 30 **Horner, Frank. THE FRENCH RECONNAISSANCE.** Baudin in Australia 1801-1803. With a Foreword by O.H.K. Spate. Med 8vo, First Edition; pp. xviii, 462(last blank); 6 double-page & 12 full-page maps, 12 plates (including portrait of Baudin by Petit), 2 double-page & 2 full-page drawings, appendices, notes, map sources, bibliography, index; original papered boards; a fine copy in dustwrapper; very scarce. Melbourne; Melbourne University Press; 1987. *\*\*\*An important analysis and reassessment of Baudin's voyage, placing its purpose and achievements in proper perspective and making comprehensive use of the twenty personal journals and other surviving records from the French archives. This long ignored voyage made important scientific contributions to the natural history, anthropology and cartography of Australia.* #18048

**A\$250.00**







- 31 **Huntford, Roland.** **SCOTT AND AMUNDSEN.** Thick med. 8vo, First Edition; pp. xxii, 666(last blank); 13 maps (2 double-page), 32 plates with numerous photos., notes, sources, index; original blue smooth plasticised cloth, spine lettered in gilt; a very good copy in pictorial dustwrapper with portraits (price clipped); scarce. London; Hodder and Stoughton; (1979). \*\*\**Renard 755.* #29924 **A\$165.00**




- 32 **Huntford, Roland.** **THE LAST PLACE ON EARTH.** Originally published under the title Scott and Amundsen. Thick med. 8vo, First Edition under this title, being the Fourth Impression of the original work; pp. xxii, 666(last blank); 13 maps (including 2 double-page), 32 plates, notes, sources, index; original cloth-grained papered boards, spine lettered in gilt; a nice copy in dustwrapper; scarce. London; Hodder and Stoughton; (1985). *\*\*\*See Renard 760, wherein another imprint is erroneously described as the first edition under this title.*  
#67360 **A\$135.00**



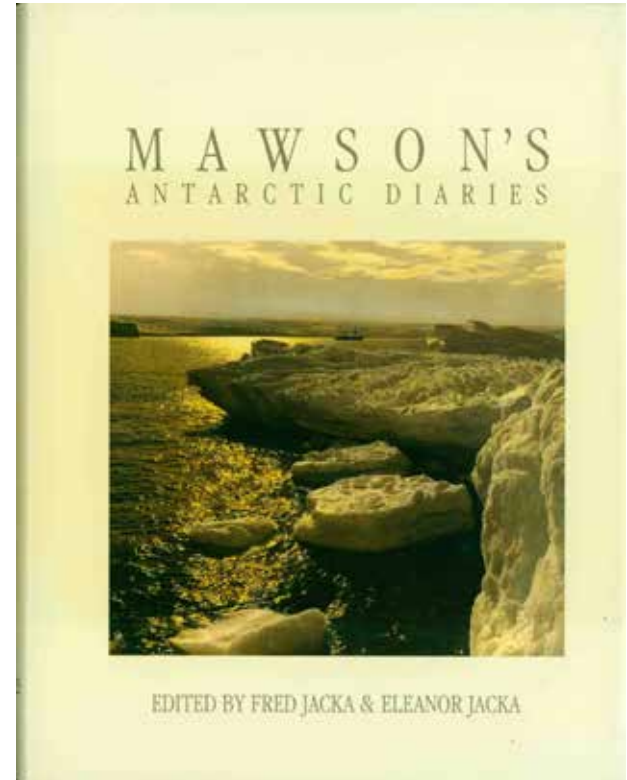
- 33 **Huntford, Roland.** **SHACKLETON.** Thick med. 8vo, First Edition; pp. xx; 774, [6](blank); endpaper maps, 7 full-page & 2 smaller text maps, 24 plates, appendices, notes, sources, index; original light blue cloth-grained papered boards, spine lettered in gilt; a nice copy in dustwrapper; scarce. London; Hodder and Stoughton; (1985).  
\*\*\**Renard 761.* #12772 **A\$275.00**




- 34 Hurley, Frank. **SHACKLETON'S ARGONAUTS.** A Saga of the Antarctic Ice-packs. First Edition; pp. xvi, 140; endpaper maps, 47 plates (a few double-page); original cloth (heavily spotted); a good, sound copy in slightly defective & taped pictorial dustwrapper by Quinton Davis; scarce. Sydney; Angus and Robertson; 1948. \*\*\**Spence* 616; *U.S.N.* 23-69.11; *Renard* 769. #67361      A\$65.00



- 35 **Jacka, Fred and Jacka, Eleanor.** **MAWSON'S ANTARCTIC DIARIES.** Cr. 4to, First Edition; pp. l, 414; 6 maps, 12 coloured & 48 b/w. plates (including numerous photographs by Frank Hurley and others, facsimile reproductions of the diaries, daily work rosters, poems, etc.), 5 appendices, bibliography, index; original papered boards; a fine copy in dustwrapper. Sydney; A Susan Haynes Book, Allen & Unwin Australia; (1988). \*\*\*Renard 789. *The diaries cover all four trips made by Mawson to Antarctica, "and it is as a result of these trips that Australia's claim to 40% of the Antarctic is largely based".* #21671      **A\$275.00**




- 36 **Johnston, Sir Harry. PIONEERS IN CANADA.** With Eight Plates in Colours by E. Wallcousins. First Edition; pp. 328; 3 full-page maps, 8 coloured & 8 b/w. plates; original quarter leather, with cloth sides; a fine copy. London; The Gresham Publishing Company; N.D. [c. 1910]. \*\*\**Great Travellers and Explorers series.* #12778 **A\$85.00**

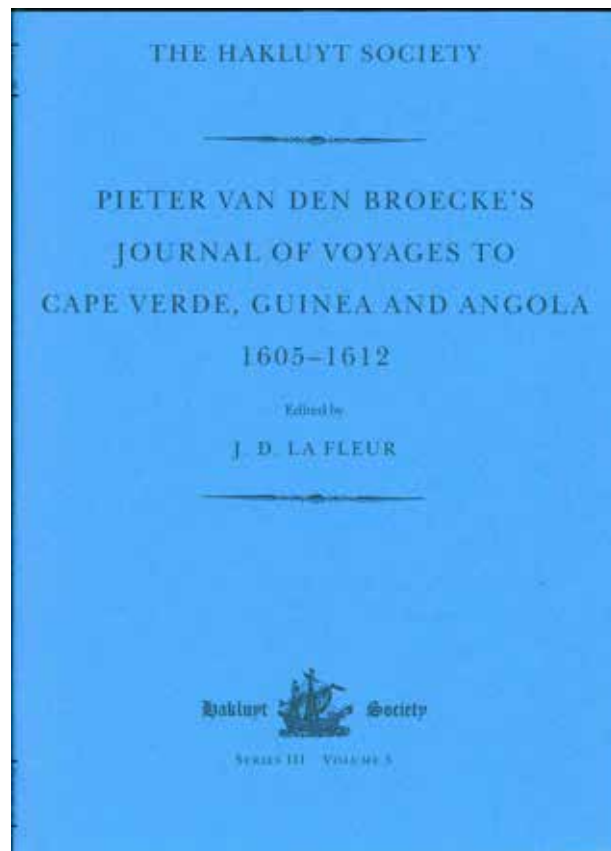


- 37 **Kitson, Arthur. *THE LIFE OF CAPTAIN JAMES COOK.*** The Circumnavigator. Post 8vo, Second Edition, Second Impression; pp. [viii], 336(last blank), [8](adv.); portrait frontispiece, index; original cloth, gilt; (spine faded & a little worn; foxed). London; John Murray; 1912. *\*\*\*Beddie 2071. Apparently issued without the folding map usually present.* #42391

**A\$25.00**



- 38 **La Fleur, J. D.**; Translator and Editor. **PIETER VAN DEN BROECKE'S JOURNAL OF VOYAGES TO CAPE VERDE, GUINEA AND ANGOLA (1605-1612)**. Super roy. 8vo, First Edition; pp. xvi, 144(last 5 blank); coloured frontispiece, 7 full-page maps, full-page b/w. illust, 3 appendices, bibliography, 3 indices; original cloth; gilt; a fine copy in dustwrapper. London; The Hakluyt Society; 2000. *\*\*\*Another fine production from the Hakluyt Society in the handsome new livery of the Third Series of which this is Volume 5.*  
#64323 **A\$65.00**





- 39 **Livingstone, David. MISSIONARY TRAVELS AND RESEARCHES IN SOUTH AFRICA;** Including a Sketch of Sixteen Years' Residence in the Interior of Africa, and a Journey from the Cape of Good Hope to Loanda on the West Coast; thence across the Continent, down the River Zambesi, to the Eastern Ocean. Thick 8vo, First Edition; pp. [ii](blank), x, [1]-[688](last colophon only); folding coloured litho. frontispiece, coloured litho. plate facing page 66, & coloured litho. plate facing page 225, all lithographed by Day & Son; engraved portrait of Livingstone facing page [1]; 20 full-page wood-engraved tipped-in plates & 1 folding engraved geological section; 20 wood-engravings in text (1 full-page); 2 folding maps at end; near-contemporary half calf, spine fully gilt, with marbled sides & edges; (some minor foxing & soiling of plates; the larger map worn at folds and neatly laid down); a very good copy; very scarce. London; John Murray; 1857. *\*\*\*This is, we believe, the Second Issue of the First Edition (Bradlow variant 2), and the following points are noted — 1. The three lithographs are all lithographed by Day & Son, with the imprints "T. Picken, Lith." at lower left, "Day & Son, Lithrs. to the Queen" at lower right, and the imprint "Published by John Murray, Albemarle St. May 1857" in one line, lower centre. (a) The folding col. frontis. is titled, in one line: "THE VICTORIA FALLS OF THE LEEAMBYE OR ZAMBESI RIVER CALLED BY THE NATIVES MOSIOATUNYA, (SMOKE SOUNDING.)" The vegetation in the foreground is fairly profuse, with many large and prominent trees, a dozen or more projecting above the bank of the river; there is no antelope in the foreground; three natives are shown on the bank in the lower right-hand corner, one standing and resting the butt of his spear on the ground, the other two in reclining position; altogether the vegetation in the foreground is more vigorous-looking and more sharply defined; the three small islands and the boat to the left of the larger island in the middle of the river are indistinct; the rock faces of the gorge opposite to the falls are very distinct and well-defined. (b) The full-page col. litho plate facing page 66 is titled, in two lines: "LAKE NGAMI: DISCOVERED BY OSWELL, MURRAY & LIVINGSTONE. | From a Drawing made on the spot 1850, by the late Alfred Ryder, Esq." The figure of Mrs. Livingstone is more in the foreground with an infant*



*in her lap and the two older children are standing by the shore of the lake; in front of Mrs. Livingstone a native is busy at the fire; behind her is Dr. Livingstone, and immediately behind him is another native, with further back three oxen, two natives and a covered wagon of different shape; the middle distance and distant landscape are unobscured. (c) The litho. plate facing page 225 is titled "BECHUANA REED DANCE, BY MOONLIGHT." at centre below the imprint, with no attribution for the original sketch. It is a well-executed TINTED lithograph, with the tops of the native huts nipple-shaped and other minor changes of design.*


2. *In other respects this copy is the same as the first issue; the inserted advertisements, probably originally present, having been discarded when bound.*

3. *In all subsequent issues the coloured lithographs are replaced by uncoloured wood engravings. Copies of either of the first two issues are very scarce. #42164*      **A\$1500.00**



**ONE OF FIFTY SIGNED AND NUMBERED COPIES**

- 40 **Lockwood, Kim. *BIG JOHN.*** The Extraordinary Adventures of John McKinlay, 1819-1872. Super roy. 8vo, First Edition, Special Issue; pp. [ii], xxx, 194; coloured portrait frontispiece, 3 full-page maps, 16 plates, several chapter-head illustrations, bibliography, index; original green cloth, gilt, with original wrapper bound in and informative bookmark; a fine copy; scarce. (Melbourne); State Library of Victoria; (1995). *\*\*\*One of fifty copies specially bound (at time of publication) for Gaston Renard, numbered, and signed by the author. John McKinlay's remarkable exploits of Australian discovery are here told. Chosen to lead the South Australian Burke Relief Expedition, he was the first European to lead a party across the Australian continent from the south to the north coast and return safely. On his second expedition he was stranded by the Wet in western Arnhem Land, but saved his party of fifteen by sailing down the East Alligator River in full flood and back to settlement. His life story and his explorations are here told for the first time in a full length biography. This book, hitherto available only in paperback, is here presented in a handsome and durable binding. With an example of the original prospectus loosely inserted.* #57026 **A\$125.00**




- 41 [McKiggan, Ian]. **WHO DID DISCOVER AUSTRALIA?** 4to; pp. 7-12, 58-61; 2 maps, 11 illustrations; contained in the magazine *Australiana Trek Travel*, Volume I, No. 3, April-May, 1977; pp. 72, with numerous illustrations (some coloured); original pictorial wrappers; a nice copy. Melbourne; Australiana Trek; 1977. \*\*\**On the Portuguese voyages, the Mahogany Ship, etc.* #67835

A\$30.00



42 **Major, R. H.**; Editor. **EARLY VOYAGES TO TERRA AUSTRALIS**, now called Australia: A collection of documents, and extracts from early manuscript maps, illustrative of the history of discovery on the coasts of that vast island, from the beginning of the sixteenth century to the time of Captain Cook. Edited, with an Introduction, by R. H. Major, Esq., F.S.A. First Edition; pp. xii, cxx(last blank), 173, [176]-190(last blank), [191]-200(index), [2](blank); 6 maps (5 folding); original cloth (spine a little toned); a fine copy; rare. London; Hakluyt Society; M.DCCC.LIX [1859]. \*\*\**Hakluyt Society, First Series No. 25. With the bookplate of R. S. Fox. Containing translations and transcriptions of several documents of prime importance in Australian geographical history, with learned commentary. The first document is Arias' memorial to King Philip of Spain. Also included are Torres' relation of Quiros' discoveries; Pelsart's voyage and shipwreck translated from Thevenot; extracts from documents relating to Vlamingh's voyage; printed and manuscript sources for Dampier's voyages; and others. The maps include reproductions of the Dieppe maps, Tasman's track, etc. [with]*



*in Australian geographical history, with learned commentary. The first document is Arias' memorial to King Philip of Spain. Also included are Torres' relation of Quiros' discoveries; Pelsart's voyage and shipwreck translated from Thevenot; extracts from documents relating to Vlamingh's voyage; printed and manuscript sources for Dampier's voyages; and others. The maps include reproductions of the Dieppe maps, Tasman's track, etc. [with]*

**Major, R. H.** **ON THE DISCOVERY OF AUSTRALIA BY THE PORTUGUESE IN 1601.** Being a Supplement to the volume of "Early Voyages to Terra Australis." [wrapper title]. First Edition; pp. 16(last 3 blank); folding map; original printed wrappers; rare. [London; The Author; 1861]. \*\*\*Distributed to members of the Hakluyt Society by the Author. Major was later to retract his claims made in this pamphlet in respect of Manoel Godinho de Eredia. Together; 2 volumes. London; Hakluyt Society & The Author; 1859-61. \*\*\**An important work, now rare, especially with the Supplement.*

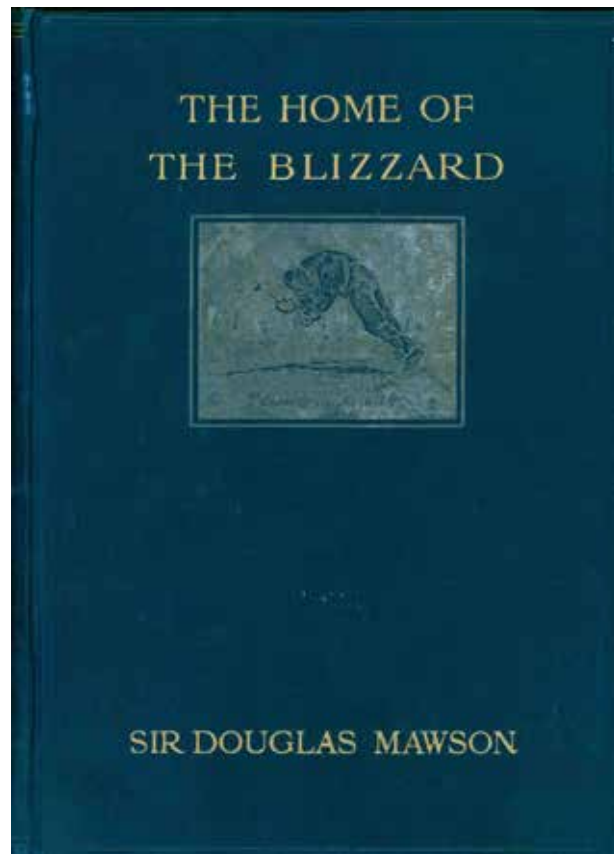
#67837

A\$2500.00


- 43 **Mawson**, Sir Douglas, D.Sc., B.E. **THE HOME OF THE BLIZZARD.** Being the Story of the Australasian Antarctic Expedition 1911-1914; Illustrated in Colour and Black and White also with Maps. 2 vols., reduced roy. 8vo, First Edition; Vol. I, pp. [ii] (blank), xxx, 352(last 3 blank); photogravure frontispiece, 8 coloured plates with title-tissues, 109 b/w. plates (3 double-page & 1 folding), 17 text illustrations including 6 maps; Vol. II, pp. [ii](blank), xiv, 340(last blank); 3 large folding tinted maps (in pocket), photogravure frontispiece, 10 coloured plates with title-tissues, 93 b/w. plates (4 double-page & 1 folding), 20 text illustrations including 8 maps, 7 appendices including glossary, index; title-pages printed in black & brown; original dark blue ribbed cloth, lettered in gilt on spines and front boards, with illustration in silver on front boards and blind publisher's device on rear boards; top edges dyed blue-grey; (the silver of the illustrations on front boards dulled; apart from a little fox-spotting in Vol. II internally very fine, clean and crisp); a very nice set; scarce. London; William Heinemann; (1915). *\*\*\*Spence 774; Renard 1022; Rosove 217.A1b. With the signature of A. Neil-Milne, Bishop of Aberdeen and Orkney (c. 1913) at the front of both volumes.*

#35728


A\$2500.00



- 44 **Mear, Roger & Swan, Robert.** **IN THE FOOTSTEPS OF SCOTT.** With research and additional material by Lindsay Fulcher. Super roy. 8vo, First Edition; pp. xiv, 306; endpaper maps and 2 others, frontispiece (showing ice cliffs of the Barne Glacier, Cape Evans), numerous illustrations (many in colour), appendices, bibliography, supporters and sponsors, index; original blue cloth-grained papered boards, spine lettered in gilt; a very good copy in dustwrapper. London; Jonathan Cape; (1987). \*\*\**Renard 1052.* #18948 **A\$45.00**

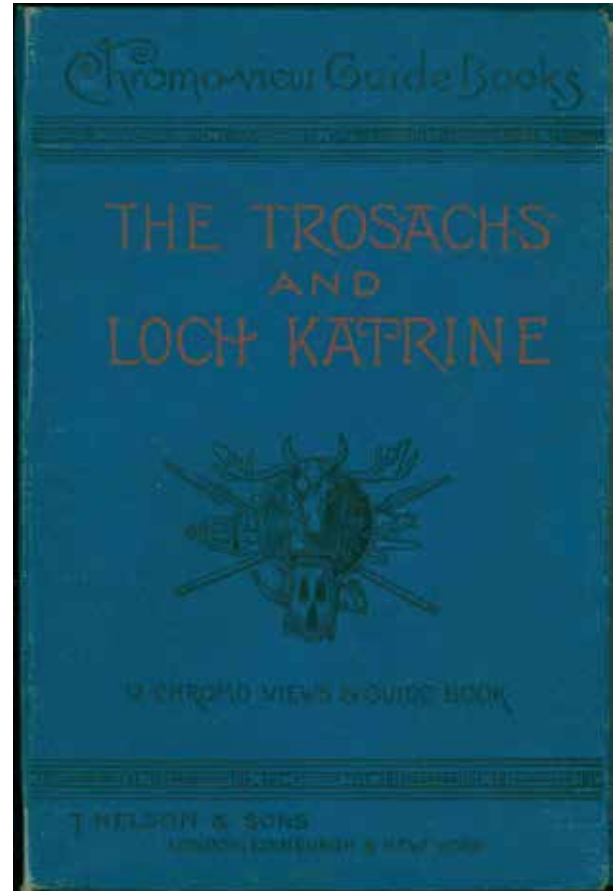


- 45 **Mitchell**, Thomas Livingston. **THREE EXPEDITIONS INTO THE INTERIOR OF EASTERN AUSTRALIA.** With Descriptions of the Recently Explored Region of Australia Felix, and the Present Colony of New South Wales. By Major T. L. Mitchell, F.G.S. & M.R.G.S., Surveyor-General. Second Edition, Carefully Revised. 2 vols., demy 8vo, Limited Facsimile of Second Edition; Vol. 1, pp. [iv], xxiv, 348 (last blank), [349]-356 (Appendix, last blank); modern endpaper map showing Mitchell's journeys, large folding map, drawn by Mitchell & engraved by B. R. Davies, with outlines, divisions & Mitchell's routes in colour, coloured frontispiece (portrait of the Aboriginal Cambo) & 20 plates (including 1 full-page map), title vignette & 14 text illustrations, appendix; Vol. 2, pp. [iv], xii, 376 (last blank), [377]-416 (appendices), [2] (blank); 30 plates, including a coloured folding geological section, 1 map (with coloured outlines & divisions), a folding panoramic plate, & 3 coloured plates (1 folding & 1 of Leadbeater's Cockatoo, sometimes called Major Mitchell Cockatoo), title vignette & 20 text illustrations, appendices (including report on the death of botanist Allan Cunningham; native vocabulary; meteorological journal, wood exports, shipping, etc.); a fine set in dustwrappers in slipcase. [Maryborough; Eagle Press; 1996]. *\*\*\*For the original edition see Ferguson 2811; Wantrup 125. Mitchell's explorations covered much of New South Wales and a wide swathe through central Victoria from Mildura and Wangaratta through to Portland. His observations on the country, natural history and aboriginal inhabitants were invaluable and led to the European settlement of much of the state. Copies of either of the original editions are very scarce. This fine facsimile is taken from the Second Edition of 1839 which was carefully revised and expanded from the first of 1838, and Western Australias limited to 400 numbered sets signed by the publisher. With an example of the original prospectus loosely inserted.* #50317 **A\$450.00**






- 46 Nelson, T. & Sons: **Chromo-View Guide Books. THE TROSSACHS AND LOCH KATRINE.** 12 Chromo Views & Guide Book [cover title]. Cr. 8vo, First Edition; pp. 24(including pastedown); 12 exquisite chromo-lithographed plates, 7 wood-engraved illustrations in text, and map on rear pastedown; original cloth; a nice copy; scarce. London and Edinburgh; T. Nelson & Sons; N.D. [c. 1900]. #67861 **A\$40.00**




### AN ESSENTIAL BOOK IN ANY MARITIME LIBRARY

- 47 **Parkin, Ray. H. M. BARK ENDEAVOUR.** Her place in Australian History. With an Account of her Construction, Crew and Equipment and a Narrative of her Voyage on the East Coast of New Holland in the Year 1770. With Plans, Charts and Illustrations by the Author. Med. 4to, First Edition; pp. xii, 468; 25 maps, 31 full- & half-page ship drawings and 12 smaller, several sourced from original drawings by Sydney Parkinson, 2 reproductions of original drawings by Parkinson, 15 other illustrations by Ray Parkin (mostly views), notes, bibliography, index; original cloth, gilt; together with, in cloth folding case, 15 detailed ship drawings and plans by Ray Parkin, each 800 by 580 mm., and sourced from original Admiralty drawings supplemented by sketches of Sydney Parkinson, artist on the "Endeavour"; a fine set in cloth slipcase. (Melbourne); The Miegunyah Press; (1997). *\*\*\*First Edition, limited to 1000 copies for sale, and a superior production to any subsequent printings. Number Thirteen in the second Miegunyah Press series. A magnificent production; a long-overdue detailed analysis of Captain James Cook's ship, fully placed in the context of her time. The "Endeavour" is one of the most famous ships in maritime history, yet surprisingly few details of her were known to any but a small number of maritime historians. More than twenty-five years before publication of this book, Ray Parkin, seaman, author and artist was amazed to find how little was known and recorded of this ship, and set out to document everything he could discover. His researches were encouraged by that renowned scholar and chronicler of James Cook, Professor J. C. Beaglehole. The result is the most painstaking study*




of the “Endeavour” yet undertaken and a unique account of a great voyage of discovery: the passage of the “Endeavour” up the east coast of Australia (then called New Holland) in the year 1770. Written for the scholar, mariner and layperson alike, Ray Parkin has recreated for the reader the very “experience” of being on board H. M. Bark “Endeavour”. With meticulous research, he reveals what she looked like, how she sailed, how she smelled; all aspects of daily life on board. No part of the ship or her functioning is too insignificant for his enquiries. How many strands of yarn were there in the ships cable? (954) Did the ship have a lightning conductor? (Yes) What was the diameter of the main mast? (21 inches). The work is divided into two sections: Part I, *The World of the Ship*, details the sailor and his environment, the Captain, the ship herself, scurvy and provisioning, the ship’s company, and remarks on individuals come to notice through misfortune or by their sins and adventures. The text is accompanied by a series of plans and figures depicting the ship’s architecture and construction, her deck plan, rigging, sails, armament, boats, cables, anchors and accommodation. Fifteen of these are reproduced as large folding full-size sketches in the accompanying folding case. Part II, *The Voyage* (up the east coast of Australia), is a masterly synthesis of the Ships Log and the journals of James Cook, Sydney Parkinson and Joseph Banks, supplemented where illuminating and appropriate, by extracts from the journals of other members of the ship’s complement, and with an interpretive commentary and clearly drawn explanatory charts. The Author, Ray Parkin, was born in Melbourne and joined the Royal Australian Navy in 1928, spending eighteen years in the service. He was on board HMAS “Perth” in 1942 when the cruiser was sunk in Sunda Strait, killing two thirds of her complement. After the sinking Mr Parkin spent three and a half years as a Japanese prisoner of war in Java, on the Burma-Siam railway and in coal mines in Japan. His vivid accounts of these experiences in World War II were published by the Hogarth Press: “Out of the Smoke” (1960), “Into the Smother” (1963), and “The Sword and the Blossom” (1967). At the end of the war Mr Parkin completed a fine arts course. He worked on the Melbourne waterfront until his retirement in 1975 when he went to London to continue his research on the “Endeavour”. “H. M. Bark Endeavour”, is an absorbing book: discursive, erudite, at times poetic; full of wisdom, insight and information. It is an ESSENTIAL companion and supplement to the standard works on Cook’s voyages. Sadly, Ray Parkin died in May, 2005. #49819



After the sinking Mr Parkin spent three and a half years as a Japanese prisoner of war in Java, on the Burma-Siam railway and in coal mines in Japan. His vivid accounts of these experiences in World War II were published by the Hogarth Press: “Out of the Smoke” (1960), “Into the Smother” (1963), and “The Sword and the Blossom” (1967). At the end of the war Mr Parkin completed a fine arts course. He worked on the Melbourne waterfront until his retirement in 1975 when he went to London to continue his research on the “Endeavour”. “H. M. Bark Endeavour”, is an absorbing book: discursive, erudite, at times poetic; full of wisdom, insight and information. It is an ESSENTIAL companion and supplement to the standard works on Cook’s voyages. Sadly, Ray Parkin died in May, 2005. #49819

**AS\$450.00**

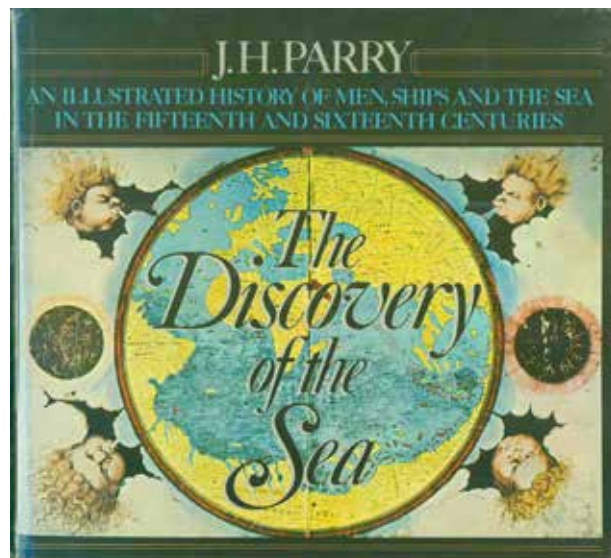
- 48 **Parkinson, Sydney:** **SYDNEY PARKINSON:** Artist on Cook's Endeavour Voyage. D. J. Carr, Editor. Square 4to, First Edition; pp. xvi, 304(last 3 blank); 261 illustrations, comprising numerous coloured plates by Parkinson and full-page & other b/w. illustrations, bibliography, list of plates, index; original papered boards, gilt; a fine copy in dustwrapper. Canberra; British Museum (Natural History) in association with Australian National University Press; 1983. \*\*\**Sydney Parkinson accompanied Banks as his draughtsman and was responsible for the major part of the visual record of James Cook's first voyage. Printed by the Griffin Press, Netley, South Australia.* #46 **A\$250.00**



- 49 Parry, J. H. **THE DISCOVERY OF THE SEA.** [An Illustrated History of Men, Ships, and the Sea in the Fifteenth and Sixteenth Centuries]. Oblong 4to, First Edition; pp. xvi, 302, [2](blank); endpaper maps, over 80 illustrations (many full-page) & maps (many double-page), bibliography notes, index; original cloth; a very good copy in dustwrapper. New York; The Dial Press; 1974.

#33269

A\$75.00



50 **Pennington, L. E.**; Editor. **THE PURCHAS HANDBOOK.**

Studies of the life, times and writings of Samuel Purchas, 1577-1626. With bibliographies of his books and of works about him. 2 vols., First Edition; Vol. I, pp. xviii, 380, [2](blank); frontispiece, 5 full-page and 5 double-page figures; Vol. II, pp. viii, [381]-812(last blank); 18 figures, bibliogs., index of books & articles, general index; original cloth; a fine set in slightly torn dustwrappers. London; The Hakluyt Society; 1997.

\*\*\**Hakluyt Society Second Series, Volumes 185 & 186.*

#57910

A\$85.00



51 **Peron, F[rancois], & Freycinet, Louis. VOYAGE DE DECOUVERTES AUX TERRES AUSTRALES.** A complete set of the First Edition of this work, including the very rare text and atlas volumes of Navigation and Geography, comprising: VOYAGE DE DECOUVERTES AUX TERRES AUSTRALES, execute par Ordre da Sa Majeste l'Empereur et Roi, sur les Corvettes Le Geographe, Le Naturaliste, et la Goelette Le Casuarina, pendant les Annees 1800, 1801, 1802, 1803, et 1804 ... redige par M. F. Peron, Naturaliste de l'Expedition. **Tome Premier.** A Paris, de l'Imprimerie Imperiale. M. DCCC. VII. Med. 4to, pp. [iv], xvi, 496, [2](Errata du Tome Premier et Atlas), iv(Contentes to Tome Second, last blank); these last two leaves being the projected list of contents for Volume II (which was not, in the event, published until 9 years later) are very rarely found and comprise, in effect, a Prospectus for the second volume; very fine and clean; contemporary full marbled calf, gilt.

VOYAGE DE DECOUVERTES AUX TERRES AUSTRALES, [etc.] Historique: **Tome Second.** Redige par feu F. Peron, et continue Par M. Louis Freycinet, Capitaine de fregate ... ; Commandant du Casuarina pendant l'expedition. A Paris, de l'Imprimerie Royale. 1816. Med. 4to, pp. xxxii, 472(last blank); frontis. portrait of Peron, 2 folding tables (pp. 342bis and 346bis); pages 458-464 comprise corrections and additions to Vol. I, pages 465-66 corrections to Vol. II, page 467 corrections to the Atlas (see below), page 468 a Supplement to the errata to the Navigation and Geography (see also below) and pages 469-471 is a table of contents to this Volume II, these differing from those in Volume I (see above); fine and clean; matching contemporary full marbled calf.

VOYAGE DE DECOUVERTES AUX TERRES AUSTRALES execute par ordre de S. M. l'Empereur et Roi. Partie Historique redigee par M. F. Peron. **ATLAS** par MM. Lesueur et Petit. Dirige par J. Milbert. [Engraved title-



page]. Super roy. 4to, pp. [vi](engraved title, verso blank & Contents, 4pp.); 40 very fine engraved plates numbered II to XLI (2 folding), including a plan of Sydney, and 23 of which are finely hand-coloured; (but for very slight occasional foxing and a little dust-soiling of last plate, fine and clean); *[bound with]*

VOYAGE DE DECOUVERTES AUX TERRES AUSTRALES.

Historique. **ATLAS deuxieme partie.** Redigee par Mr. L. Freycinet, Capitaine de Fregate, Commandant le Casuarina pendant l'Expedition. Paris. 1811. [Engraved title-page]. Super roy. 4to; pp. [vi](engraved title, verso blank & Contents, 4pp., last blank); 2 large folding charts (numbered 1 & 2), 24 other maps & plans (on 12 plates, numbered 3-14); fine and clean; contemporary quarter calf, with marbled paste-papered sides to match the text volumes (above).

VOYAGE DE DECOUVERTES AUX TERRES AUSTRALES, [etc.]; sous le Commandement du Capitaine de vaisseau N. Baudin. **NAVIGATION ET GEOGRAPHIE.** Publie par ordre de son Excellence le Ministre de la Marine et des Colonies; et redigee Par M. Louis Freycinet, Capitaine de fregate, ... ; Commandant du Casuarina pendant l'expedition. A Paris, de l'Imprimerie Royale. 1815. Med. 4to, pp. xvi, 576, [2](Errata et Additions); 90 pages of tables; (some occasional minor foxing & browning); recently bound in full leather; uncut; *very rare.* Paris; Imprimerie Royale, 1815.

VOYAGE DE DECOUVERTES AUX TERRES AUSTRALES, [etc.]. **PARTIE NAVIGATION ET GEOGRAPHIE.** Redigee Par Louis Freycinet, Capitaine de Fregate, Commandant le Casuarina pendant l'Expedition. **ATLAS.** A Paris, 1812. Folio, First Edition; pp. [iv](title-page & Table of Charts, versos blank); 25 double-page & 7 full-page charts, finely engraved; modern half morocco, with marbled sides; (some foxing of several charts, but not severe; No. 29 with a little surface damage near upper edge from drops of candle-wax and its






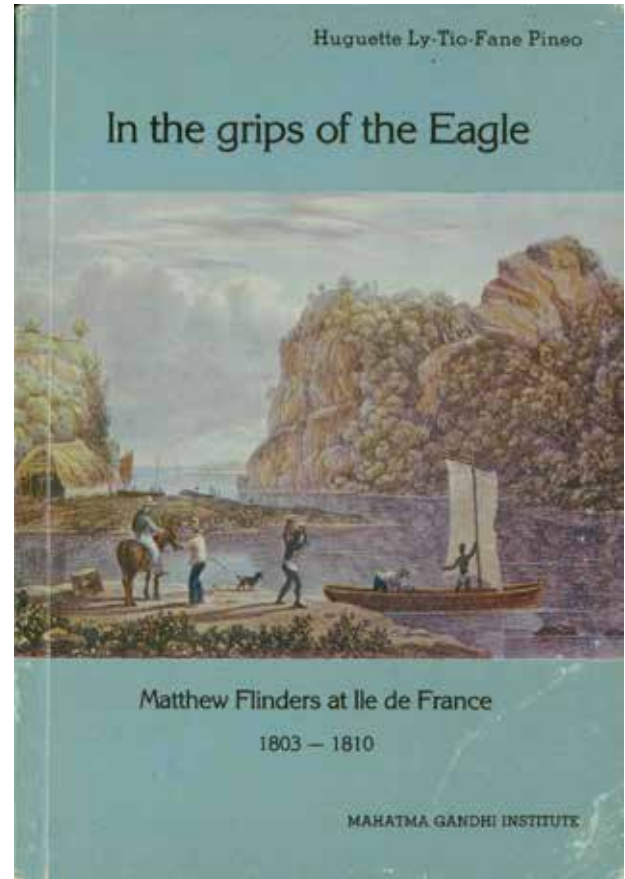
subsequent removal, with only the slightest loss of printed image to upper frame and a tiny portion of the representation of the River Hawkesbury; otherwise generally fine and clean); very rare. Together 3 vols. text, 4to, 2-part atlas in 1 vol., royal 4to, and Navigation atlas 1 vol. folio. Paris; Imprimerie Imperiale [et] Royale; 1807-1816. \*\*\*See Ferguson 449 (*Historique*), 536 (*navigation atlas*) and 603 (*navigation text*). Both the text and atlas of the *Navigation and Geography* are very rare and complete sets of the entire work are seldom encountered. The charts in the Atlases (both to the *Navigation* and to the *Partie Historique*) are mainly by de Freycinet, and the fine illustrations are by Lesueur and Petit. The plates consist of 5 coloured coastal views, natural history subjects (9 coloured), topographical views, native weapons, canoes, habitations, etc. (some coloured), and 10 portraits (4 coloured) of NAMED Aborigines by Nicolas-Martin Petit (1777-1804). One of the folding topographical views is a fine plate of Sydney by Charles Alexandre Lesueur (1778-1846). The expedition was commanded by Nicolas Thomas Baudin (1754-1803), who died at Batavia on the way home. The purpose of the voyage was the thorough examination of the western and southern coasts of Australia, and especially to investigate a belief that a strait existed linking the southern sea with the Gulf of Carpentaria, thus dividing New Holland into two large islands. A six months' stay at Sydney is fully described by Peron, embodying a valuable account of life in the early years of the settlement. Despite the failure of the expedition to complete its allotted tasks and the untimely death of its commander the scientific achievements were outstanding and many hundreds of plants were illustrated and described and in addition a collection of over eighteen thousand Zoological specimens was amassed, together with observations on numerous subjects - all this with a complement greatly reduced (both in scientific staff & crew) by desertion and illness! [A fuller description is available on application]. #13976 **A\$85,000.00**




- 52 **Phillip**, Captain Arthur. **THE VOYAGE OF GOVERNOR PHILLIP TO BOTANY BAY**; with an Account of the Establishment of the Colonies of Port Jackson & Norfolk Island, compiled from Authentic Papers, which have been obtained from the several Departments, to which are added, the Journals of Lieuts. Shortland, Watts, Ball, & Captain Marshall; with an Account of their New Discoveries, embellished with fifty-five Copper Plates, the Maps and Charts taken from Actual Surveys, & the Plans & Views drawn on the Spot, by Capt. Hunter, Lieuts. Shortland, Watts, Dawes, Bradley, Capt. Marshall, etc. Demy 4to, Facsimile Edition; pp. [ii], [ii](title, verso blank), 6 (dedication & Anecdotes of Governor Phillip), [ii] (Errata, verso blank), viii (Advertisement, account of title-vignette, etc.), x (Contents), [viii] (List of subscribers), [iv] (List of Plates, last blank), 298, lxxiv (Appendix, including list of Convicts sent to New South Wales in 1787); 55 plates & charts reproduced from the original copperplate engravings, comprising portraits of Phillip, King & Shortland, title-vignette, 7 folding charts, 19 plates of birds, 9 of mammals, 4 of fishes, 1 of plants, 4 of aborigines & their artifacts, 1 of reptiles & 6 views (including Botany Bay & Port Jackson); original papered boards; a nice copy in very slightly worn dustwrapper. (Melbourne; Hutchinson; 1982). *\*\*\*Facsimile of the First Edition published at London by John Stockdale in 1789.* #14649 **A\$175.00**



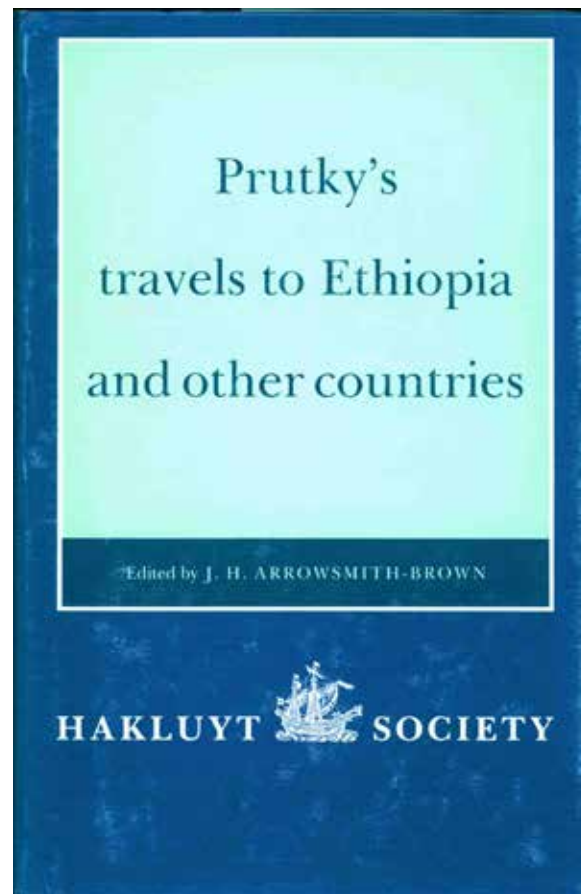
- 53 **Pineo, Huguette Ly-Tio-Fane. *IN THE GRIPS OF THE EAGLE.*** Matthew Flinders at Ile de France, 1803-1810. First Edition; pp. [xiv], 224(last blank); 1 coloured & 28 b/w. plates (including 9 maps), 14 appendices; original stiff coloured pictorial wrappers (slightly rubbed); a very good copy; scarce. Moka, Mauritius; Mahatma Gandhi Institute; 1988. *\*\*\*A study of the state of Ile de France under Decaen, looking particularly at the imprisonment of Flinders and his sudden release on the eve of the island's capture. Special attention is paid to the link with Australia, and to the whole concept of "discovery". #46544 A\$135.00*



- 54 **Polo, Marco: THE MOST NOBLE AND FAMOUS TRAVELS OF MARCO POLO**, together with the Travels of Nicolo de Conti. Edited from the Elizabethan Translation of John Frampton, with Introduction, Notes and Appendixes by N. M. Penzer. Cr. 4to, Facsimile Edition; pp. [ii], lx, 382 (last blank); 1 folding & 10 full-page maps, frontispiece (from a MS. in the Bodleian Library), reproduction of the title-page of the First Edition of the first (Frampton) translation into English (1579), appendices, index; original vinyl; (some soft pencilled lines 7 occasional notes in margins); a nice copy. [Amsterdam; N. Israel, & New York, Da Capo Press; 1971]. \*\*\**Argonaut Press No. 6, first published (in this form) in 1929.* #8668 **A\$70.00**



- 55 **Prutky**, Remedius: **PRUTKY'S TRAVELS IN ETHIOPIA AND OTHER COUNTRIES**. Translated and edited by J. H. Arrowsmith-Brown and annotated by Richard Pankhurst. First Edition; pp. xxviii, 546, [2](blank); 4 full-page maps, 2 full-page illustrations; appendices, bibliography, index; original cloth; a fine copy in slightly rubbed dustwrapper. London; The Hakluyt Society; 1991. \*\*\**Hakluyt Society Second Series, Vol. 174.* #41631 **A\$50.00**

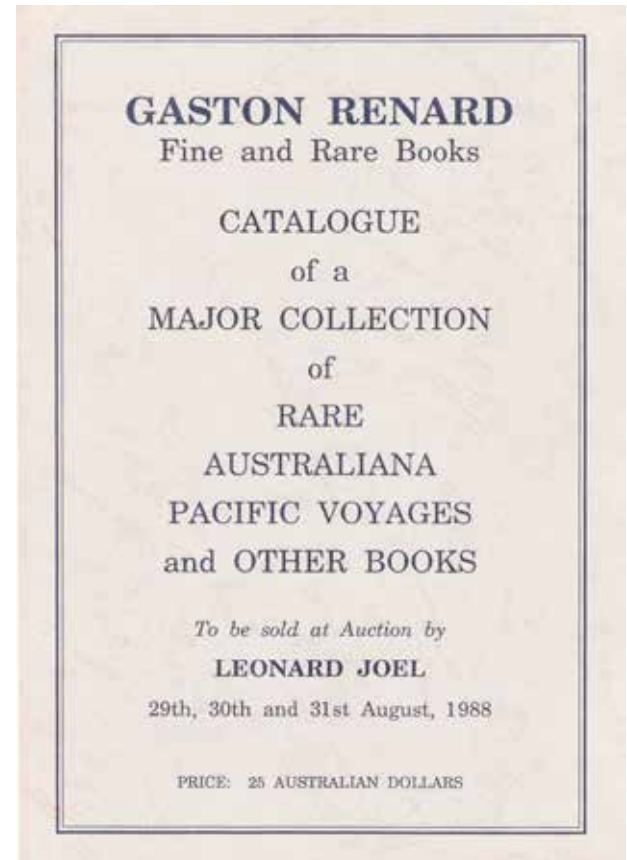


56 **Renard, Julien. A MAJOR COLLECTION OF RARE AUSTRALIANA, PACIFIC VOYAGES AND OTHER BOOKS.**

To be sold at Auction by Leonard Joel. 29th, 30th and 31st August, 1988. Roy. 8vo (approx.); pp. xvi, 224; 8 full-page coloured plates, 22 b/w. illustrations (mostly full-page), explanatory notes, table of book sizes, supplementary index, references; list of prices realised loosely inserted; original stiff wrappers. Collingwood; Gaston Renard; 1988.

*\*\*\*921 lots including many great rarities and major & important works. All items are fully described, with detailed bibliographical notes and explanatory footnotes. In addition to the many items of rare Australiana and Pacific Voyages, there are sections of Australian Art Exhibition Catalogues, Australian Designer Bindings, Australian Art Photographs; and many books on Australian Art. This was the most important book auction to be held in Australia since the landmark sale of the F. G. Coles collection in 1965, and realised a total just over 2.4 million dollars, tripling the previous record, and many new records were set for individual items. #22160*

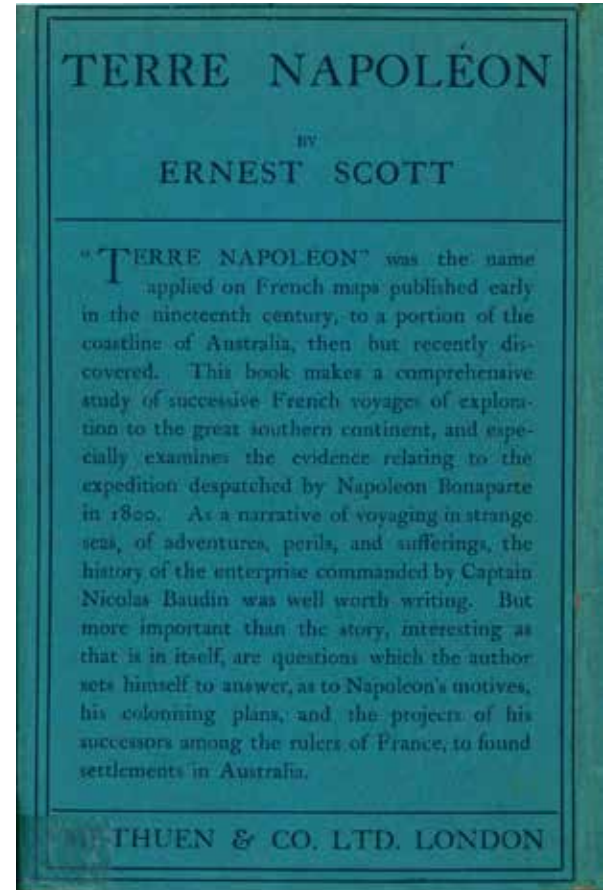
**A\$85.00**



- 57 Rodrigues, Dr. Jose Maria. Academia das Ciencias de Lisboa. Separata do “Boletim du Segunda Classe”, volume XIX. **A PROPOSITO DO DESCOBRIMENTO DA AUSTRALIA PELOS PORTUGUESES.** Med. 8vo, First Separate Edition; pp. 16; original wrappers; a very good copy; scarce. Coimbra; Imprensa da Universidade; 1931. \*\*\**Text in Portuguese.* #9210      A\$100.00

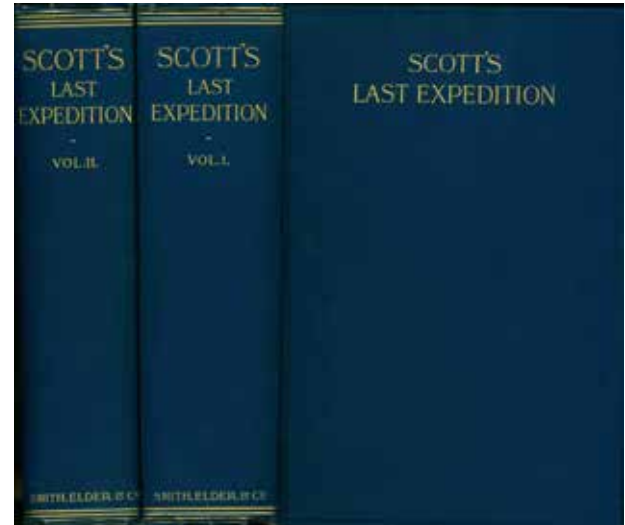


- 58 **Scott, Ernest.** **TERRE NAPOLEON.** A History of French Explorations and Projects in Australia. With eight illustrations and maps. Second Edition. Thick demy 8vo; pp. xx, 296; 2 folding & 2 full-page maps, 6 other plates, chronology, bibliography, index; original cloth (a little flecked; some foxing); a very good copy in slightly worn dustwrapper (some neat tape repairs); scarce. London; Methuen & Co., Ltd.; (1911). *\*\*\*First published the previous year.*  
#25159 A\$250.00






- 59 **Scott, Captain R. F.: SCOTT'S LAST EXPEDITION.** In Two Volumes. Vol. I. Being the Journals of Captain R. F. Scott, R.N., C.V.O. Vol. II. Being the Reports of the Journeys & the Scientific Work undertaken by Dr. E. A. Wilson and the Surviving Members of the Expedition. Arranged by Leonard Huxley. With a Preface by Sir Clements R. Markham. 2 vols., thick roy. 8vo, First Edition; titles in red & black; Vol. I, pp. xxxvi, 634(last blank), [2](adv.); Vol. II, pp. xvi, 534; 8 folding maps (1 coloured), 2 photogravure portraits (Scott & Wilson), 18 coloured plates (16 from Wilson's watercolours & 2 coloured photos by Ponting), 6 plates from sketches by Dr. Wilson in photogravure, 2 folding & 3 double-page panoramic plates, 173 full-page b/w. plates, mostly from photos by Ponting, 16 text drawings (4 full-page), double-page facsimile of Scott's Message to the Public, facsimile of last page of Scott's diary; several tables, glossary, appendices, index; top edge gilt, others uncut; original blue ribbed cloth, gilt; (some relatively minor foxing); a nice bright set. London; Smith, Elder and Co.; 1913. \*\*\**See Spence 1056; Renard 1386; Rosove 290.A1.* #50711 **A\$700.00**

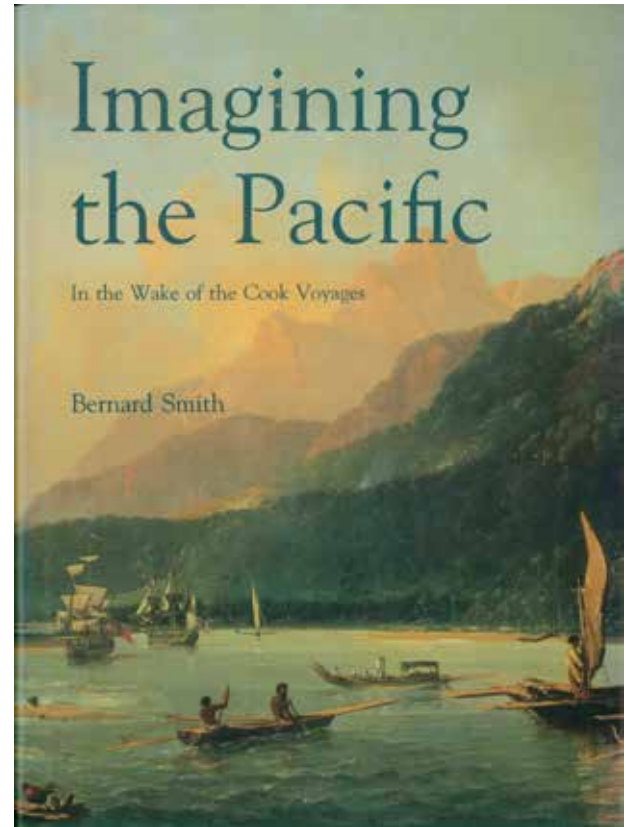


- 60 **Shackleton**, Sir Ernest; C.V.O. **SOUTH**. The Story of Shackleton's Last Expedition 1914-1917. Illustrated. Roy. 8vo, Third Impression; pp. [ii](blank), xxii, 376, folding coloured map, 6 sketch maps (1 full-page), coloured frontispiece, double-page panorama & 86 full-page plates, 2 appendices, index; original dark blue cloth, lettered on spine and front board in silver, and decorated with fine silver illustration of the "Endurance" in the ice on front board; (waterstain to blank lower margin throughout, otherwise a very good copy); scarce. London; William Heinemann; 1920. \*\*\**Renard 1462; Rosove 308.A3. This third impression was printed two months after the first on better quality paper, with the (few) errors corrected. This copy is inscribed by Dick (R. W.) Richards "Shackleton ! Outstanding Leader of Men Mike Glenny. A very good friend to me. Dick Richards Shackleton I.T.A.E. 1914-17 Sept. 1983". #19979*

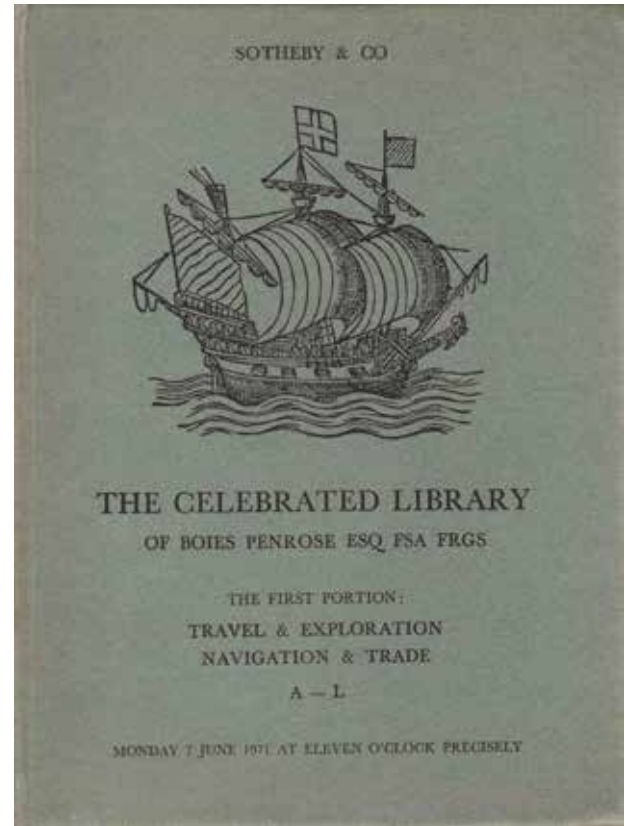
**A\$1650.00**



- 61 **Smith, Bernard.** **IMAGINING THE PACIFIC.** In the Wake of the Cook Voyages. Demy 4to, First Edition; pp. xiv, 262; numerous coloured & b/w. illustrations (several coloured full-page), notes, bibliography, detailed illustration listing, index; original papered boards; a fine copy in dustwrapper. Melbourne; Melbourne University Press at the Miegunyah Press; 1992. *\*\*\*Number 10 in the Miegunyah Press series. A sequel and analytical exploration of matters discussed in the author's earlier important work "European Vision and the South Pacific." The work commences with a discussion of perceptions and representations of the New World before Captain Cook, including reproductions of rare illustrations from early paintings and watercolours from explorers journals, etc. This is followed by a detailed analysis of "Style, Information and Image in the Art of Cook's Voyages" with fine coloured and black-and-white illustrations from all parts of the Pacific including Antarctica, and a discussion of Cook's posthumous reputation. A fine, beautifully illustrated reference by an acknowledged expert.* #35683 **A\$100.00**



- 62 **Sotheby & Co.: THE CELEBRATED LIBRARY OF BOIES PENROSE ESQ FSA FRGS.** Removed from Barbados Hill, Devon, Pennsylvania. The First Portion: Travel & Exploration, Navigation and Trade, A - L. The Second Portion: Travel & Exploration, Navigation and Trade, M - Z, Fourteen Geographical Manuscripts, English & Continental Books of the Fifteenth, Sixteenth & Seventeenth Centuries. 2 vols., cr. 4to; Vol. I, pp. [ii], 110; 6 b/w. plates, numerous full-page illustrations; Vol. II, pp. 164; folding coloured frontispiece, 10 b/w. plates (2 folding), numerous illustrations (1 folding); original papered boards; (some foxing); a very good set. London; Sotheby & Co.; 1971. *\*\*\*With lists of prices realised loosely inserted. Two major sales held on 7 June and 9 November 1971 containing many rare and important early travel narratives with numerous title-pages illustrated.*  
#38604 **A\$110.00**



63 **Spate, O. H. K. THE PACIFIC SINCE MAGELLAN.** Volume 1. **THE SPANISH LAKE.** Cr. 4to, Limited Edition; pp. xxiv, 376(last 3 blank); 25 maps, 20 plates, notes, index; (tiny trifling marks to fore-margins of two leaves; original paper flaws); original cloth, with illustration mounted on front board and marker ribbon; a fine copy in cloth slip-case. Canberra; Australian National University Press; 1979. *\*\*\*Including the voyages of Magellan, Drake and others. This edition is limited to 500 copies signed by the author. [with]*

**Spate, O. H. K. The Pacific since Magellan, Volume II. MONO-POLISTS AND FREEBOOTERS.** Thick roy. 8vo, First Edition; pp. xxii, 426; 28 maps (nearly all full-page), 19 plates (illusts.), appendix of modern Chinese names, copious notes, index; original papered boards; a fine copy in slightly torn d/w. Canberra; Australian National University Press; 1983. *\*\*\*The Dutch Irruption, the Spanish Recovery, etc. [with]*

**Spate, O. H. K. The Pacific since Magellan, Volume III. PARADISE FOUND AND LOST.** Super roy. 8vo, First Edition; pp. xxii, 410; 28 maps (nearly all full-page), 21 plates, notes, index; original papered boards; a fine copy in very slightly worn d/w. (Rushcutters Bay); Australian National University Press, A division of Pergamon Press Australia; (1988). *\*\*\*Concluding this fine work, this volume gives a chronological overview of the peopling of the Pacific, the subsequent commercial exploitation and final loss of the paradise existing before European imperialism. With, inter alia, much interesting detail on the voyagers, both before and after Cook.*

Together, 3 volumes, a fine set. Canberra; Australian National University Press; 1979-83-88. *\*\*\*Only the first volume was issued as a limited edition.*

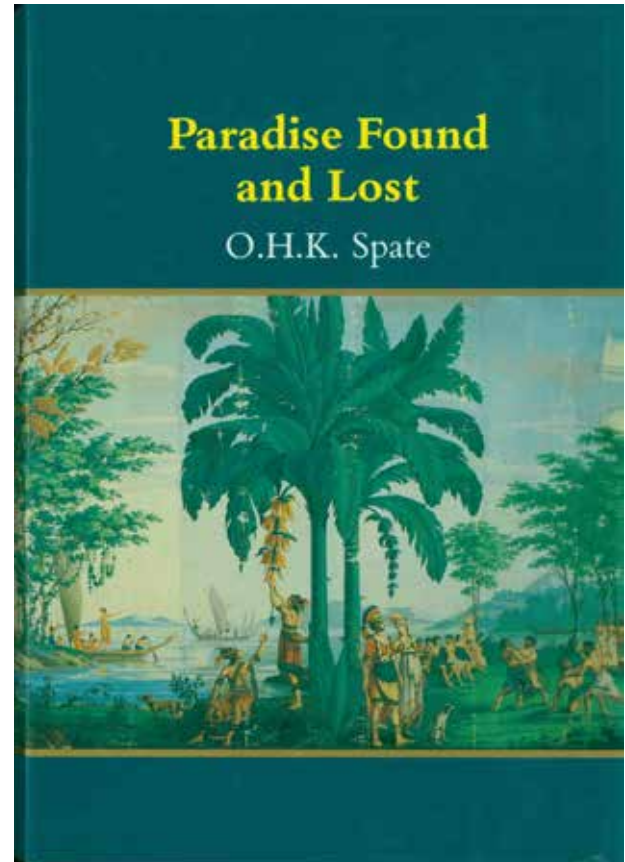
*R. S. Fox's copies, with his bookplate in Volume II. #26197*

**A\$475.00**

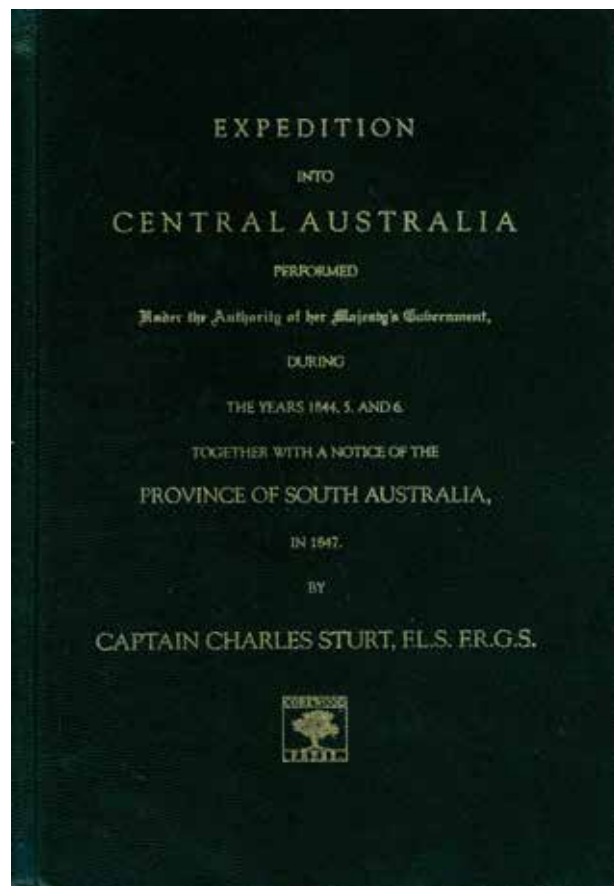


- 64 **Spate, O. H. K. PARADISE FOUND AND LOST.** Super roy. 8vo, First U.K. Edition; pp. xxii, 410; 28 maps (nearly all full-page), 21 illustrations, notes, index; a fine copy in slightly worn dustwrapper. London; Routledge; (1988). \*\*\**The Pacific since Magellan, Volume III. Concluding this fine work, this volume gives a chronological overview of the peopling of the Pacific, the subsequent commercial exploitation and final loss of the paradise existing before European imperialism. With, inter alia, much interesting detail on the voyagers, before, including, and after Cook.* #53499

A\$125.00



- 65 **Sturt, Captain Charles.** **NARRATIVE OF AN EXPEDITION INTO CENTRAL AUSTRALIA**, performed Under the Authority of Her Majesty's Government, during the Years 1844, 5 and 6. Together with a Notice of the Province of South Australia, in 1847. First Corkwood Press Edition, Special Deluxe Limited Issue; pp. [ii], xvi, 504; double-page coloured map; 6 coloured & 8 b/w. plates, 18 text illustrations; 3 appendices; original full black leather, gilt; a fine copy. [Adelaide]; Corkwood Press; [2001]. *\*\*\*With an introduction by Nicholas Rothwell, this is a newly typeset reprint in one volume of the 1849 first edition originally in two volumes. Only 50 numbered copies of this Special version were done.* #54553 **A\$275.00**

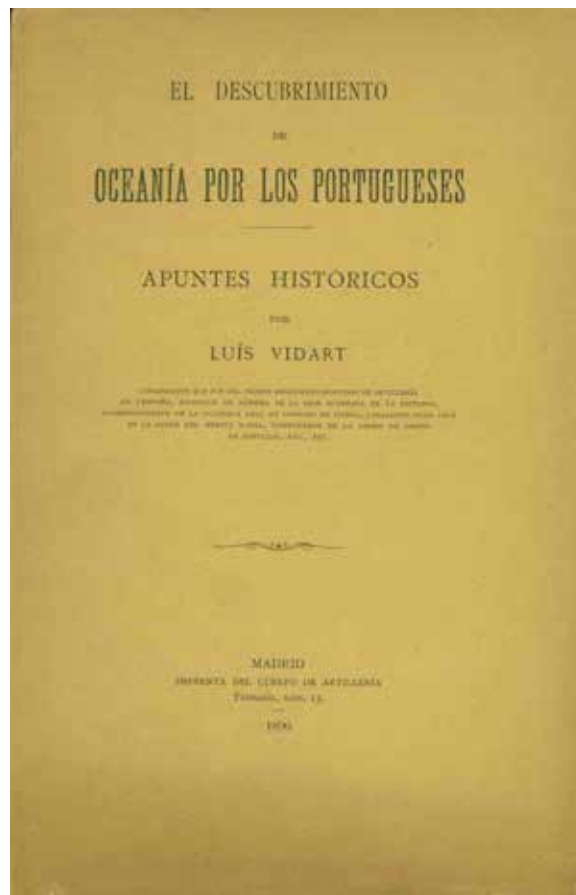


- 66 **Tietkens, W. H.: JOURNAL OF THE CENTRAL AUSTRALIAN EXPLORING EXPEDITION, 1889**, under the Command of W. H. Tietkens. Despatched by the Central Australian Exploring and Prospecting Association, Limited, under the Auspices of the Royal Geographical Society of Australasia, South Australian Branch. Together with map; List of Botanical Specimens, described by Baron Sir Ferd. von Mueller, K.C.M.G., F.R.S., &c., and Professor R. Tate, F.L.S.; also Catalogue of Geological Specimens, described by H. Y. L. Brown, F.G.S., Govt. Geologist of South Australia; with Geological Sketch of the Country passed over. [Introduction by Richard Barnes]. Facsimile Edition; pp. xii, 84, [4](blank); folding map showing the route of the expedition & large folding coloured geological sketch showing section of country westward from Mt. Sonder in the Macdonnell Ranges and from Eriduna westward to Lake Macdonald; 16 plates (see note below), appendices; original papered boards, with title-page reproduced on front board; a fine copy. [Bundaberg; Corkwood Press; 1993]. *\*\*First published in Adelaide by the Government Printer in 1891, see Ferguson 17169. The original edition was of 600 copies only and is consequently very rare. This facsimile is limited to 220 numbered copies only and went out of print very quickly. This edition is greatly enhanced by the inclusion of reproductions of photographs from Tietkens' private photographic album which is in the Mitchell Library, Sydney, and a portrait of Tietkens from the State Library of South Australia. These illustrations, which have never before been published, provide a unique record of Central Australia as Tietkens was one of the first explorers to take a camera on his expeditions. The views of Ayers Rock (now Uluru) appear to be the first ever taken. This facsimile is highly recommended to all interested in Central Australia or in Australian exploration generally, including those fortunate enough to already possess the original edition as the unpublished photographs are a valuable supplement to it.* #40993 A\$275.00

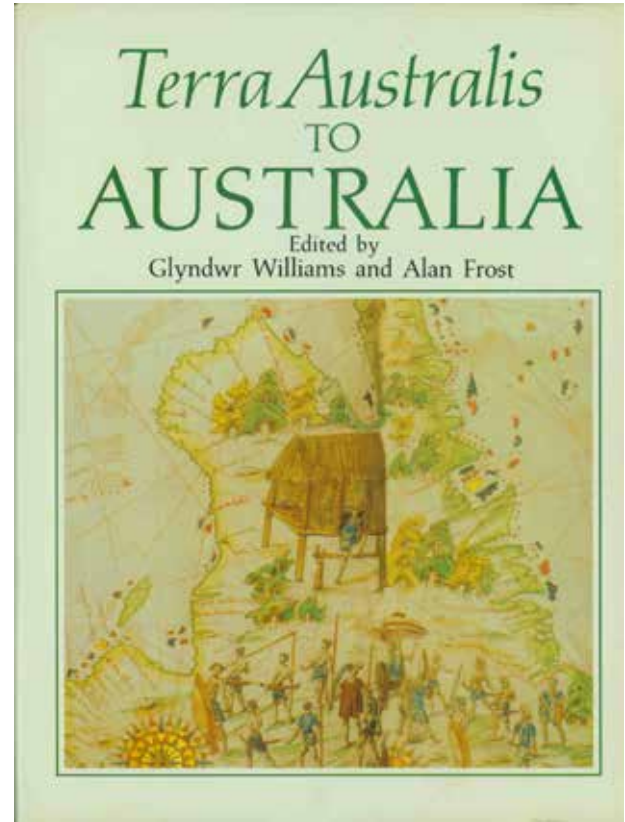





- 67 **Vidart, Luis. EL DESCUBRIMIENTO DE OCEANIA POR LOS PORTUGUESES.** Apuntes Historicos. Med. 8vo, First Edition; pp. 64; original wrappers; a very good copy; scarce. Madrid; Imprenta del Cuerpo de Artilleria; 1896. *\*\*\*Text in Spanish.*  
#1422 **A\$140.00**




- 68 **Williams, Glyndwr & Frost, Alan; Editors. TERRA AUSTRALIS TO AUSTRALIA.** Post 4to, First Edition; pp. xviii, 242; endpaper maps, b/w. frontispiece (showing Matthew Flinders' first recorded use of the term "Australia" 1804), 36 coloured & 107 b/w. illustrations (including numerous maps), chapter notes, index; original cloth; a fine copy in dustwrapper. Melbourne; Oxford University Press in association with the Australian Academy of the Humanities; (1988). *\*\*\*The scholarly competence of the text and the extensive illustration make this work the most comprehensive recent account available of the European discovery of Australia.* #67836 **A\$135.00**



- 69 Williams-Ellis, Amabel. **The World of Youth Series, No. 4. H.M.S. BEAGLE IN SOUTH AMERICA.** Adapted from the Narratives of Charles Darwin and Capt. Fitz Roy. Helped by Ann Stephen and Charlotte and Christopher Williams-Ellis. With 9 Illustrations. Cr. 8vo, First Edition; pp. x, 148(last blank), [2](adv.); double-page map, 8 illustrations; original cloth; a nice copy in slightly worn dustwrapper. London; Watts & Co.; (1930). #66350 **A\$25.00**



- 70 **Wills, William John.** **A SUCCESSFUL EXPLORATION THROUGH THE INTERIOR OF AUSTRALIA**, from Melbourne to the Gulf of Carpentaria. From the Journals and Letters of William John Wills. Edited by His Father, William Wills. Facsimile Edition; pp. [iv], xii, 396; folding map, frontis. & portrait of Wills, 3 appendices; original quarter leather, canvas sides; gilt; a fine copy. London, Richard Bentley, 1863. Adelaide; The Friends of the State Library of South Australia; 1996. \*\*\**Australiana Facsimile Editions Number 208. See Ferguson 18622; Wantrup 172 for original edition. This first facsimile edition is limited to 500 copies, this being one of the first 75 which are numbered and bound in quarter leather.* #50891 **A\$265.00**



# GASTON RENARD Pty. Ltd.

Postal Address:  
P.O. Box 1030,  
Ivanhoe, Melbourne,  
Victoria, 3079, Australia.

Established 1945  
(A.C.N. 005 928 503)  
ABN: 68 893 979 543  
[www.GastonRenard.com](http://www.GastonRenard.com)

*Electronic communications:*  
Telephone: +61 (0)3 9459 5040  
FAX: +61 (0)3 9459 6787  
E-mail: [books@GastonRenard.com](mailto:books@GastonRenard.com)

## NOTICE TO CUSTOMERS:

This is our two hundred and sixty-sixth short list. We hope you find something of interest.

We intend to produce many more lists in future on a variety of subjects and we would prefer where possible to send these by email as PDF file attachments or links to files on our Website. This has the obvious advantage of reducing costs and enhancing the speed of delivery and the email/PDF versions will also be enhanced with colour illustrations. A fully illustrated version of this list in pdf format is also available on our website or will be emailed on request. Likewise we encourage you to send orders by email, fax or telephone.

If you would like to receive future lists please indicate your interests by email (preferred) or by using the form below by fax or post. If you would like to receive ALL lists (email only) please let us know also. If for any reason you do not wish to receive any more of these lists, also please let us know and we will cease and desist. We have experimented with a number of forms for emailing orders to us but many security systems now prevent such links from working correctly so we suggest simply emailing us at: [books@GastonRenard.com](mailto:books@GastonRenard.com) and copying and pasting the entries of the items you want from the list above. If you encounter any difficulties, please let us know! For orders by fax or by post please use the Order Form at end.

Some previous short lists (available on request):

<b>SHORT LIST NO. 265</b>	<b>ABORIGINAL AUSTRALIANS.</b>	<b>60 ITEMS.</b>
<b>SHORT LIST NO. 264</b>	<b>AUSTRALIANA.</b>	<b>62 ITEMS.</b>
<b>SHORT LIST NO. 263</b>	<b>HISTORY.</b>	<b>88 ITEMS.</b>
<b>SHORT LIST NO. 262</b>	<b>GEOLOGY.</b>	<b>72 ITEMS.</b>
<b>SHORT LIST NO. 261</b>	<b>ABORIGINAL AUSTRALIA.</b>	<b>75 ITEMS.</b>
<b>SHORT LIST NO. 260</b>	<b>NATURAL HISTORY.</b>	<b>73 ITEMS.</b>
<b>SHORT LIST NO. 259</b>	<b>AUSTRALIAN ABORIGINAL ART.</b>	<b>53 ITEMS.</b>
<b>SHORT LIST NO. 258</b>	<b>ANOTHER PAPERBACK SALE.</b>	<b>100 ITEMS.</b>
<b>SHORT LIST NO. 257</b>	<b>EXPLORATION AND TRAVEL.</b>	<b>81 ITEMS.</b>

Some previous short lists (continued):

<b>SHORT LIST NO. 256</b>	<b>ABORIGINAL AUSTRALIANS.</b>	<b>62 ITEMS.</b>
<b>SHORT LIST NO. 255</b>	<b>A PAPERBACK SALE.</b>	<b>100 ITEMS.</b>
<b>SHORT LIST NO. 254</b>	<b>AN EX-LIBRARY SALE.</b>	<b>41 ITEMS.</b>
<b>SHORT LIST NO. 253</b>	<b>AUSTRALIANA.</b>	<b>70 ITEMS.</b>
<b>SHORT LIST NO. 252</b>	<b>THE ARCTIC REGIONS.</b>	<b>32 ITEMS.</b>
<b>SHORT LIST NO. 251</b>	<b>LANGUAGE AND LITERATURE.</b>	<b>65 ITEMS.</b>
<b>SHORT LIST NO. 250</b>	<b>ANOTHER B LIST (A MISCELLANY).</b>	<b>88 ITEMS.</b>
<b>SHORT LIST NO. 249</b>	<b>THE PACIFIC REGION.</b>	<b>73 ITEMS.</b>
<b>SHORT LIST NO. 248</b>	<b>NATURAL HISTORY.</b>	<b>87 ITEMS.</b>
<b>SHORT LIST NO. 247</b>	<b>MILITARY HISTORY.</b>	<b>68 ITEMS.</b>
<b>SHORT LIST NO. 246</b>	<b>ANOTHER A LIST.</b>	<b>88 ITEMS.</b>
<b>SHORT LIST NO. 245</b>	<b>AUSTRALIAN LITERATURE.</b>	<b>69 ITEMS.</b>
<b>SHORT LIST NO. 244</b>	<b>CHRISTMAS MISCELLANY.</b>	<b>99 ITEMS.</b>
<b>SHORT LIST NO. 243</b>	<b>A W LIST.</b>	<b>100 ITEMS.</b>
<b>SHORT LIST NO. 242</b>	<b>EXPLORATION AND TRAVEL.</b>	<b>87 ITEMS.</b>
<b>SHORT LIST NO. 241</b>	<b>BOOKS ON BOOKS.</b>	<b>83 ITEMS.</b>
<b>SHORT LIST NO. 240</b>	<b>AUSTRALIANA.</b>	<b>67 ITEMS.</b>
<b>SHORT LIST NO. 239</b>	<b>ANOTHER RANDOM DECADE 1871-1880.</b>	<b>69 ITEMS.</b>
<b>SHORT LIST NO. 238</b>	<b>UV XYZ MISCELLANY.</b>	<b>62 ITEMS.</b>
<b>SHORT LIST NO. 237</b>	<b>AUSTRALIANA.</b>	<b>88 ITEMS.</b>
<b>SHORT LIST NO. 236</b>	<b>ANTHROPOLOGY AND SOCIOLOGY</b>	<b>75 ITEMS.</b>
<b>SHORT LIST NO. 235</b>	<b>VOYAGES, SAILING, ETC.</b>	<b>85 ITEMS.</b>
<b>SHORT LIST NO. 234</b>	<b>DICTIONARIES.</b>	<b>85 ITEMS.</b>
<b>SHORT LIST NO. 233</b>	<b>T - LIST.</b>	<b>78 ITEMS.</b>
<b>SHORT LIST NO. 232</b>	<b>BIOLOGY.</b>	<b>87 ITEMS.</b>
<b>SHORT LIST NO. 231</b>	<b>EXPLORATION.</b>	<b>77 ITEMS.</b>
<b>SHORT LIST NO. 230</b>	<b>AUSTRALIANA - A TON.</b>	<b>100 ITEMS.</b>
<b>SHORT LIST NO. 229</b>	<b>THE S LIST.</b>	<b>87 ITEMS.</b>
<b>SHORT LIST NO. 228</b>	<b>SIMILARITY OR COINCIDENCE?</b>	<b>85 ITEMS.</b>

## FAX/POST ORDER FORM

TO: **GASTON RENARD - BOOKS AUSTRALASIA** - Fine and Rare Books  
 P.O. BOX 1030, IVANHOE, MELBOURNE, 3079, AUSTRALIA.  
 Telephone: (03) 9459 5040 FAX: (03) 9459 6787  
 Email: books@GastonRenard.com.au

**PLEASE SUPPLY FROM LIST No. 266 - Voyages and Travels.**

(Our invoice, included in the parcel, will show the total amount of your purchase).

Item	# Number	Author / Title	Price

DATE \_\_\_\_\_

Name [Block Letters]: \_\_\_\_\_

ADDRESS: \_\_\_\_\_

Telephone: \_\_\_\_\_

Fax: \_\_\_\_\_

Email: \_\_\_\_\_

[ ] Please post to me at the address given opposite.

[ ] My cheque, incl. postage, for \$ \_\_\_\_\_ is enclosed.

Signature: \_\_\_\_\_ Expiry Date: \_\_\_\_\_

[ ] Please charge my MASTERCARD or VISA or AMEX:

Account Number:-

--	--	--	--	--	--	--	--	--	--	--	--	--	--	--	--	--	--	--	--

[ ] Please record my interest in the following subjects and send me any relevant Short Lists:

---