

GASTON RENARD Pty. Ltd.

Postal Address:

P.O. Box 1030,
Ivanhoe, Melbourne,
Victoria, 3079, Australia.

Established 1945

(A.C.N. 005 928 503)

ABN: 68 893 979 543

www.GastonRenard.com

Electronic communications:

Telephone: +61 (0)3 9459 5040


FAX: +61 (0)3 9459 6787

E-mail: books@GastonRenard.com

SHORT LIST NO. 257 - 2018.


EXPLORATION AND TRAVEL

- 1 **Austin, K. A.**; Editor. **MATTHEW FLINDERS ON THE VICTORIAN COAST APRIL-MAY 1802.** Selected Documents Arranged with Introduction and Notes by K. A. Austin. Cr. 4to, First Edition; pp. 64; numerous text maps, illustrations & photos., chronology, bibliography, index; original pictorial boards; scarce. Melbourne; Cypress Books; (1974). #52780 **A\$110.00**

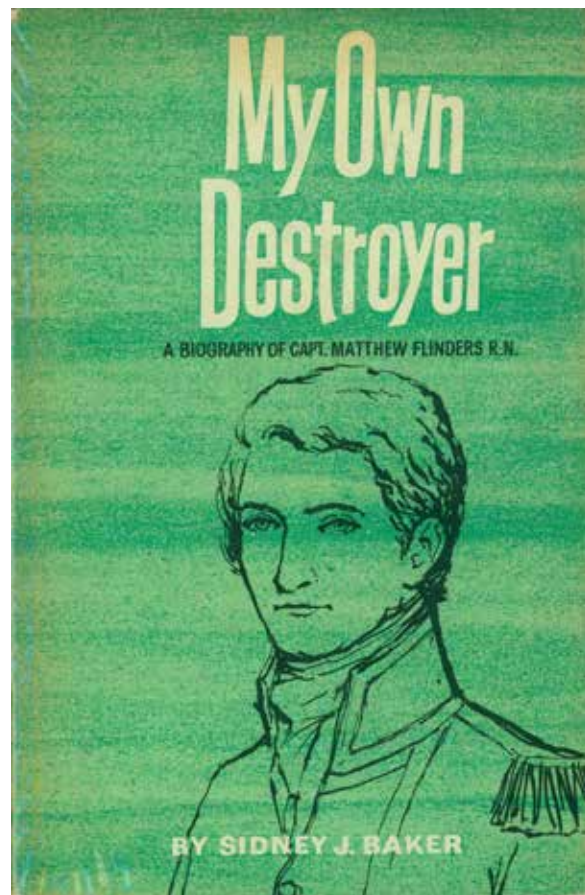


- 2 **Australian Discovery: NEW HOLLAND HERALD.** Hartog solves South Land Mystery. 4-page broadsheet, folded to super roy. dimensions; 4 maps, several illustrations, chronology; printed in black & green; (a little wear to folds & corners); a very good copy. Leiden; [Printed in the Netherlands by Nederlandse Rotogravure Maatschappij NV; 1970]. ****Supplement of Holland Herald, Newsmagazine of the Netherlands. The chronology comprises a detailed and useful table of Dutch voyages to the Australasian region from 1606 to 1756 and occupies the entire last page of the broadsheet.* #67666

A\$40.00



- 3 **Baker, Sidney J. MY OWN DESTROYER.** A Biography of Matthew Flinders, Explorer and Navigator. Med. 8vo, First Edition; pp. xiv, 146; frontis., 7 plates, chronology, appendix, index; original papered boards; a nice copy in slightly worn dustwrapper. Sydney; Currawong Publishing Co. Pty. Ltd.; (1962). #5012 **A\$75.00**



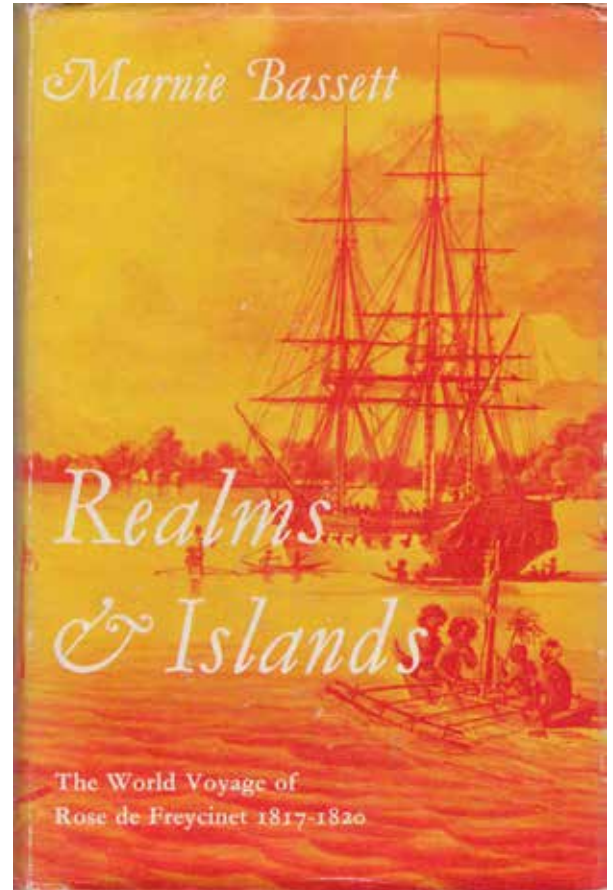
4 **Barrington, George: A VOYAGE TO NEW SOUTH WALES.**

By George Barrington, Superintendent of the Convicts: To which is prefixed a Detail of his Life, Trials, Speeches, etc. Enriched with beautiful Coloured Prints. Small f'cap folio, modern reprint in new format; pp. 120; 7 coloured plates from the originals, 5 b/w. plates & 1 text illust. from various sources; original papered boards; a fine copy in very slightly marked dustwrapper. (Sydney); View Productions Pty. Ltd.; (1985). ***Originally published in 1803. See *FERGUSON 366 & 367*. #13008

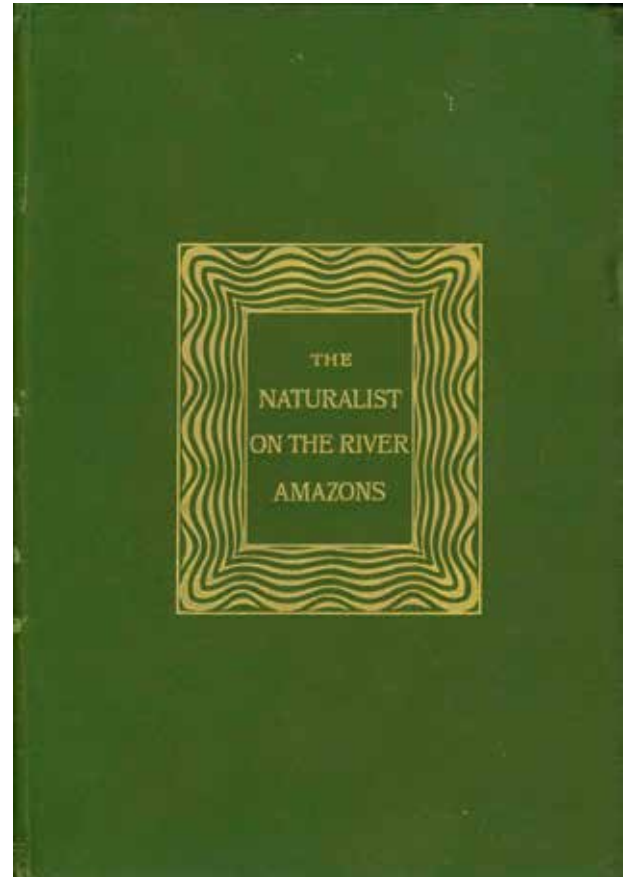
A\$45.00




- 5 **Bassett, Marnie. REALMS AND ISLANDS.** The World Voyage of Rose de Freycinet in the Corvette Uranie 1817-1820. From her Journal and Letters and the Report of Louis de Saulces de Freycinet, Capitaine de Corvette. First Edition; pp. xii, 276(last blank); endpaper & 2 other maps, 24 plates (including map), appendices; bibliography, index; original cloth; a fine copy in worn dustwrapper. London; Oxford University Press; 1962. #2140 **A\$95.00**




- 6 **Bates, Henry Walter. THE NATURALIST ON THE RIVER AMAZONS.** A Record of Adventures, Habits of Animals, Sketches of Brazilian and Indian Life, and Aspects of Nature under the Equator, during Eleven Years of Travel. With a Memoir of the Author by Edward Clodd. Med. 8vo; Reprint of the Unabridged Edition [of 1863]; pp. xcii(Clodd's Memoir), 396(last blank); folding map, photogravure portrait frontispiece, double-page coloured plate showing mimicry in butterflies & 43 illustrations (a few full-page), index; original cloth (spine a little spotted; some minor foxing to uncut edges; small stain to upper corner margin of frontispiece, but a very good, clean copy; very scarce. London; John Murray; 1892. ****Bates and Alfred Russel Wallace initially set out together to explore the Amazon and Rio Negro Rivers for natural history specimens. This is the last edition of the complete text, all later editions being abridged. Clodd's Memoir of the Author (new to this edition) is also a valuable addition to this work.* #67669 **A\$475.00**



- 7 **Baudin Expedition: RECIT DU VOYAGE AUX TERRES AUSTRALES** par Pierre-Bernard Milius, Second sur le “Naturaliste” dans l’expédition Baudin (1800-1804). Transcription du texte original par: Jacqueline Bonnemains [and] Pascale Hauguel. Avec l’autorisation de Monsieur Shand Kydd. 4to, First Edition; pp. [vi], viii, 82; 25 plates (1 coloured), a few text illustrations, 4 indices (persons, places, plants & animals, subjects), short biography of Milius; original wrappers; a nice copy. [Le Havre; Societe Havraise d’Etudes Diverses Museum d’Histoire Naturelle du Havre]; N.D. [1987]. #21510 **A\$95.00**




- 8 **Begg, A. Charles & Begg, Neil C. DUSKY BAY.** [In the Steps of Captain Cook]. Foreword by the Right Hon. The Viscount Cobham. Med. 8vo, First Edition; pp. 240(last blank); 18 maps & figures, 12 coloured & 16 b/w. plates, 3 appendices, bibliography, index; a very good copy in slightly worn dustwrapper; scarce. Christchurch; Whitcombe & Tombs Ltd; (1966). #50617 **A\$95.00**




- 9 **Bontier, Pierre** and **Le Verrier, Jean**. **THE CANARIAN**, or, Book of the Conquest and Conversion of the Canarians in the Year 1402, by Messire Jean de Bethencourt, Kt., Lord of the Manors of Bethencourt, Riville, Gourrel, and Grainville la Teinturiere, Baron of St. Martin le Gaillard, Councillor and Chamberlain in Ordinary to Charles V and Charles VI, composed by Pierre Bontier, Monk, and Jean Le Verrier, Priest. Translated and Edited, With Notes and an Introduction, by Richard Henry Major, F.S.A., etc. First Edition; pp. [viii], lvi, 232 (last 3 blank); portrait frontispiece, full-page map, type-facsimile plate of the title-page to the original French edition & 1 other plate, index; uncut in the original cloth (spine a little darkened); a very good copy; very scarce. London; Printed for the Hakluyt Society; M.DCCC.LXXII [1872]. ****Hakluyt Society [First Series No. 46]*.

#57471

A\$250.00



- 10 **Botting, Douglas. HUMBOLDT AND THE COSMOS.** Cr. 4to; pp. 296(last blank); 5 maps (3 full-page), 4 double-page & 32 full-page coloured plates, 27 full-page & 87 other b/w. illustrations, bibliography, index; original stiff pictorial wrappers; a fine copy. London; Sphere Books; (1973). #50451 **A\$45.00**




11 **Bradley, William. A VOYAGE TO NEW SOUTH WALES.**

The Journal of Lieutenant William Bradley RN of HMS Sirius, 1786-1792. Reproduced in facsimile from the original manuscript. With a portfolio of Charts. 2 vols., cr. 4to, First Edition; Vol. I, pp. xvi, 1-232, 232a-232b, 233-244, 244a-244b, 245-498(last 3 blank); 29 coloured plates, extensive index to the text and Bradley's Charts, views and tables; Vol. II, pp. 8; portfolio of 22 coloured & folding charts; original brown cloth, spines lettered in gilt; a fine set in dustwrappers. Sydney; The Trustees of the Public Library of New South Wales in association with Ure Smith Pty Ltd; 1969. ****An important journal of the flagship of the First Fleet bringing convicts to the founding settlement of Australia, this facsimile of the original manuscript and watercolours is a very valuable contribution to the early history of the settlement. The journal is penned in a clear and legible hand. Bradley was on the Sirius on her voyage to the Cape of Good Hope for supplies, which went eastwards and around Cape Horn, meeting in these high latitudes the "ice islands" amongst which they sailed for twenty-eight days. His illustrations include two fine watercolours of these "ice islands". He also recounts the wreck of the "Sirius" at Norfolk Island and the subsequent story of the crew during their eventual return to England on a chartered Dutch vessel.*

#26219

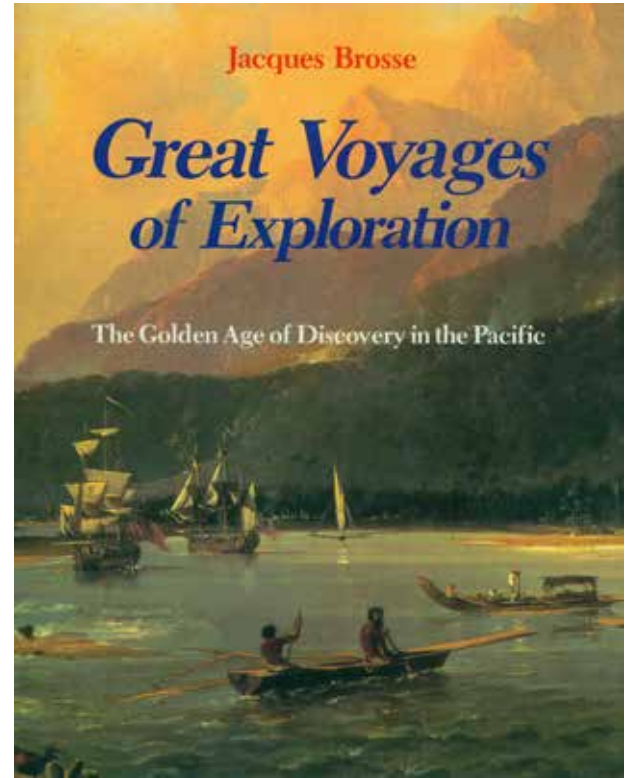
A\$195.00



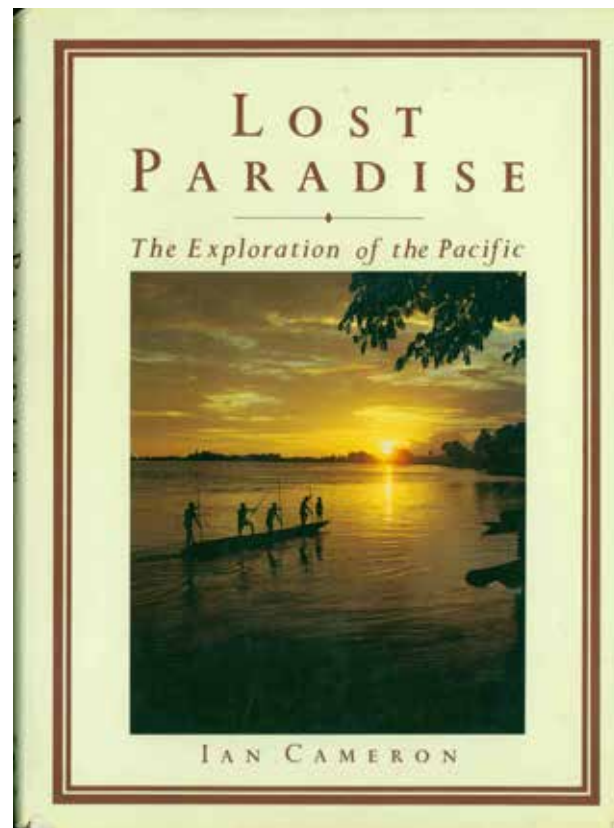
12 **Brosse, Jacques. GREAT VOYAGES OF EXPLORATION.**

The Golden Age of Discovery in the Pacific. Translated by Stanley Hochman. Preface by Leslie R. Marchant. Roy. 4to, First U.K. Edition (?); pp. 232; 2 double-page & 7 other coloured maps, very numerous coloured & b/w. illustrations (some full-page), appendices (biographical dictionary of navigators, scientists & artists; geographical dictionary, bibliography), index; original black cloth, spine and front board lettered in gilt; a fine copy in pictorial dustwrapper reproducing the oil painting of the Resolution and Adventure at Tahiti by William Hodges. (Buderim, Qld.); David Bateman Ltd., U.K., Australia, New Zealand, South Africa; (1983). ****A valuable & useful reference, reproducing a number of rare natural history plates and other illustrations of interest. Includes the early Antarctic voyages. Renard 190. Both David Bateman and Doubleday claim this to be, in identical wording, "first published in Australia and New Zealand" and the two editions are identical apart from the publishers imprints and emanate from the same (Hong Kong) printer. #37237*

A\$165.00



- 13 **Cameron, Ian.** **LOST PARADISE.** The Exploration of the Pacific. Impl. 8vo, First U.S. Edition; pp. 248; a few maps, 24 coloured plates (3 double-page) & numerous other b/w. illu. appen., bibliog., index; original brown cloth-grained papered boards, spine lettered in gilt; a nice copy in worn dustwrapper. Topsfield, Massachusetts; Salem House Publishers; (1987). ****With a chapter on American exploration in the Antarctic and numerous other references to southern waters.* Renard 280. #30280 **A\$30.00**



14 **Collingridge, George. THE DISCOVERY OF AUSTRALIA.**

A Critical, Documentary and Historic Investigation Concerning the Priority of Discovery in Australasia by Europeans before the arrival of Lieut. James Cook, in the "Endeavour", in the year 1770. With Illustrations, Charts, Maps, Diagrams, &c. Copious Notes, References, Geographical Index and Index to Names. Roy. 4to, First Edition; pp. xvi, 376; 100 maps & illustrations, including 12 plates of which 5 are folding & 7 are full-page, the remainder being illustrations of various sizes up to full-page, appendix, notes, references, geographical index & index to names; original cloth (rebacked, with original backstrip preserved; short tear in margin only of one leaf neatly repaired); a very good copy; scarce. Sydney; Hayes Brothers; 1895. ****Ferguson 8465; Davidson, page 23; Not in Hill. An important historical survey, detailing much of the evidence for early discovery of Australia by the Spanish and Portuguese, including discussion of the Dauphin and related maps showing the East Coast - published 1530-36, with many useful illustrations of old maps.* #21572

A\$500.00




15 Collingridge, George. **THE DISCOVERY OF AUSTRALIA.**

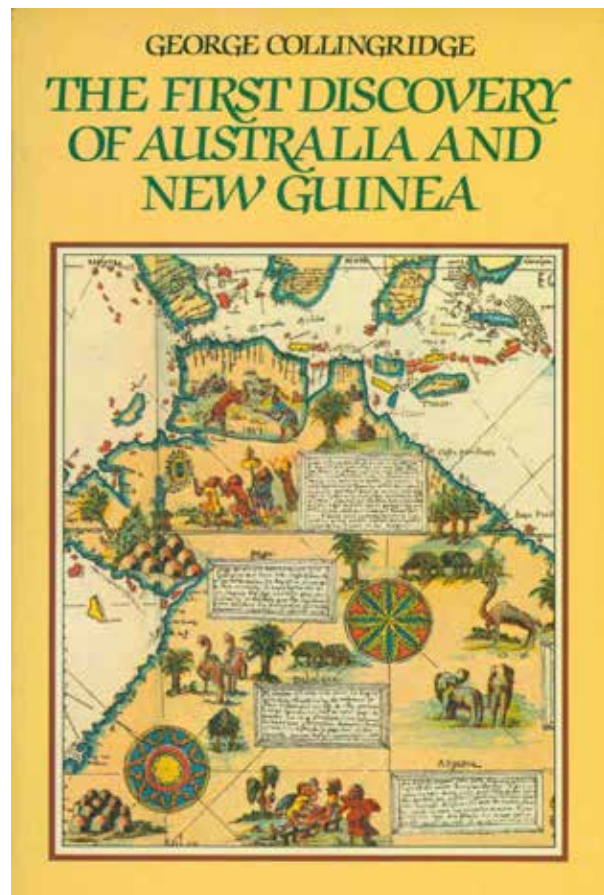
A Critical, Documentary and Historic Investigation Concerning the Priority of Discovery in Australasia by Europeans before the arrival of Lieut. James Cook, in the “Endeavour”, in the year 1770. With Illustrations, Charts, Maps, Diagrams, &c. Copious Notes, References, Geographical Index and Index to Names. Roy. 4to, Facsimile Edition, later impr.; pp. xvi, 376; 87 maps & illustrations (some double-page), appendix, indices; original slick illustrated papered boards; a fine copy. (Silverwater, NSW; Golden Press; 1989). ****First published Sydney, Hayes Brothers, 1895, see FERGUSON 8465 and in this facsimile in 1983. With the current interest in early (16th Century) Portuguese discovery in the Australasian region this work has become much sought after. It includes also much valuable information on the early Dutch discoveries. Included as a bonus is a large col. folded reproduction of Pieter Goos and Joannes van Keulan’s Sea Chart of the East Indies, 1680.*

#67668

A\$85.00



- 16 Collingridge, George. **THE FIRST DISCOVERY OF AUSTRALIA AND NEW GUINEA.** With an Introduction by Professor O. H. K. Spate and a Foreword by Kenneth Gordon McIntyre. Facsimile Edition; pp. xxii, 126; 5 full-page & 5 double-page coloured maps & 14 text maps, 35 text illustrations, 1 full-page coloured illust; original illustrated wrappers; a very good copy. Sydney; Pan Books; 1982. ****First published in 1906.* #29101 **A\$45.00**




- 17 **Colnett, James. A VOYAGE TO THE SOUTH ATLANTIC AND ROUND CAPE HORN INTO THE PACIFIC OCEAN,** for the Purpose of Extending the Spermaceti Whale Fisheries, and other Objects of Commerce, by ascertaining the Ports, Bays, Harbours, and Anchoring Births [sic], in Certain Islands and Coasts in those Seas at which the Ships of the British Merchants might be Refitted. Undertaken and performed by Captain James Colnett, of the Royal Navy, in the Ship Rattler. 4to, Facsimile Edition; pp. [ii], iv, [iii]-vi, xviii, 182(last 3 blank); 6 folding charts, 3 folding plates; original white simulated vellum, lettered in gilt on blue panels on spine and front board; a fine copy. Amsterdam; N. Israel, & New York, Da Capo Press; (1968). ****Bibliotheca Australiana No. 36. The original edition printed for the Author at London, 1798 [Spence 309] is very scarce. This edition not in Spence; Renard 354. #701* **A\$135.00**




18 Colwell, Max. **THE JOURNEY OF BURKE AND WILLS.**

Demy 4to, Second Edition; pp. 152; full-page map, numerous double-page & full-page illustrations, both coloured & b/w. (over 180 in all, some never before published, & including natural history drawings by Ludwig Becker), index; original papered boards; a fine copy in dustwrapper. Sydney; Lansdowne Press; (1985). ****First published by Paul Hamlyn in 1971.* #67662


A\$50.00




- 19 **Cook, Captain James. A VOYAGE TOWARDS THE SOUTH POLE AND ROUND THE WORLD.** Performed in His Majesty's Ships the Resolution and Adventure, in the Years 1772, 1773, 1774 and 1775. In which is included, Captain Furneaux's Narrative of his Proceedings in the Adventure during the Separation of the Ships. Illustrated with Maps and Charts, and a Variety of Portraits of Persons and Views of Places; drawn during the Voyage by Mr. Hodges, and engraved by the most eminent Masters. 2 vols. med. 4to, Facsimile of First Edition; Vol. I, pp. [viii], xl, 378; portrait frontispiece, large folding chart & 6 smaller charts (2 double-page), 2 folding plans, 27 plates (10 double-page, 2 folding); Vol II, pp. [ii], [viii], 364, [ii](folding plate), [367]-370, 369-396; 7 charts (3 folding), 20 plates (3 folding & 8 double-page), folding language table, appendices, including vocabularies; original canvas; (upper corner of Vol. I a little bumped); a very good set. [Adelaide; Libraries Board of South Australia; 1970]. ****Spence 318; Renard 370. Australiana Facsimile Editions No. 191. Only 781 sets were printed of this facsimile from the first edition of W. Strahan & T. Cadell, 1777. The pp. [viii] in Volume I contains an introduction written specially for this facsimile reprint by A. Grenfell Price and the pp. 369-396 in Vol. II contain Sir John Pringle's discourse on the health of mariners (from Cook's paper on the subject). The two sets of pages 369-70 contain variations in the text of Sir John Pringle's introduction.* #2162 **A\$650.00**



- 20 Cumpston, J. H. L. **AUGUSTUS GREGORY AND THE INLAND SEA.** Super roy. 8vo, First Edition; pp. viii, 130, [13](maps), 131-147(last blank); 57 illustrations on 28 plates, several other maps & illustrations in text, appendices, abbreviations, references, indices; original pictorial boards; a fine copy in dustwrapper. (Canberra); Roebuck; (1972). #56 **A\$75.00**




- 21 **Dalrymple, Alexander.** **AN ACCOUNT OF THE DISCOVERIES MADE IN THE SOUTH PACIFICK OCEAN.** By Alexander Dalrymple. First printed in 1767, reissued with a foreword by Dr. Kevin Fewster of the Australian National Maritime Museum and an essay by Dr. Andrew Cook of the British Library. Facsimile Edition; pp. 48, [iv], xxxii, 104(last blank); portrait frontispiece, folding map, 6 folding plates at end, 2 decorations printed in blue, notes; original quarter navy calf, with marbled sides; a nice copy; scarce. (Sydney); Horden House; 1996. ****Australian National Maritime Series Number Three. Edition limited to 950 copies. The original edition is very rare.* #19326 **A\$275.00**




- 22 Darwin, Charles. **A Naturalist's Voyage. JOURNAL OF RESEARCHES INTO THE NATURAL HISTORY AND GEOLOGY** of the Countries Visited during the Voyage of H.M.S. 'Beagle' Round the World, under the Command of Capt. FitzRoy, R.N. With Portrait. Cr. 8vo; pp. x, 520(last blank), 4(adv.); portrait frontispiece, a few text illustrations, index; original dark green cloth, gilt, with 3/6 on spine in gilt; a very good copy. London; John Murray; 1889. ****Freeman 49, but he makes no mention of the portrait (new to this edition?)*. #64263

A\$250.00




- 23 **Darwin, Charles.** **JOURNAL OF RESEARCHES INTO THE NATURAL HISTORY AND GEOLOGY** of the Countries Visited during the Voyage of H.M.S. Beagle Round the World, under the Command of Capt. Fitz Roy, R.N. By Charles Darwin, M.A., F.R.S. London: T. Nelson and Sons, Paternoster Row. Edinburgh; and New York. 1896. Reduced height demy 8vo; Fifth Nelson Edition; pp. 616(last blank); 6 double-page & 16 full-page plates, several text illustrations, index; original blue cloth with bevelled edges, gilt; (spine ends very slightly worn); a nice copy; scarce. London; T. Nelson and Sons; 1896. ****Not in Ferguson; Freeman 81 (collation incorrect by reference to his 48). First published by Nelson in this form in 1888 (the first substantially illustrated edition).* #66383 **A\$175.00**




- 24 **Darwin, Charles.** **JOURNAL OF RESEARCHES INTO THE NATURAL HISTORY AND GEOLOGY** of the Countries Visited during the Voyage of H.M.S. "Beagle" Round the World. With a Biographical Introduction. Cr. 8vo; pp. 492, [12](adv.); 16 plates, over 30 text illustrations (including maps), index; original blue cloth, gilt; (short inscription on back of frontispiece; some occasional very pale foxing); a nice copy; scarce. London; Ward Lock & Co., Limited; N.D. [c. 1900]. ****Freeman 95, a volume in the Minerva Library, New Series, but not explicitly identified as such. The first leaf of the advertisements describes "The Minerva Library (New Series.) Large Crown 8vo, art linen, extra gilt, fully illustrated, 2s." and Volume II in the series is this work. The biographical introduction is by G. T. Bettany.*

#66388

A\$145.00




- 25 **Darwin, Charles.** **JOURNAL OF RESEARCHES INTO THE GEOLOGY & NATURAL HISTORY** of the Various Countries visited during the Voyage of H.M.S. Beagle round the World by Charles Darwin. London: J. M. Dent & Co. New York: E. P. Dutton & Co. F'cap 8vo, Second Everyman Edition; pp. xvi, 496; a few text illustrations, original grey ribbed cloth, spine gilt; a nice copy. London; J. M. Dent & Co.; (1908). ****Not in ANB; Freeman 113. First published in Everyman's Library in 1906 (Freeman 110). Includes Darwin's Postscript as originally published in 1860.* #66397 **A\$45.00**




- 26 **Darwin, Charles.** **JOURNAL OF RESEARCHES INTO THE GEOLOGY AND NATURAL HISTORY** of the various countries visited by H. M. S. Beagle, by Charles Darwin (1839). Facsimile Reprint of the First Edition. Facsimile Edition; pp. [ii], xiv, 630, [609]-[616](index, last blank), [2] + 16 plates; endpaper map, frontispiece (profile plan of the 'Beagle'), text map & 2 text illustrations, index; original quarter cloth, with patterned papered sides; a nice copy in worn dustwrapper; scarce in such condition. New York - London; Hafner Publishing Company; 1952]. ****Freeman 144, being a facsimile of Freeman 11 (Ferguson 2739), the second issue of Darwin's journal, the first as a stand-alone work, it having been published earlier in the same year as Volume III - 'Journal and Remarks,' of the three-volume 'Narrative of the Surveying Voyages of His Majesty's Ships Adventure and Beagle.' This facsimile did not reproduce the two folding maps belonging to this volume but does include sixteen plates derived from other volumes in the original three-volume publication of the 'Voyages.'*

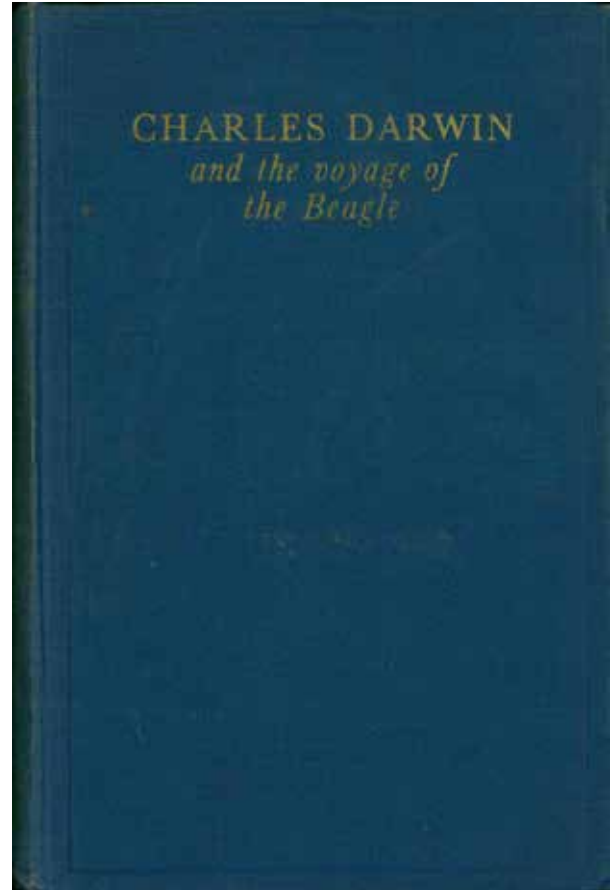
#66368

A\$150.00

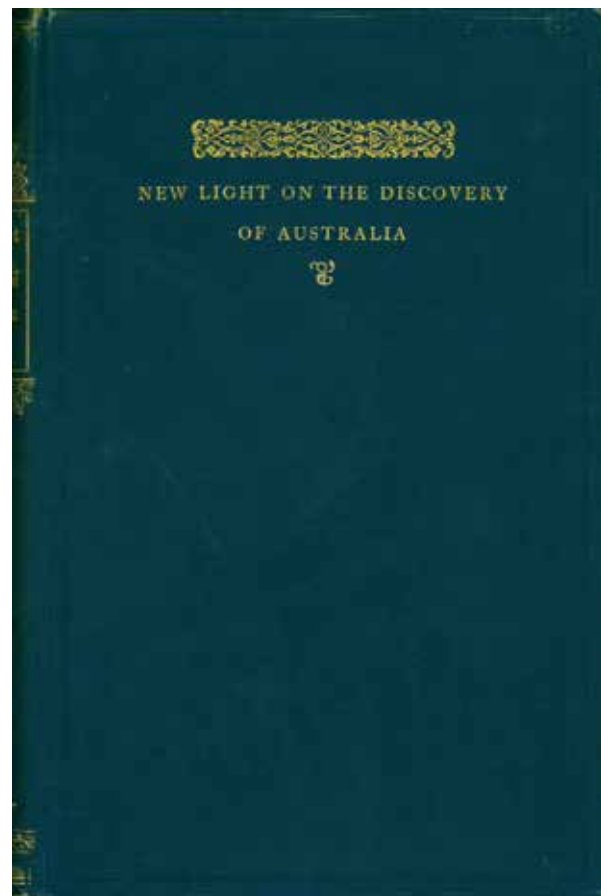
- 27 **Darwin, Charles. *THE VOYAGE OF THE 'BEAGLE'*** With an Introduction and Appreciation by H. E. L. Mellersh. Distributed by Heron Books. First Edition (in this form); pp. xxiv, 506, [507]-536(the "Appreciation"), 537-552(2 pp. sources & index, last modern colophon); portrait frontispiece, 15 plates (2 double-page) & 1 full-page illust. to Darwin's Journal, 15 plates to "Appreciation", several text illustrations, sources of illustrations, index; original artificial leather, gilt; a nice copy. (Geneva); Distributed by Heron Books (Edito-Service S. A.; 1968). ****Freeman 160. A complete facsimile of the second edition of 1845, with the addition of the plates (from the three-volume Narrative, the Zoology, and other sources) and the useful "Appreciation" by Mellersh.* #66403 **A\$60.00**



- 28 Darwin, Charles: **CHARLES DARWIN AND THE VOYAGE OF THE BEAGLE.** [Unpublished Letters and Notebooks]. Edited with an Introduction by Nora Barlow. First Edition; pp. [viii], 280 (last blank); folding map, full-page map, 15 plates, glossary, index; original buckram; a very good copy; scarce. London; Pilot Press Ltd.; 1945. ****Freeman 1571. Includes bibliographical treatments of 'Journal of Researches' and 'Letters on Geology.'* #17696 **A\$185.00**



- 29 **de Prado y Tovar**, Captain Don Diego: **NEW LIGHT ON THE DISCOVERY OF AUSTRALIA** as revealed by the Journal of Captain Don Diego de Prado y Tovar. Edited by Henry M. Stevens, with Annotated Translations from the Spanish by G. F. Barwick. Demy 8vo, First Edition; pp. xii, 262, [2](adv.); 5 maps (4 folding, 2 in pocket of rear board), 2 facsimiles of the original MS. Journal, notes, appendices, index; top edge gilt; others uncut; original dark blue cloth, gilt; a very good copy; scarce. London; Henry Stevens, Son and Stiles; MDCCCCXXX [1930]. ****This work was simultaneously issued by the Hakluyt Society and was never before published in any language. One of the large folding charts contains reproductions of the four maps by DE PRADO Y TOVAR and the Journal reveals "that after the departure of Quiros the office of Chief of the Expedition had devolved upon Prado under sealed orders opened at the Island of Espiritu Santo, and that Torres was thereafter merely acting as navigating Captain"*
#67667 **A\$285.00**




30 de Quiros, Pedro Fernandez: **TERRA AUSTRALIS INCOGNITA**, or A new Southerne Discoverie, containing A fifth part of the World. Lately found out By Ferdinand de Qvir, a Spanish Captaine. Neuer before published. London, Printed for Iohn Hodgetts. 1617. Small f'cap 4to, Facsimile Edition; pp. [iv], [ii], 28(last blank); original stiff wrappers; a fine copy. [Amsterdam / New York; Da Capo Press / Theatrum Orbis Terrarum; 1970].

#48629

A\$65.00




- 31 **Donaldson, Ian**; introduced by. **AUSTRALIA AND THE EUROPEAN IMAGINATION.** Papers from a Conference held at the Humanities Research Centre Australian National University May 1981. 4to, First Edition; pp. [vi], 184(last blank), [4](last blank); references; processed typescript in original wrappers; a very good copy. [Canberra]; Humanities Research Centre, Australian National University; 1982. ****Including Helen Wallis on Java-La-Grande; J. W. Johnson on the Utopian Impulse and Southern Lands; Jean Garagnon on French Imaginary Voyages to Austral Lands; J. Dunmore on French Voyages; Walter Veit on European Imagining; Alan Frost on Botany Bay; and Robert Sellick on European Ideas of Exploration.* #67663 A\$70.00




- 32 **Doughty, Charles M. TRAVELS IN ARABIA DESERTA.** With a New Preface by the Author, and all the Original Maps, Plans and Cuts. 2 vols., thick demy 8vo, Second Edition, Second Impression, U.S. Issue; pp. xxvi, 624; xiv, 690; 2 portraits, large folding coloured map in pocket, 8 text maps & plans (2 full- page), 5 folding plates, 3 full-page plates, appendices, index & glossary of Arabic words (148 pp.); original cloth; top edge gilt, fore and lower edges uncut; (spines very slightly faded); a fine, clean set. New York; Boni & Liveright; [1921].
****Actually the U.K. edition with the title-page carrying the U.S. imprint (the spines carry at the foot the names of the U.K. publishers - Jonathan Cape and the Medici Society). With Preface to the "Third Edition" (in addition to those of the First and Second Editions) by Doughty, as in the U.K. issue, and otherwise identical to the Second Edition, which was reset from the First of 1888. #7111*

A\$350.00



- 33 **Egerton, Hugh Edward; M.A. SIR STAMFORD RAFFLES.**
England in the Far East. Cr. 8vo; pp. xx(including frontispiece), 290,
[2](adv.); portrait frontispiece, 2 folding maps, 2 appendices (including
Genealogical tree), index; original decorated cloth; (some foxing); a
very good copy. London; T. Fisher Unwin; MCM [1900]. ****First
published in 1897, this volume is one of the Builders of Great Britain
series, Edited by H. F. Wilson. This is an interesting copy inscribed on
half-title "With the Author's compliments" and with extensive notes on
endpapers and some margins by J. R. Crawford.* #67580 **A\$60.00**

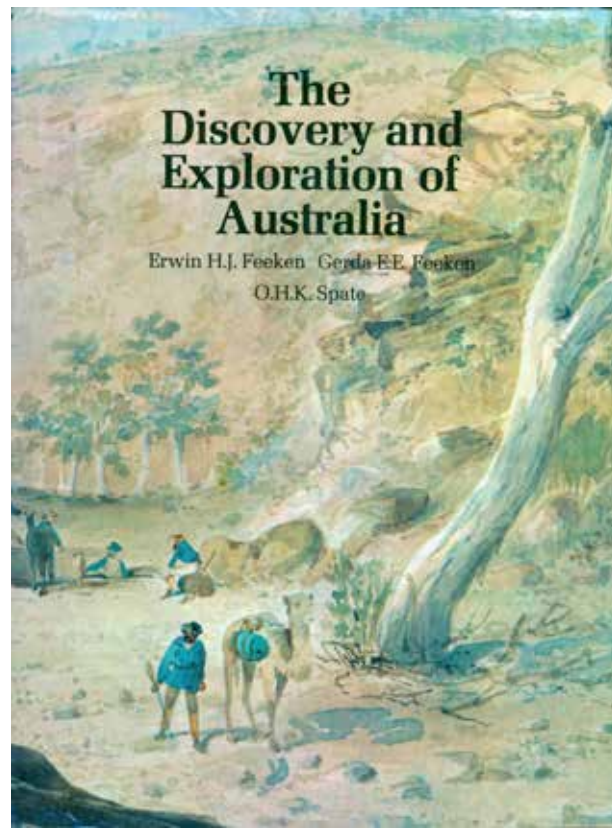


- 34 **Feeken**, Erwin H. J.; **Feeken**, Gerda E. E.; [and] **Spate**, O. H. K.
THE DISCOVERY AND EXPLORATION OF AUSTRALIA.


Demy 4to, First Edition; pp. [viii], 318, [2](blank); double-page coloured reproduction of Ortelius's map of the Pacific Ocean (Maris Pacifici, Amsterdam, 1570), 24 full-page coloured maps, with 11-page key, 170 illustrations (some full-page), including 11 in colour, & several text maps, 45-page gazetteer of Australian place names, bibliography, index; original papered boards; (name of former owner on title-page); a very good copy in dustwrapper. (Melbourne); Nelson; (1970).
****A useful and informative book; the Gazetteer includes details of who bestowed the place names and after whom or what they were named.*

#40825


A\$165.00




- 35 **Fitzgerald, Lawrence.** **JAVA LA GRANDE.** The Story of the Portuguese Discovery of Australia Circa 1521. Impl. 8vo, Second Edition, with corrections; pp. xx, 140; 81 maps, illustrations & figures, biography, index; original pictorial boards; a fine copy in dustwrapper. (Hobart; The Publishers Pty. Ltd.); 1984 (1986). #21096 **A\$95.00**



- 36 **Flinders**, Matthew. **A VOYAGE TO TERRA AUSTRALIS**; undertaken for the Purpose of Completing the Discovery of that Vast Country, and Prosecuted in the Years 1801, 1802, and 1803, in His Majesty's Ship the Investigator, and subsequently in the Armed Vessel Porpoise and Cumberland Schooner. With an Account of the Shipwreck of the Porpoise, Arrival of the Cumberland at Mauritius, and Imprisonment of the Commander during Six Years and a Half in that Island. By Matthew Flinders, Commander of the Investigator. In two volumes with an Atlas. 3 vols., super roy. 4to; First Facsimile Edition; Vol. I, pp. [iv], xx, cciv(Introduction), 270(last blank); 4 plates; Vol. II, pp. [iv], 614(last blank); 5 plates; [Vol. III] Atlas of charts & plates (loose in folding box, as issued); 16 folding charts, 2 double (i.e., in 2 sheets) folding plates of coastal views, 10 folding botanical plates, several tables, appendices; original cloth; (a very good, clean, ex-library set with labels on spines & endpapers & title-versos and small unobtrusive stamps on the charts and plates in Vol. III, but no other markings). Adelaide; Libraries Board of South Australia; 1966. ****Australiana Facsimile Editions, No. 37. 2150 sets were printed. The nine plates in the text volumes were drawn by WILLIAM WESTALL, landscape draughtsman on the "Investigator". The ten botanical plates in the atlas were drawn by FERDINAND BAUER, botanical draughtsman under ROBERT BROWN, naturalist to the voyage; these plates illustrate BROWN's "General Remarks, Geographical and Systematic, on the Botany of Terra Australis", 1814, and also the botanical Appendix to the "Voyage to Terra Australis". The Introduction contains a summary of earlier voyages to the Australasian Region, including an account of BLIGH's second voyage in the "Providence", in which FLINDERS served. The charts of the Australian Coast produced by Flinders were of high accuracy and were put to practical use for a long period.* #67664 **A\$300.00**

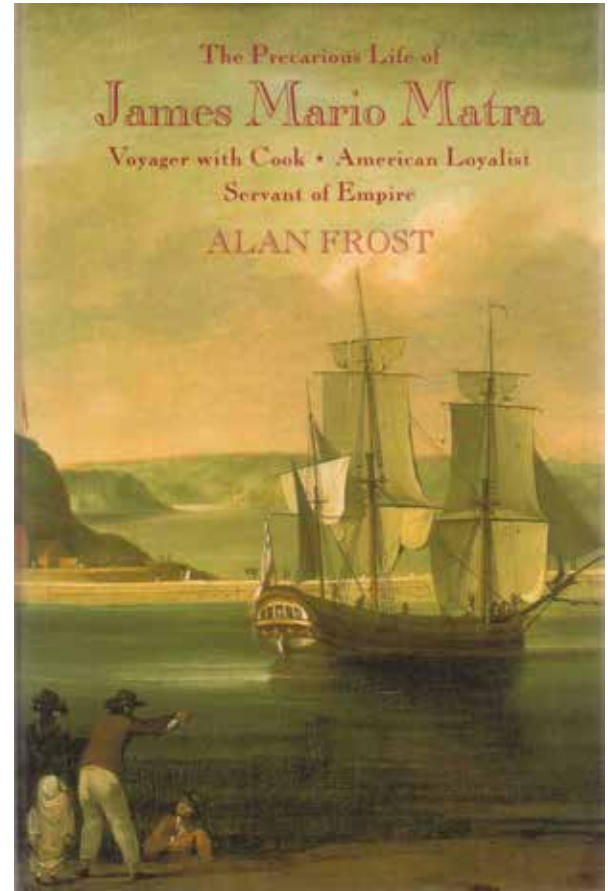


- 37 **Forster**, Johann Reinhold: **THE RESOLUTION JOURNAL OF JOHANN REINHOLD FORSTER**. Edited by Michael E. Hoare. 4 vols., First Edition; Vol. I, pp. xviii, 182; folding map, coloured frontispiece & 6 b/w. plates (1 folding); Vol. II, pp. viii, 183-370; 5 text maps, 11 plates (2 folding); Vol. III, pp. viii, 371-554; 5 text maps, 10 plates; Vol. IV, pp. viii, 555-834(last 3 blank); 4 text maps, 9 plates, 2 appendices, bibliography, natural history index, general index; original blue cloth, spines lettered in gilt, with gilt device on front boards; a fine set in very slightly worn dustwrappers. London; The Hakluyt Society; 1982. ****Cook's Second Voyage in which he crossed the Antarctic Circle for the First Time. This journal was only recently discovered, and has never before been published. Hakluyt Society, Second Series Nos. 152-155.* #4147 **A\$350.00**



- 38 **Frost, Alan. *THE PRECARIOUS LIFE OF JAMES MARIO MATRA*.** Voyager with Cook. American Loyalist. Servant of Empire. With the assistance of Isabel Moutinho. Med. 8vo, First Edition; pp. xiv, 266(last blank); 12 plates (including several maps), notes, sources, bibliography, index; original canvas; a fine copy in dustwrapper. (Carlton, Melbourne); The Miegunyah Press; (1995). ****Number Six in the second numbered Miegunyah Press series: 1000 copies were printed. Using his letters and a probing biographical narrative, Frost builds up a picture of Matra, an important, but little-known figure in Australian history. An enigmatic American who sailed with Cook, Matra (who changed his name from Magra) was the first (in 1771) to have published a major book on the "Endeavour" voyage, and strove to found a colony in New South Wales for dispossessed American loyalists, only to end his days as Consul at Tangier.* #48600


A\$70.00




39 **Giles, Ernest.** **AUSTRALIA TWICE TRAVERSED:** The Romance of Exploration, being a Narrative Compiled from the Journals of Five Exploring Expeditions into and through Central South Australia, and Western Australia, from 1872 to 1876. 2 vols., Facsimile Edition; Vol. I, pp. [ii], lx, 320; 3 folding maps (partially coloured), 11 plates, 11 text illustrations; Vol. II, pp. [ii], xii, 364; 3 folding maps (partially coloured), 10 plates, 13 text illustrations, botanical appendix of plants collected and arranged by Baron von Mueller, index to each vol.; original vinyl; (name of former owner on front endpapers); a nice set. [Adelaide; Libraries Board of South Australia; 1964]. ****Australiana Facsimile Editions No. 13 (619 sets printed)*. First published London, Sampson Low, 1889.

#6477


A\$450.00



- 40 Gosse, W[illiam] C[hristie]. **W. C. GOSSE'S EXPLORATIONS, 1873.** Report and Diary of Mr. W. C. Gosse's Central and Western Exploring Expedition, 1873. F'cap folio, Facsimile Edition; pp. [ii], 24(last blank); large folding map (in end-pocket), frontispiece of Ayers Rock; original vinyl; a fine copy. Adelaide; Libraries Board of South Australia; 1973. ****Originally published in 1874. Australiana Facsimile Editions No. 71. 603 copies only were printed.* #24145 **A\$275.00**




- 41 **Gregory, J. W. THE DEAD HEART OF AUSTRALIA.** A Journey around Lake Eyre in the Summer of 1901-1902, with some Account of the Lake Eyre Basin and the Flowing Wells of Central Australia. Facsimile Edition; pp. [ii], xvi, 384; 2 folding & 4 smaller coloured folding maps, 1 full-page Map of Lake Torrens according to Eyre and Sturt (at p. 252 but not included in list), 16 plates, 6 text illustrations, appendices, indices; original brown cloth, with heart-shaped illustration on front cover in facsimile of the First Edition binding; a fine copy. (Adelaide; Corkwood Press; 1997). ****Edition limited to 250 numbered copies.* #55686 **A\$150.00**



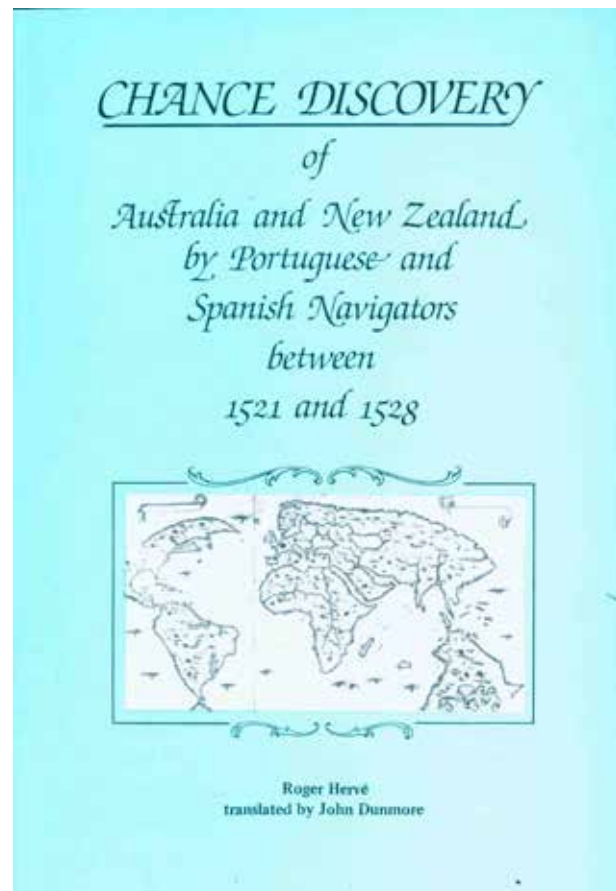
- 42 **Grey, George.** **JOURNALS OF TWO EXPEDITIONS OF DISCOVERY IN NORTH-WEST AND WESTERN AUSTRALIA**, during the Years 1837, 38, and 39, under the Authority of Her Majesty's Government. Describing many Newly-Discovered, Important and Fertile Districts, with Observations on the Moral and Physical Condition of the Aboriginal Inhabitants, &c. &c. 2 vols., Facsimile of First Edition; Vol. I, pp. xiv, 412, [4](blank); 2 folding maps, 7 coloured & 4 b/w. plates, several text illustrations; Vol. II, pp. viii, 482; coloured frontispiece, 10 b/w. plates, 6 appendices; original papered boards; a fine set in dustwrappers. (Victoria Park, W.A.; Hesperian Press; 1983). ****Originally published London, T. & W. Boone, 1841. #17044* **A\$250.00**



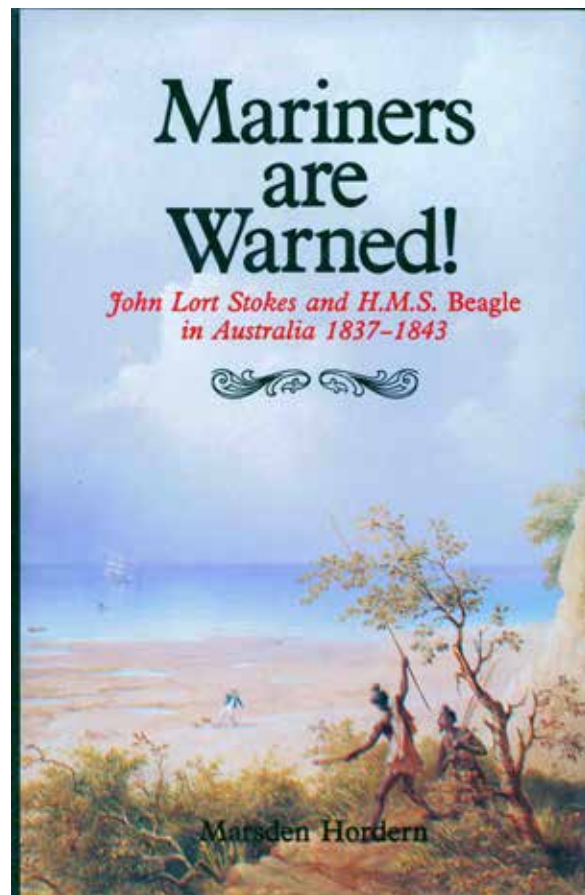
- 43 **Hamilton, George.** **A VOYAGE ROUND THE WORLD** in His Majesty's Frigate Pandora. [Performed under the direction of Captain Edwards In the Years 1790, 1891, and 1792. With the Discoveries made in the South-Sea; and the many Distresses experienced by the Crew from Shipwreck and Famine, in the Voyage of Eleven Hundred Miles in open Boats, between Endeavour Straits and the Island of Timor]. First printed in 1793, reissued with a foreword by Alex Allan, British High Commissioner and an Essay by Peter Gesner, Curator of Maritime Archaeology, Queensland Museum. Facsimile Edition; pp. 38, 164, [2](blank); portrait frontispiece (to original work), map frontispiece & 5 illustrations in introduction; original quarter leather, with marbled sides; (spine slightly faded); a nice copy. (Sydney); Hordern House; (1998). ****Australian Maritime Series Number Four. Edition limited to 950 copies. Originally published at Berwick in 1793.* #59450 **A\$350.00**



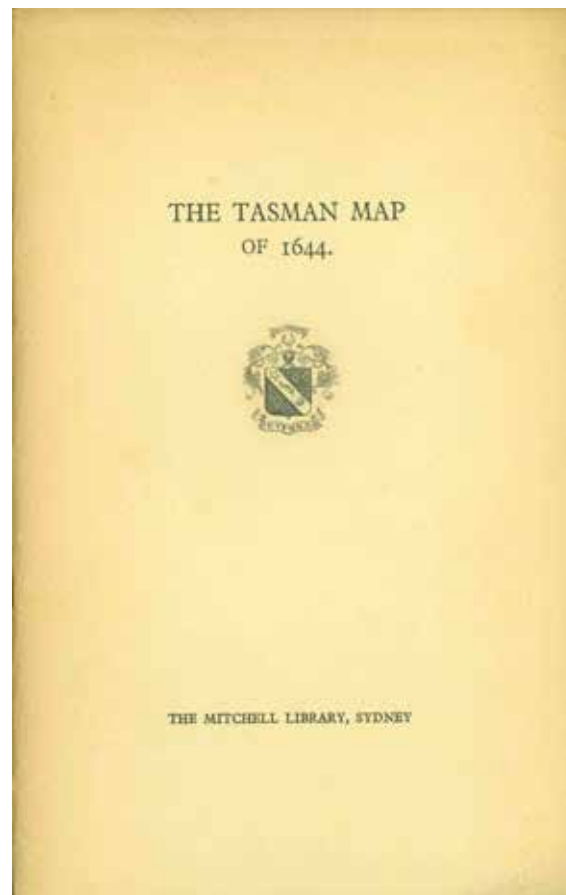
- 44 Herve, Roger: **CHANCE DISCOVERY OF AUSTRALIA AND NEW ZEALAND** by Portuguese and Spanish Navigators between 1521 and 1528. Translated by John Dunmore. First Edition in English; pp. 70, [2](blank); 3 maps; a fine copy in original stiff wrappers; very scarce. (Palmerston North); Dunmore Press; (1983). #4932 **A\$95.00**



- 45 **Hordern**, Marsden. **MARINERS ARE WARNED!** John Lort Stokes and H.M.S. Beagle in Australia 1837-1843. Med. 8vo, Second Impression, pp. xxiv, 360; 7 folding maps (in pocket), 9 other maps, 24 plates (4 coloured), 9 figures, notes, 3 appendices, bibliography, index; original papered boards; a fine copy in dustwrapper. (Melbourne); Melbourne University Press; 1989. ****An important and long overdue study of the man who charted much of Australia's coast, adding detail to the work of Matthew Flinders, and whose charts were still in use a century later. Number 4 in the Miegunyah Press series.* #28091 **A\$135.00**




- 46 [Jones, Phyllis Mander]. **THE TASMAN MAP OF 1644.** Historical Note and Description of the Manuscript Map in the Mitchell Library, Sydney. Med. 8vo, First Edition; pp. 32(last blank); double-page map, full-page coloured map & 2 full-page b/w. maps, note on the reproduction & printing of the Tasman charts, bibliography; original wrappers; a nice copy; very scarce. (Sydney); Library of New South Wales; 1948. #33675 **A\$145.00**



- 47 **King, Captain Phillip P. NARRATIVE OF A SURVEY OF THE INTERTROPICAL AND WESTERN COASTS OF AUSTRALIA.** Performed between the Years 1818 and 1822. With an Appendix, containing Various Subjects relating to Hydrography and Natural History. 2 vols., Facsimile Edition; Vol. I, pp. [ii], xl, [ii] (Errata to both vols.), 452; folding chart, 7 plates, 5 text illustrations; Vol. II, pp. [ii], viii, 638; folding chart, 6 plates (including 1 folding), 3 text illustrations, 4 appendices (including natural history, geology & native language); original vinyl; (slight foxing of edges, but a fine set); scarce. [Adelaide; Libraries Board of South Australia; 1969]. ****First published at London by John Murray in 1827, with a few very rare copies dated 1826. Australian Facsimile Editions No. 30 - only 457 sets were printed.* #12911 **A\$550.00**




- 48 **Kinser**, Samuel; Edited by. **THE MEMOIRS OF PHILIPPE DE COMMYNES**. [Volume One]. Book One: The War for the Public Good, 1465 / Book Two: The Wars against Liege and the interview at Peronne, 1466-1468 / Book Three: The War over the Somme River Towns, 1470-1472 / Book Four: The Franco-English War of 1475 and the betrayal of the Count of Saint-Pol / Book Five: The fall of Burgundy, 1476-1477. [Volume Two. Book Six: French Expansion in Burgundy and Louis XI's Last Years, 1477-1483 / Book Seven: The French Invasion of Italy, 1494-1495 / Book Eight: The French Retreat from Italy and Charles VIII's Last Years, 1495-1498]. Edited by Samuel Kinser. Translated by Isabelle Cazeaux. 2 vols., super roy. 8vo, First Edition; Vol. 1, pp. xvi, 368; full-page map, 6 full-page illustrations, chronological table; Vol. 2, pp. xvi, 369-668; 2 maps, 6 full-page illustrations, 3 appendixes, list of errata, index; original cloth, with illustrated endpapers; a nice set in slightly silverfished dustwrappers. Columbia, South Carolina; University of South Carolina Press; (1969). #40281 **A\$95.00**




49 **Kunz, Egon & Elsie. A CONTINENT TAKES SHAPE.** Roy. 4to, First Edition; pp. 176; numerous coloured & b/w. maps, references, index; original decorated cloth; a very good copy in worn & slightly torn dustwrapper. Sydney; Collins; (1971). ****The mapping of Australia as built up by the early explorers & navigators.*

#14646

A\$95.00




- 50 Layard, Austen Henry; D.C.L. **A POPULAR ACCOUNT OF DISCOVERIES AT NINEVEH.** Arranged by the Author from his larger work. with numerous woodcuts. New Edition. Cr. 8vo; pp. xxiv, 360; 3 folding plans, 4 plates (including 2 folding), numerous text figures, index; original decorated cloth (spine worn; stamp of former owner on title-page; a few marks); scarce. London; John Murray; 1852. #37757 ****An account of the Author's first expedition.* A\$50.00



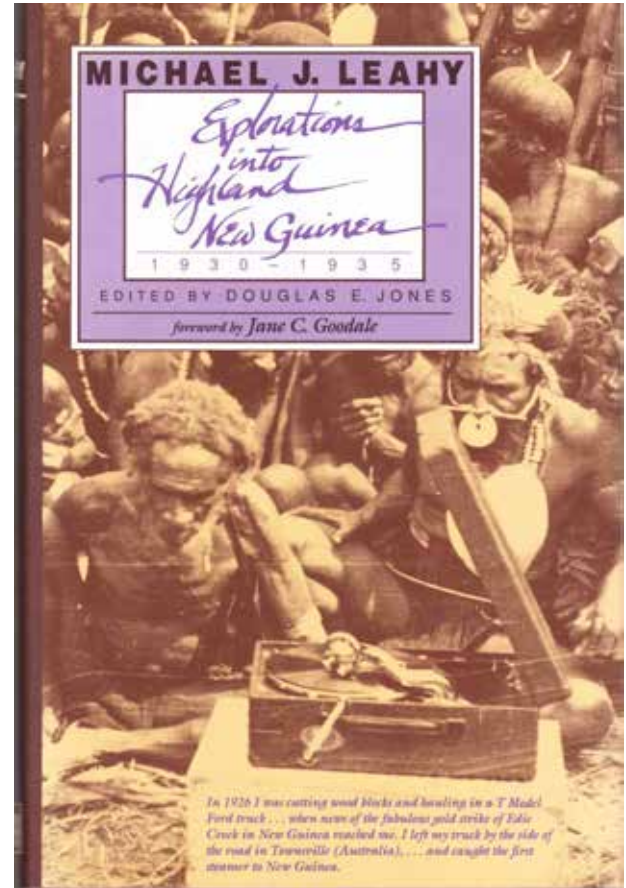
- 51 **Layard, Austen H.; M.P. DISCOVERIES IN THE RUINS OF NINEVEH AND BABYLON;** with Travels in Armenia, Kurdistan and the Desert: Being the Result of a Second Expedition undertaken for the Trustees of the British Museum. Thick 8vo, First Edition; pp. xxiv, 688(last 2 blank); folding frontispiece (foxed), 2 large folding maps (one with very short marginal tear), 3 folding plans (1 with short tear crudely but effectively and reversibly repaired), 1 folding & 9 full-page plates, 232 text illustrations, 3 tables; 3 appendices, index; original blind-stamped cloth; uncut; (hinges cracked, but sound; names of former owners on endpaper & half-title); a very good, generally clean copy; scarce. London; John Murray; 1853. ****There was another issue of this edition which was bound in two volumes, this however is in the stunning (the picture does NOT do it justice!) original one-volume binding by Remnant & Edmonds, blind-stamped with the Babylonian motif of the great Winged Bull with human head.* #26988 **A\$850.00**



- 52 **Layard, Austen H.; M.P. D.C.L. NINEVEH AND BABYLON.**
A Narrative of a Second Expedition to Assyria. During the Years 1849, 1850, & 1851. Abridged by the Author from his Larger Work. With numerous woodcuts. Cr. 8vo, First Edition (in this form); pp. lvi, 414(last blank); frontispiece, folding map, numerous text illustrations & plans, index; original cloth, gilt, uncut; (some very minor soiling); a very good copy. London; John Murray; 1867. #37758 **A\$120.00**




- 53 **Leahy, Michael J. EXPLORATIONS INTO HIGHLAND NEW GUINEA.** 1930-1935. Edited by Douglas E. Jones. Foreword by Jane C. Goodale. Med. 8vo, First Edition; pp. xvi, 256(last 2 blank); full-page map, several illustrations, index; a fine copy in dustwrapper. Bathurst; Crawford House Press; (1994). ****The diary of the often controversial Leahy, recording his five years spent in the pursuit of gold in the New Guinea highlands, and the human discoveries he made there. Leahy's encounters with the Highlanders in the 1920s and '30s, and his often extraordinary photographs of them provide a broad and rich contribution to world ethnography.* #49231 **A\$95.00**



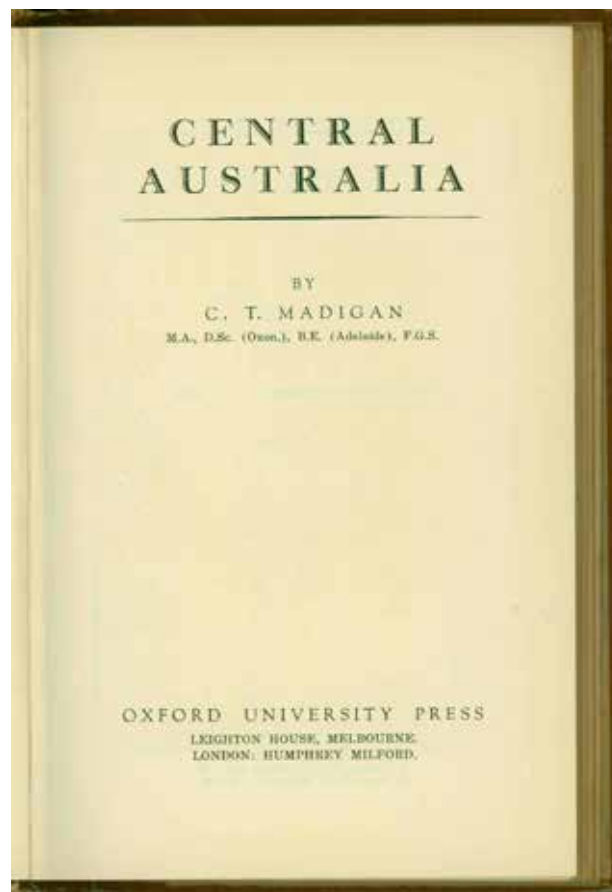
- 54 McLaren, Ian F. **THE VICTORIAN EXPLORING EXPEDITION** and RELIEVING EXPEDITIONS, 1860-1: The Burke and Wills Tragedy. (Presidential Address to the Society). Pp. [iv], 213-256(last 3 blank); map, 4 illustrations, appendices, bibliography; original wrappers; a nice copy. [Melbourne]; Reprinted from the Victorian Historical Magazine; 1960. #67665 **A\$75.00**



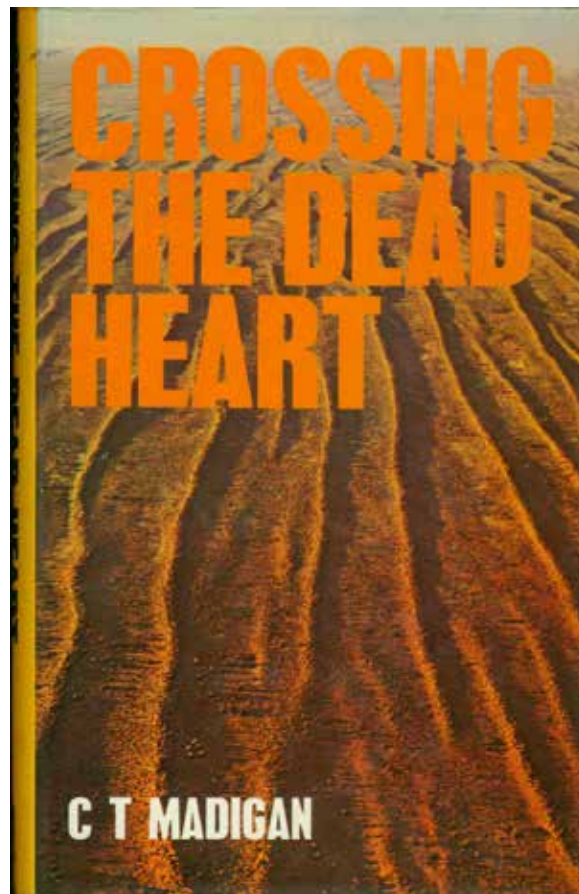
- 55 **M'Leod, John. THE VOYAGE OF THE ALCESTE.** To the Ryukyus and Southeast Asia. By John M'Leod, Surgeon of the Alceste. With an introduction by Shannon McCune. 8vo, Facsimile Edition; pp. xxviii, [viii], 288, [4](blank); endpaper map & 3 maps on 2 folding sheets, 5 plates, 5 appendices; original cloth (spine ends very slightly worn); a very good copy in defective dustwrapper. Rutland, Vermont; Charles E. Tuttle Company; (1963). ****First published in 1817.*
#26737 **A\$35.00**




- 56 **Madigan, C. T. CENTRAL AUSTRALIA.** New Revised Edition; pp. [ii], xiv, 316; 2 folding maps at end, 51 plates, index; original cloth (spine slightly worn; corner of rear board a little creased); a very good copy; scarce. Melbourne; Oxford University Press; (1944). ****First published in 1936, this edition is entirely revised, with four more chapters and new illustrations.* #30115 **A\$120.00**



- 57 **Madigan, C. T.** **CROSSING THE DEAD HEART.** Third Edition; pp. [viii], 172; 32 plates (including map), appendices, index; original papered boards; a fine copy in dustwrapper. (Adelaide); Rigby; (1974). #11198 **A\$85.00**



- 58 [Marra, John]. **JOURNAL OF THE RESOLUTION'S VOYAGE**, In 1772, 1773, 1774, and 1775. On Discovery to the Southern Hemisphere, by which the Non-Existence of an undiscovered Continent, between the Equator and the 50th Degree of Southern Latitude, is demonstratively proved. Also a Journal of the Adventure's Voyage, in the Years 1772, 1773, and 1774. With an Account of the Separation of the two Ships, and the most remarkable Incidents that befel each. Interspersed with Historical and Geographical Descriptions of the Islands and Countries discovered in the Course of their respective Voyages. Illustrated with a Chart, in which the Tracks of both Vessels are accurately laid down, and other Cuts. [Edited by D. Henry]. London: Printed for F. Newbery, at the Corner of St. Paul's Church-Yard. 1775. Facsimile Edition; pp. [ii], xiv, 328, [2](blank); long folding chart, 5 plates; original imitation vellum; a fine copy; scarce. Amsterdam; N. Israel; 1967. ****Bibliotheca Australiana No. 15. This was the first published book to contain an account of the Antarctic regions based on actual knowledge. The track chart shows the three points of penetration of the Antarctic circle by the Resolution (the first accompanied by the Adventure—shortly afterwards the ships experienced great difficulty in keeping company due to the icy conditions, and were soon separated by a severe storm) and includes on the third occasion the notation "land seen" although the narrative makes it clear that this was by no means certain. Correspondence between Cook and the Admiralty indicates that the author was the Irishman, John Marra, whom Cook had picked up at Batavia on the Endeavour voyage, and who was gunner's mate on the Resolution. The work was edited by David Henry, editor and a voluminous contributor to the "Gentleman's Magazine" for many years, and author/editor of "An Historical Account of all the Voyages round the World", published in 4 volumes in 1773-4, to which in 1775 was added a fifth volume containing the Resolution voyage (i.e. the present account), and in 1786 a sixth, with Rickman's account of Cook's third voyage. Hocken notes that "The preface discloses considerable knowledge of private matters connected with the voyage, and gives an account of the causes which led Mr. Banks and his staff to withdraw in high dudgeon from the expedition at the last moment." The publication of Marra's work preceded Cook's Official Account by at least 18 months.* #8236 **A\$500.00**

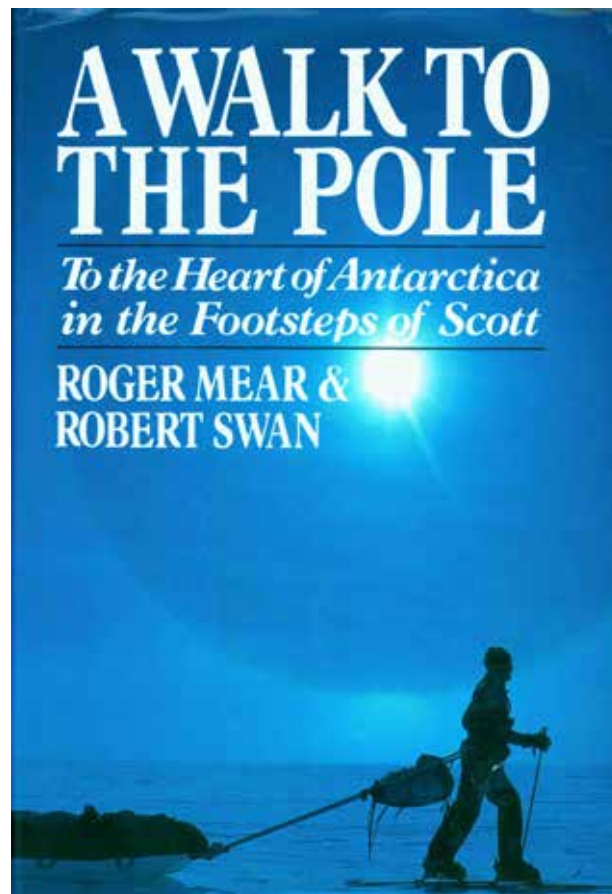


- 59 [Mavor, Rev. William Fordyce]. **NOUVELLE DESCRIPTION DE BLENHEIM**, Le Palais Magnifique du Duc de Marlborough, dans la province d'Oxford. Ornee d'un Plan du Parc, Jardins, &c. [Quotation from De Lille]. A Londres: Chez T. Cadell, dans le Strand. MDCCXCI. Cr. 8vo, First Edition in French; pp. [viii], 48(last blank); view of the palace as frontispiece & folding plan of the gardens; contemporary marbled wrappers (as issued?); a fine copy; rare. [London; T. Cadell; 1791]. ****First published with a poem in English in 1787 and in this form (New Description) in English in 1789 and many times reprinted, all original editions of this early guide book are rare. The frontispiece is captioned in English, as is the plan which is dated Sept. 10, 1789. Mavor was a Scottish teacher who as a young man was tutor to the fourth Duke of Marlborough's children. He later became Rector of Bladon-with-Woodstock as well as Head Master of Woodstock Grammar School and was elected mayor of Woodstock in 1808 holding that office ten times. A prolific writer, he is perhaps best known for "The English Spelling Book" (1801 and many later editions) and his 25-volume "Historical Account of the most Celebrated Voyages" (1798-1802). #67570*

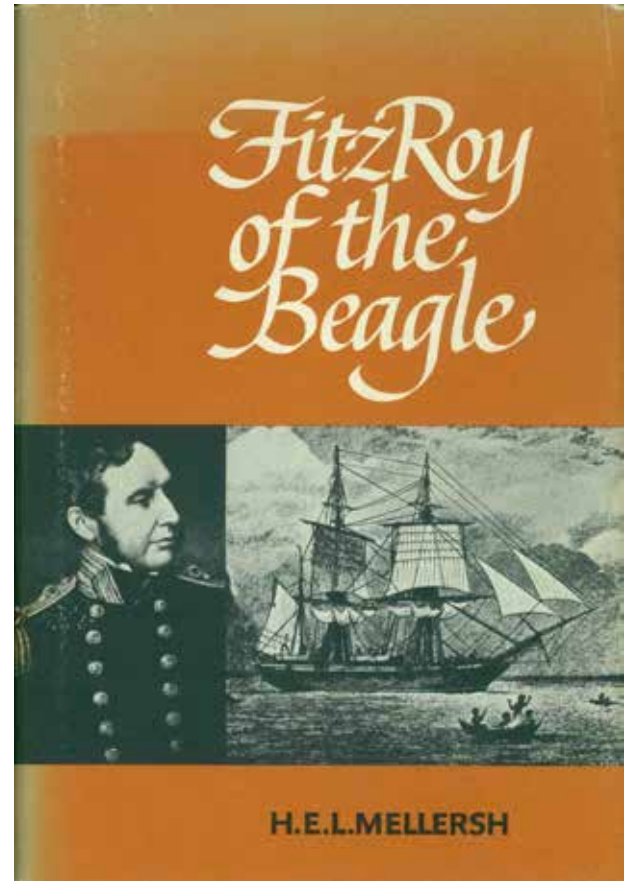
A\$450.00



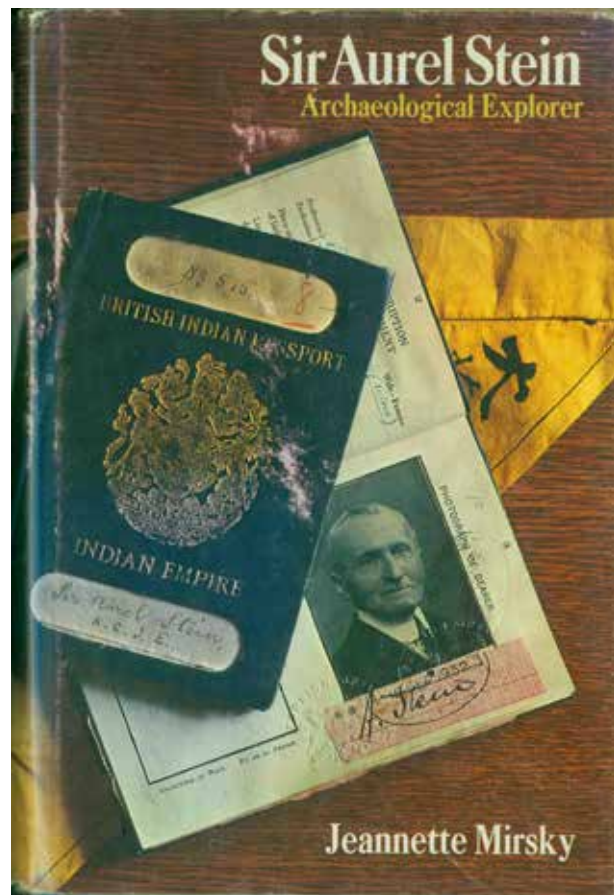
- 60 **Mear, Roger & Swan, Robert.** **A WALK TO THE POLE.** To the Heart of Antarctica in the Footsteps of Scott. With research and additional material by Lindsay Fulcher. Super roy. 8vo, First U.S. Edition; pp. xiv, 306; endpaper maps and 2 others, frontispiece (showing ice cliffs of the Barne Glacier, Cape Evans), numerous illustrations (many in colour), appendices, bibliography, supporters and sponsors, index; a fine copy in dustwrapper. New York; Crown Publishers; (1987). ****Renard 1053.* #27546 **A\$35.00**



- 61 **Mellersh, H. E. L. FITZROY OF THE BEAGLE.** First U.S. Edition; pp. 308, [2](blank); 2 full-page maps, portrait frontispiece & 8 plates, appendix, bibliographical note, index; original cloth; a nice copy in faded & slightly worn dustwrapper. (U.S.A.); Mason & Lipscomb Publishers; (1968). #15772 **A\$65.00**




- 62 **Mirsky, Jeanette.** **SIR AUREL STEIN.** Archaeological Explorer. Med. 8vo, First Edition; pp. xiv, 586(last blank); portrait frontispiece, 8 maps in text, 15 plates (including double-page map), notes, index; original cloth; (name on endpaper); a very good copy in slightly worn dustwrapper. Chicago and London; The University of Chicago Press; (1977). #63342 **A\$165.00**




Jeanette Mirsky

- 63 [Mitchell, Thomas Livingston]: **THE JOURNAL OF THE ROYAL GEOGRAPHICAL SOCIETY OF LONDON.** Volume VII. Pp. [ii], xxxii, [ii], 482(last 5 blank); 9 maps (7 folding, 2 full-page), 2 plates, 12 tables, index, Errata; contemporary half calf, with marbled sides and edges (nicely rebacked); a very good copy. London; John Murray; MDCCCXXXVII [1837]. ****Including "Account of the recent Exploring Expedition to the Interior of Australia. By Major T. L. Mitchell", pp. 271-284, with folding map; also several articles on Arabia and other parts of Asia including three by Lieut. Wellsted with two folding maps; and many other interesting articles of geography and exploration, including extracts from F. D. Bennett's (whaling) journal and Richard Schomburgk's diary in British Guayana.* #47659 **A\$500.00**



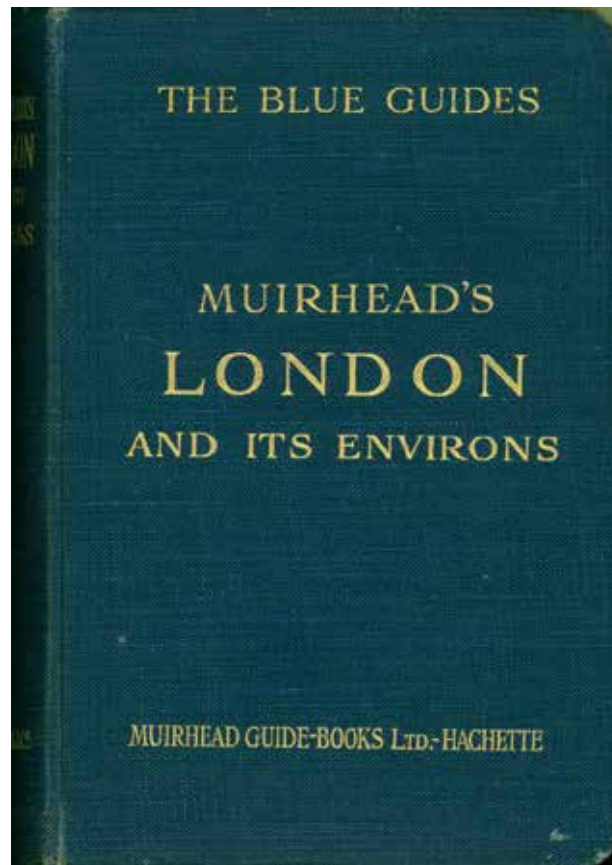
- 64 Moll, Oscar. **EUROPEAN HEALTH AND PLEASURE RESORTS.** A European Itinerary: Specially compiled as an impartial, independant, and trustworthy compendium to the Prettiest Spots and Health Resorts of Europe. Cr. 8vo, Second Edition; pp. xxiv, 590; large coloured folding map of Paris, several illustrations, index; original printed cloth; (a few unobtrusive stamps of the Eastern Telegraph Co. library); a very good copy; scarce. Cologne; M. DuMont Schauberg; 1900. ****First published the previous year. Covering Germany, England, Wales, Ireland, Scotland, France, Switzerland and Holland.*
#17576 **A\$40.00**



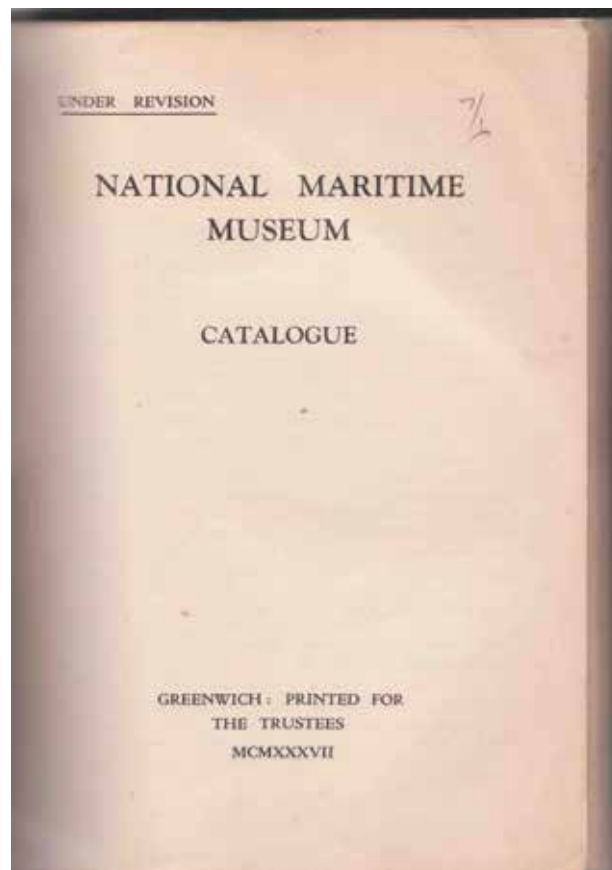
65 **Muirhead**, Findlay; Edited by. **The Blue Guides. LONDON AND ITS ENVIRONS.** With a complete atlas of London and 33 other maps and plans. Third Edition. F'cap 8vo, Third Edition; pp. lxviii, 552(last 3 blank), 76(last blank, appendix); 27 maps & plans (mostly coloured and/or folding), plus 32-page atlas in colours and 6 coloured folding plans; original cloth (with remains of dustwrapper); a very good copy. London; Macmillan & Co. Ltd.; 1927.

#67567

A\$35.00



- 66 **National Maritime Museum: Under Revision. NATIONAL MARITIME MUSEUM.** Catalogue. Cr. 4to, First Edition; pp. viii, 224(last 3 blanks for notes); 2 folding plans, 24 plates (foremargins to all repaired without loss to images); quarter morocco, with cloth sides (a little crude), with original wrappers bound in; very scarce. Greenwich; Printed for the Trustees; MCMXXXVII [1937]. ****Including pictures, sculpture, ship models, navigational relics, etc. on all aspects of British naval history including Cook's voyages and the American Revolution, the wars with France. etc.* #13896 **A\$75.00**




67 **Nichol, J. R. STEPPING STONES TO THE SOUTH POLE.**

First Edition; pp. xxii, 200, [2](blank); 3 text maps, 19 plates; chronology, bibliography, index; original cloth; a fine copy in slightly defective dustwrapper. Sydney, Angus and Robertson; (1948).


****Spence 850; Renard 1140. #4071*

A\$50.00



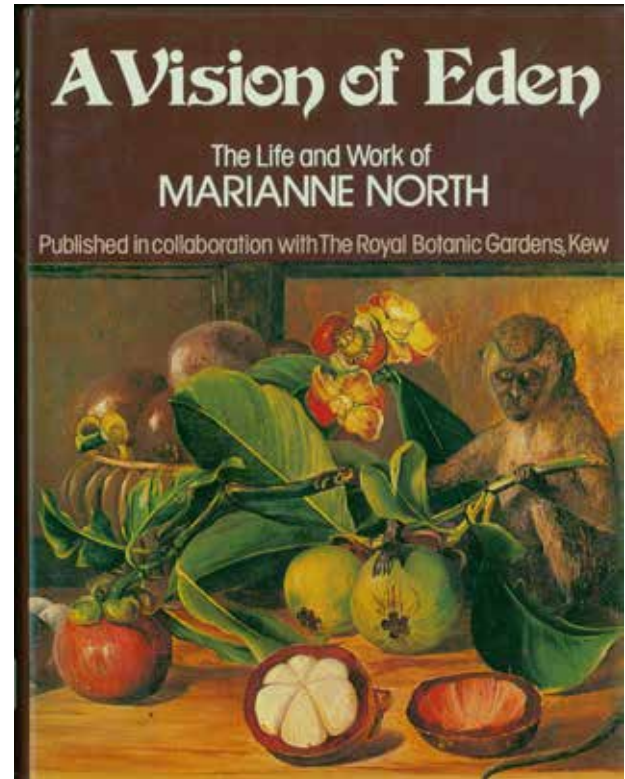
68 **Nicholas, F. W. & J. M. CHARLES DARWIN IN AUSTRALIA.**

With illustrations and additional commentary from other members of the Beagle's company including Conrad Martens, Augustus Earle, Captain FitzRoy, Philip Gidley King and Syms Covington. 4to, First Edition; pp. xiv, 178(last 3 blank); 2 endpaper maps, 11 other maps, coloured frontispiece, numerous coloured & b/w. illustrations, notes, 2 appendices, index; original papered boards; a very good copy. Cambridge; Cambridge University Press; (1989). #22528 A\$65.00



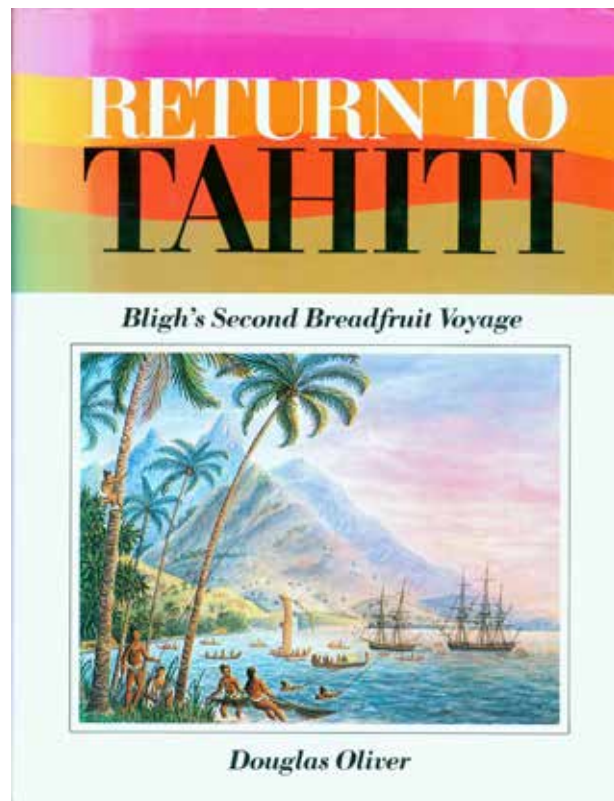
- 69 **North, Marianne: A VISION OF EDEN.** The Life and Work of Marianne North. Preface by Professor J. P. M. Brenan.... Foreword by Anthony Huxley. Biographical Note by Brenda E. Moon. Published in collaboration with the Royal Botanic Gardens, Kew. Cr. 4to, New Edition in 1 volume, edited and abridged, with additional material, U.S. Issue; pp. 240; endpaper maps, coloured portrait frontispiece, 9 double-page & 69 full-page coloured plates, 50 coloured illustrations, 2 other illustrations, list of plants, index; original papered boards; a nice copy in dustwrapper. New York; Holt, Rinehart and Winston; (1980). ****"Much of the text of this volume is from 'Recollections of a Happy Life', the autobiography of Marianne North, first published in 1893, and abridged for this edition by Graham Bateman"* - from title-verse. #50328

A\$35.00




- 70 **Oliver, Douglas.** **RETURN TO TAHITI.** Bligh's Second Breadfruit Voyage. Cr. 4to, First Edition; pp. xxii, 282; 27 coloured & 2 b/w. plates, 17 text maps & figures, appendix, bibliography, index; original cloth; a fine copy in faded dustwrapper. Melbourne; Melbourne University Press; 1988. ****An important new study of Bligh's voyage in the Providence. The colour plates are reproductions of fine watercolours by Lieutenant George Tobin, who was third mate on the voyage. Number 2 in the Miegunyah Press series; 1250 copies were printed.* #20719

A\$85.00



- 71 **Parker, Mary Ann. *A VOYAGE ROUND THE WORLD.*** First published in 1795, reissued with a commentary by Gavin Fry of The Australian National Maritime Museum. Dedicated, with permission, to Her Royal Highness The Princess of Wales. Facsimile Edition; pp. [xxxiv], xxxii, 150(last blank); full-page plan & illust., several facsimile extracts of Captain Parker's log; quarter maroon calf, marbled sides; a nice copy. (Sydney); Hordern House (for the Australian National Maritime Museum; 1991). ****Australian Maritime Series Number One. Limited Edition of 750 copies. First published in 1795, see Ferguson 229.* #53458 **A\$185.00**




AN ESSENTIAL BOOK IN ANY MARITIME LIBRARY

72 **Parkin, Ray. H. M. BARK ENDEAVOUR.** Her place in Australian History. With an Account of her Construction, Crew and Equipment and a Narrative of her Voyage on the East Coast of New Holland in the Year 1770. With Plans, Charts and Illustrations by the Author. Med. 4to, First Edition; pp. xii, 468; 25 maps, 31 full- & half-page ship drawings and 12 smaller, several from drawings by Sydney Parkinson, 2 reproductions of original drawings by Parkinson, 15 other illustrations by Ray Parkin (mostly views), notes, bibliography, index; original cloth, gilt; together with, in cloth folding case, 15 detailed ship drawings and plans by Ray Parkin, each 800 by 580 mm., and sourced from original Admiralty drawings supplemented by sketches of Sydney Parkinson, artist on the "Endeavour"; a fine set in cloth slipcase. (Melbourne); The Miegunyah Press; (1997). ****First Edition, limited to 1000 copies for sale, and a superior production to any subsequent printings. Number Thirteen in the second Miegunyah Press series. A magnificent production; a long-overdue detailed analysis of Captain James Cook's ship, fully placed in the context of her time.*

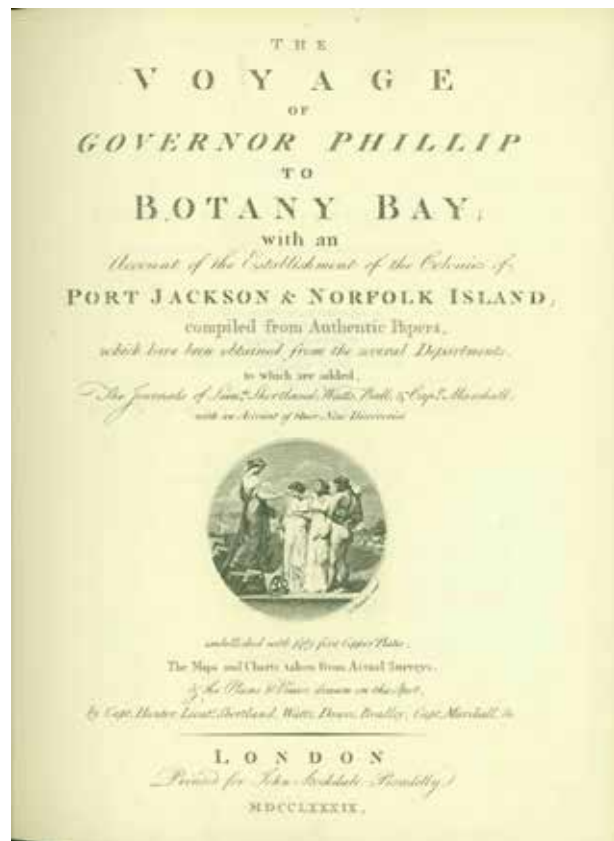
The "Endeavour" is one of the most famous ships in maritime history, yet surprisingly few details of her were known to any but a small number of maritime historians. More than twenty-five years before publication of this book, Ray Parkin, seaman, author and artist was amazed to find how little was known and recorded of this ship, and set out to document everything he could discover. His researches were encouraged by that renowned scholar and chronicler of James Cook, Professor J. C. Beaglehole. The result is the most painstaking study of the "Endeavour" yet undertaken and a unique account of a great voyage of discovery: the passage of the "Endeavour" up the east coast of Australia (then called New Holland) in the year 1770. Written for the scholar, mariner and layperson alike, Ray Parkin has recreated for the reader the very "experience" of being on board H. M. Bark "Endeavour". With meticulous research, he reveals what she looked like, how she sailed, how she smelled; all aspects of daily life on board. The work is divided into two sections: Part I, *The World of the Ship*, details the sailor and his environment, the Captain, the ship herself, scurvy and provisioning, the ship's company, and remarks on individuals come to notice through misfortune or by their sins and adventures. The text is accompanied by a series of plans and figures depicting the ship's architecture and construction, her deck plan, rigging, sails, armament, boats, cables, anchors and accommodation. Fifteen of these are reproduced as large folding full-size sketches in the accompanying folding case.

Part II, *The Voyage* (up the east coast of Australia), is a masterly synthesis of the Ships Log and the journals of James Cook, Sydney Parkinson and Joseph Banks, supplemented where illuminating and appropriate, by extracts from the journals of other members of the ship's complement, and with an interpretive commentary and clearly drawn explanatory charts. #49819

A\$450.00



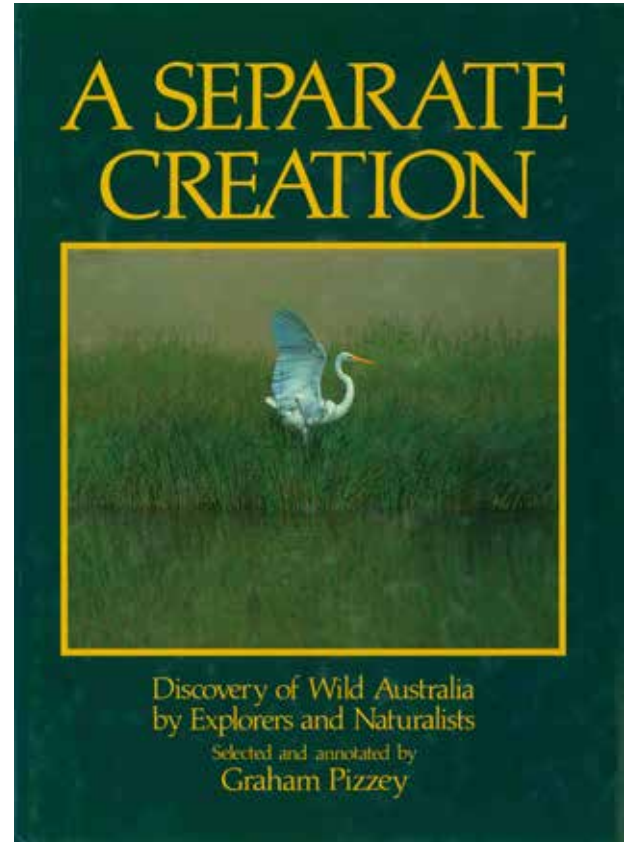
- 73 **Phillip**, Captain Arthur: **THE VOYAGE OF GOVERNOR PHILLIP TO BOTANY BAY**; with an Account of the Establishment of the Colonies of Port Jackson & Norfolk Island; compiled from Authentic Papers, which have been obtained from the several Departments, to which are added, the Journals of Lieuts. Shortland, Watts, Ball, & Captain Marshall; with a Account of their New Discoveries, embellished with fifty-five Copper Plates, the Maps and Charts taken from Actual Surveys, & the Plans & Views drawn on the Spot, by Capt. Hunter, Lieuts. Shortland, Watts, Dawes, Bradley, Capt. Marshall, etc. Demy 4to, Facsimile Edition; pp. [ii](recto blank, verso limitation note), [ii](title, verso imprint), 6(dedication & Anecdotes of Governor Phillip), [ii](Errata, verso blank), iv(List of Plates, last blank), viii(Advertisement, account of title-vignette, etc.), [viii](list of Subscribers), x(Contents), 298, lxxiv(Appendix, including list of Convicts sent to New South Wales in 1787), [ii](adv.); 55 plates & charts reproduced from the original copperplate engravings, comprising portraits of Phillip, King & Shortland, title-vignette, 7 folding charts, 19 plates of birds, 9 of mammals, 4 of fishes, 1 of plants, 4 of Aborigines & their artifacts, 1 of reptiles & 6 views (including Botany Bay & Port Jackson); original full brown morocco, gilt-decorated back, top edge gilt; (spine worn; a single small unobtrusive stamp of Melbourne Teachers College Library at head of page 1; otherwise a very good copy). (Melbourne; Georgian House, for The Australiana Society; 1950). ****The First (and Best) Facsimile Edition of the First Edition, London, Stockdale, MDCCLXXXIX [1789] - refer FERGUSON 47. This was the first publication under The Australiana Society imprint. The edition was limited to 1000 numbered copies, only some of which were bound in full morocco as this copy; the remainder were bound in papered boards.* #26214 **A\$160.00**



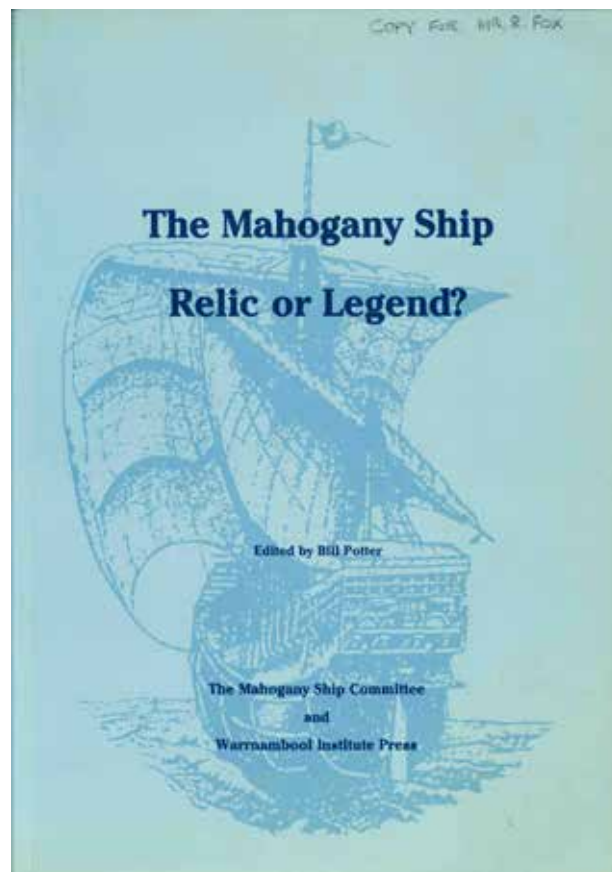
74 **Pizzey, Graham**; Selected and annotated by. **A SEPARATE CREATION.** Discovery of Wild Australia by Explorers and Naturalists. 4to, First Edition; pp. [viii](misnumbered vii), 152; numerous coloured illustrations; original papered boards; a fine copy in dustwrapper. (South Yarra); Currey O'Neil; (1985). ****Beautifully illustrated and with short introductions and extracts from the journals of explorers from Pelsaert, Dampier, Cook & Banks, Flinders, etc. through to more recent travellers like Banfield, Bolam, Fleay, etc.*


#49096

A\$65.00




- 75 **Potter, Bill; Editor. THE MAHOGANY SHIP:** Relic or Legend. The Proceedings of The Second Australian Symposium on the Mahogany Ship. Demy 4to, First Edition; pp. x, 130; numerous sketch maps, figures & tables, notes, bibliogs.; original stiff wrappers; (inscriptions on wrapper & half-title). (Warrnambool, Vic.); The Mahogany Ship Committee; (1987). ****The R. S. Fox copy, with his bookplate.* #43376 **A\$50.00**



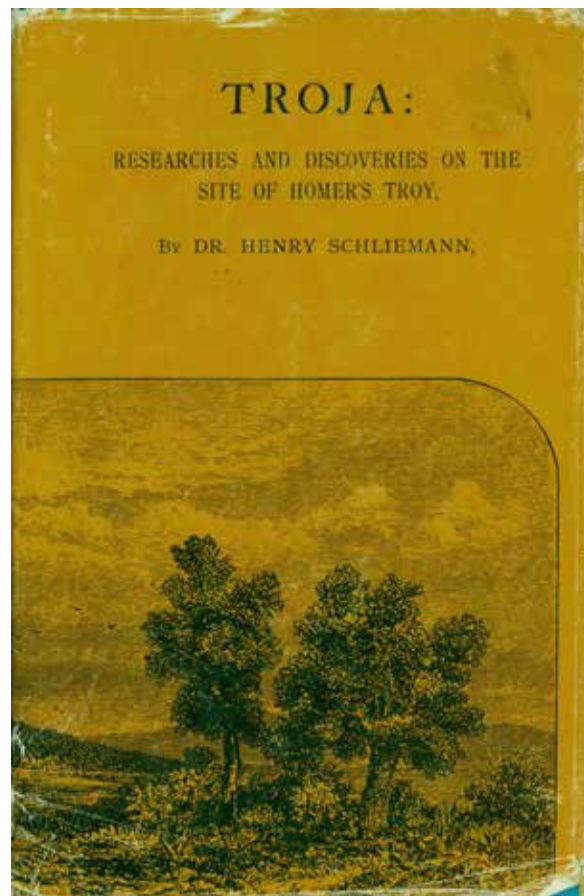


- 76 **Prescott, William H. HISTORY OF THE CONQUEST OF MEXICO**, with a preliminary view of The Ancient Mexican Civilization, and the Life of the Conqueror, Hernando Cortes. Third Edition. In three volumes. 3 vols., 8vo, Third Edition; Vol. I, pp. xxx, 442; portrait frontispiece, folding map, Vol. II, pp. xvi, 440; portrait frontispiece, folding map, Vol. III, pp. xvi, 456; portrait frontispiece, full-page plate of facsimile signature of Cortes, index; title-pages in red & black; contemporary full calf, with marbled endpapers & edges; spines gilt with contrasting labels; (some very minor foxing at the start of each volume, but a fine, clean and very handsome set). London; Richard Bentley, New Burlington Street, Publisher in Ordinary to Her Majesty; M.DCCC.XLVII [1847]. #52387 **A\$550.00**


- 77 **Schilder, Gunter; Editor. VOYAGE TO THE GREAT SOUTH LAND:** Willem de Vlamingh 1696-1697. Translated by C. de Heer. Roy. 8vo, First Edition in English; pp. x, 262(last 3 blank); endpaper maps, folding frontispiece map, 38 illustrations on 28 plates (some coloured), 16 appendices, archival sources, references, bibliography, index; original vinyl; a fine copy in dustwrapper. (Sydney); Royal Australian Historical Society in association with The Australian Bank; (1985). #11965 **A\$85.00**



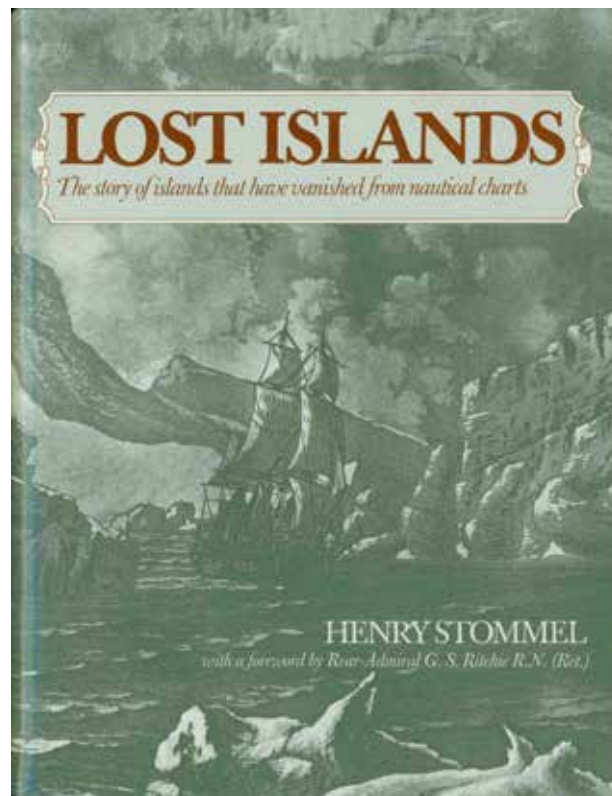
- 78 **Schliemann, Heinrich.** **TROJA.** Results of the Latest Researches and Discoveries on the Site of Homer's Troy, and in the Heroic Tumuli and other Sites, made in the Year 1882; and a Narrative of a Journey in the Troad in 1881. Preface by Professor A. H. Sayce. With 150 woodcuts and 4 maps and plans. Med. 8vo, Facsimile Edition; pp. [ii], xl, 434, [2](blank); 4 coloured maps & plans (3 folding), 150 illustrations, notes, 7 appendices, index; original papered boards; a very good copy in worn & torn dustwrapper. Chicheley; Paul P. B. Minet; 1972. ****First published by John Murray in 1884.*
#15870 **A\$50.00**



- 79 **Stokes, J. Lort.** **DISCOVERIES IN AUSTRALIA;** with an Account of the Coasts and Rivers Explored and Surveyed during the Voyage of H.M.S. Beagle, in the Years 1837-38-39-40-41-42-43. By Command of the Lords Commissioners of the Admiralty. Also a Narrative of Captain Owen Stanley's Visits to the Islands in the Arafura Sea. 2 vols., First Facsimile Edition; Vol. I, pp. [ii], xvi, 522(last blank); 3 folding charts, 15 plates, 15 text illustrations, 5 appendices; Vol. II, pp. [ii], x, 544(last blank); 5 folding charts, 11 plates, 13 text illustrations, appendix; original vinyl; a fine set; scarce. [Adelaide; Libraries Board of South Australia; 1969]. ****Facsimile of the First Edition, London, T. & W. Boone, 1846 - refer Ferguson 4406. Australiana Facsimile Editions No. 33. Fewer than 800 sets (including a reprint of over 400 copies) were printed.* #2264 **A\$550.00**

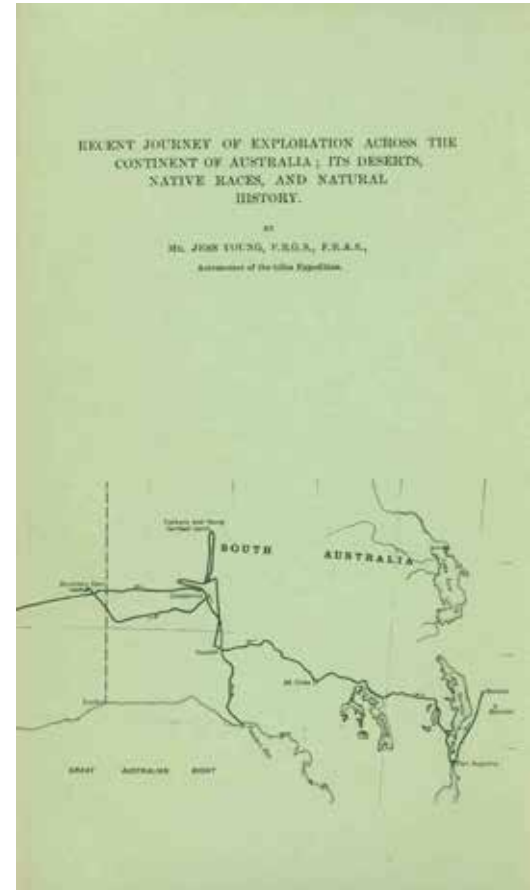


- 80 **Stommel, Henry. *LOST ISLANDS.*** The Story of Islands That Have Vanished from Nautical Charts. With a foreword by Rear-Admiral G. S. Ritchie R. N. (Ret.). Demy 4to, First Edition; pp. xxii, 146; 2 maps on 1 large folding sheet (in pocket), 4 double-page & 19 other maps, 11 illustrations, appendix (including bibliography), index; original cloth; a fine copy in dustwrapper. Vancouver; University of British Columbia Press; 1984. #53084 **A\$110.00**



- 81 **Young, Jess.** **RECENT JOURNEY OF EXPLORATION ACROSS THE CONTINENT OF AUSTRALIA;** Its Deserts, Native Races, and Natural History. With an Introduction by Annette Potts. Facsimile Edition; pp. 54, [2](blank); map, 4 plates (1 double-page), bibliography, index, Errata slip; original wrappers; a nice copy; scarce. Melbourne; Gaston Renard Publisher; 1978. ****Originally published in the "Bulletin of the American Geographical Society" in 1878 and rare thus. Young was astronomer of the fourth Giles Expedition. Only 200 copies were issued for sale, plus 30 copies numbered in Roman numerals for private circulation. This is number 117 of 200.*

#4989

A\$95.00

GASTON RENARD Pty. Ltd.

Postal Address:
P.O. Box 1030,
Ivanhoe, Melbourne,
Victoria, 3079, Australia.

Established 1945
(A.C.N. 005 928 503)
ABN: 68 893 979 543
www.GastonRenard.com

Electronic communications:
Telephone: +61 (0)3 9459 5040
FAX: +61 (0)3 9459 6787
E-mail: books@GastonRenard.com

NOTICE TO CUSTOMERS:

This is our two hundred and fifty-seventh short list. We hope you find something of interest.

We intend to produce many more lists in future on a variety of subjects and we would prefer where possible to send these by email as PDF file attachments or links to files on our Website. This has the obvious advantage of reducing costs and enhancing the speed of delivery and the email/PDF versions will also be enhanced with colour illustrations. A fully illustrated version of this list in pdf format is also available on our website or will be emailed on request. Likewise we encourage you to send orders by email, fax or telephone.

If you would like to receive future lists please indicate your interests by email (preferred) or by using the form below by fax or post. If you would like to receive ALL lists (email only) please let us know also. If for any reason you do not wish to receive any more of these lists, also please let us know and we will cease and desist. We have experimented with a number of forms for emailing orders to us but many security systems now prevent such links from working correctly so we suggest simply emailing us at: books@GastonRenard.com and copying and pasting the entries of the items you want from the list above. If you encounter any difficulties, please let us know! For orders by fax or by post please use the Order Form at end.

Some previous short lists (available on request):

SHORT LIST NO. 256	ABORIGINAL AUSTRALIANS.	62 ITEMS.
SHORT LIST NO. 255	A PAPERBACK SALE.	100 ITEMS.
SHORT LIST NO. 254	AN EX-LIBRARY SALE.	41 ITEMS.
SHORT LIST NO. 253	AUSTRALIANA.	70 ITEMS.
SHORT LIST NO. 252	THE ARCTIC REGIONS.	32 ITEMS.
SHORT LIST NO. 251	LANGUAGE AND LITERATURE.	65 ITEMS.
SHORT LIST NO. 250	ANOTHER B LIST (A MISCELLANY).	88 ITEMS.
SHORT LIST NO. 249	THE PACIFIC REGION.	73 ITEMS.
SHORT LIST NO. 248	NATURAL HISTORY.	87 ITEMS.

Some previous short lists (continued):

SHORT LIST NO. 247	MILITARY HISTORY.	68 ITEMS.
SHORT LIST NO. 246	ANOTHER A LIST.	88 ITEMS.
SHORT LIST NO. 245	AUSTRALIAN LITERATURE.	69 ITEMS.
SHORT LIST NO. 244	CHRISTMAS MISCELLANY.	99 ITEMS.
SHORT LIST NO. 243	A W LIST.	100 ITEMS.
SHORT LIST NO. 242	EXPLORATION AND TRAVEL.	87 ITEMS.
SHORT LIST NO. 241	BOOKS ON BOOKS.	83 ITEMS.
SHORT LIST NO. 240	AUSTRALIANA.	67 ITEMS.
SHORT LIST NO. 239	ANOTHER RANDOM DECADE 1871-1880.	69 ITEMS.
SHORT LIST NO. 238	UV XYZ MISCELLANY.	62 ITEMS.
SHORT LIST NO. 237	AUSTRALIANA.	88 ITEMS.
SHORT LIST NO. 236	ANTHROPOLOGY AND SOCIOLOGY	75 ITEMS.
SHORT LIST NO. 235	VOYAGES, SAILING, ETC.	85 ITEMS.
SHORT LIST NO. 234	DICTIONARIES.	85 ITEMS.
SHORT LIST NO. 233	T - LIST.	78 ITEMS.
SHORT LIST NO. 232	BIOLOGY.	87 ITEMS.
SHORT LIST NO. 231	EXPLORATION.	77 ITEMS.
SHORT LIST NO. 230	AUSTRALIANA - A TON.	100 ITEMS.
SHORT LIST NO. 229	THE S LIST.	87 ITEMS.
SHORT LIST NO. 228	SIMILARITY OR COINCIDENCE?	85 ITEMS.
SHORT LIST NO. 227	THE SEA AND SHIPS.	81 ITEMS.
SHORT LIST NO. 226	AUSTRALIAN LITERATURE & REFERENCE.	66 ITEMS.
SHORT LIST NO. 225	THE QR MISCELLANY.	91 ITEMS.
SHORT LIST NO. 224	NATURAL HISTORY.	93 ITEMS.
SHORT LIST NO. 223	TRAVELS.	93 ITEMS.
SHORT LIST NO. 222	AUSTRALIAN HISTORY.	83 ITEMS.
SHORT LIST NO. 221	BIBLIOGRAPHY, BOOKS, PRINTING, ETC.	69 ITEMS.
SHORT LIST NO. 220	THE P LIST.	68 ITEMS.
SHORT LIST NO. 219	A CHRISTMAS TON.	100 ITEMS.

FAX/POST ORDER FORM

TO: **GASTON RENARD - BOOKS AUSTRALASIA** - Fine and Rare Books
 P.O. BOX 1030, IVANHOE, MELBOURNE, 3079, AUSTRALIA.
Telephone: (03) 9459 5040 *FAX:* (03) 9459 6787
Email: books@GastonRenard.com.au

PLEASE SUPPLY FROM LIST No. 257 - Exploration and Travel.

(Our invoice, included in the parcel, will show the total amount of your purchase).

Item	# Number	Author / Title	Price

DATE _____

Name [Block Letters]: _____

ADDRESS: _____

Telephone: _____

Fax: _____

Email: _____

Please post to me at the address given opposite.

My cheque, incl. postage, for \$ _____ is enclosed.

Signature: _____ Expiry Date: _____

Please charge my MASTERCARD or VISA or AMEX:

Account Number:-

--	--	--	--	--	--	--	--	--	--	--	--	--	--	--	--	--	--

Please record my interest in the following subjects and send me any relevant Short Lists:
