

GASTON RENARD Pty. Ltd.

Postal Address:
P.O. Box 1030,
Ivanhoe, Melbourne,
Victoria, 3079, Australia.


Established 1945
(A.C.N. 005 928 503)
ABN: 68 893 979 543
www.GastonRenard.com

Electronic communications:
Telephone: +61 (0)3 9459 5040
FAX: +61 (0)3 9459 6787
E-mail: books@GastonRenard.com


SHORT LIST NO. 249 - 2018.

THE PACIFIC REGION.

- 1 **Ball, Ian M. PITCAIRN.** Children of the Bounty. First U.K. Edition; pp. [ii], xvi, 382(last 2 blank); endpaper & 1 double-page map, 33 illustrations (2 double-page & several full-page), index; original papered boards; a fine copy in dustwrapper. London; Victor Gollancz Ltd; 1973. ****A study of the island and a new look at the Bounty Mutiny.* #33137 **A\$75.00**



- 2 **Ballard, Robert D.; with Rick Archbold. *THE LOST SHIPS OF GUADALCANAL*.** Contemporary photographs by Michael McCoy Underwater paintings by Ken Marschall. Technical and Historical consultation by Richard B. Frank and Charles Haberlein, Jr. Med. 4to, First Edition; pp. 228; several coloured maps, numerous coloured & b/w. illustrations including foldout, appendix, bibliography, index; original papered boards; a nice copy in dustwrapper. New York; A Warner / Madison Press Book; (1993). #16560 **A\$75.00**




3 **Barratt, Glynn. *RUSSIA IN PACIFIC WATERS, 1715-1825.***


A Survey of the Origins of Russia's Naval Presence in the North and South Pacific. Med. 8vo, First Edition; pp. xviii, 300, [2](blank); double-page map, 12 plates, extensive notes, bibliography, index; original papered boards; a very good copy in dustwrapper. Vancouver and London; University of British Columbia Press; (1981).

#23419

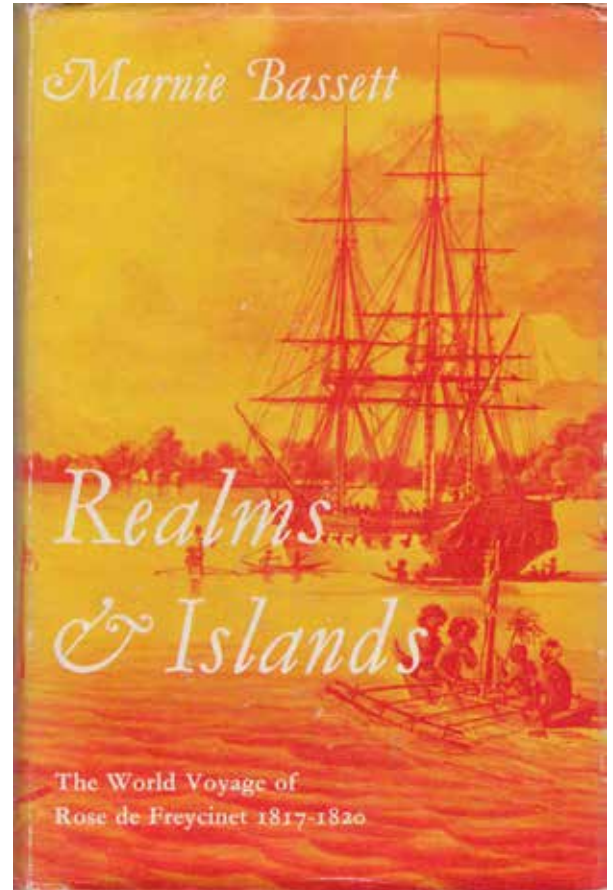
A\$125.00



- 4 **Barrow, Sir John. *THE MUTINY OF THE BOUNTY.*** Edited by Gavin Kennedy. Roy. 8vo, Illustrated Edition; pp. 208; 7 coloured plates (1 double-page), about 80 b/w. illustrations (many full-page), & including several maps, 3-page reading list, index; original cloth; (name stamp on half-title); a very good copy in worn dustwrapper. Boston; David R. Godine; (1980). ****A useful edition with facsimiles of interesting documents, paintings and contemporary title-pages.*
#9269 A\$95.00



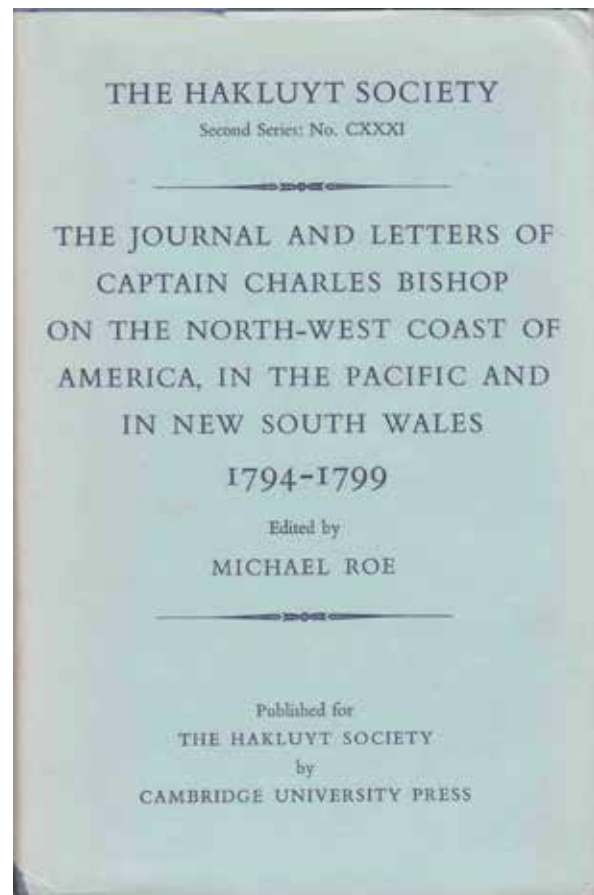
- 5 **Bassett, Marnie. REALMS AND ISLANDS.** The World Voyage of Rose de Freycinet in the Corvette Uranie 1817-1820. From her Journal and Letters and the Report of Louis de Saulces de Freycinet, Capitaine de Corvette. First Edition; pp. xii, 276(last blank); endpaper & 2 other maps, 24 plates (including map), appendices; bibliography, index; original cloth; a fine copy in worn dustwrapper. London; Oxford University Press; 1962. #2140 **A\$95.00**



- 6 **Baudin, Nicolas.** **THE JOURNAL OF POST CAPTAIN NICOLAS BAUDIN**, Commander-in-Chief of the Corvettes Geographe and Naturaliste. Assigned by Order of the Government to a Voyage of Discovery. Translated from the French by Christine Cornell, B.A. (Hons.). Med. 4to, First Edition; pp. xxii, 610(last blank); 2 maps, frontispiece, 8 appendices, index; original cloth; (lower corner bumped; endpapers slightly marked; otherwise a fine, clean copy). Adelaide; Libraries Board of South Australia; 1974. ****The first publication in any language of Baudin's Journal.* #723 **A\$175.00**

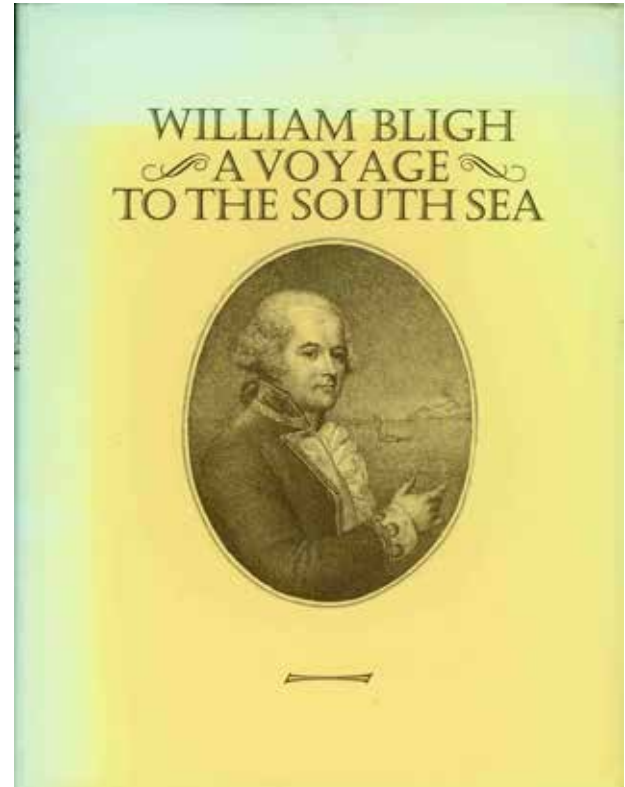


- 7 **Bishop**, Captain Charles: **THE JOURNAL AND LETTERS OF CAPTAIN CHARLES BISHOP ON THE NORTH-WEST COAST OF AMERICA**, in the Pacific and in New South Wales 1794-1799. Edited by Michael Roe. First Edition; pp. lvi, 344(last 2 blank); frontispiece (facsimile of page of Bishop's MS. Memoranda, Amboyna to Port Jackson), 5 plates (6 maps, 2 folding), bibliography, index; original cloth; a nice copy in worn dustwrapper. Cambridge; Published for the Hakluyt Society at the University Press; 1967. ****Hakluyt Society Second Series, No. 131. The Ingleton copy with his bookplate on front endpaper & portions from a second dustwrapper tipped to rear endpaper.* #9396 **A\$65.00**




- 8 **Bligh, William: *A VOYAGE TO THE SOUTH SEA***, undertaken by Command of His Majesty, for the Purpose of Conveying the Bread-Fruit Tree to the West Indies, in His Majesty's Ship the *Bounty*, commanded by Lieutenant William Bligh. Including an Account of the Mutiny on Board the said Ship, and the Subsequent Voyage of Part of the Crew, in the Ship's Boat, from Tofoa, one of the Friendly Islands, to Timor, a Dutch Settlement in the East Indies. Demy 4to, Facsimile Edition; pp. [iv], [x], 264; 6 charts & plans (5 folding), 2 plates; original papered boards; (spine slightly faded; a little marginal foxing); a very good copy in faded dustwrapper. (Melbourne; Hutchinson; 1979). ****Facsimile of the First Edition, London, George Nicol, M.DCC.XCII [1792] - see Ferguson 125. Although probably best known for the *Bounty* mutiny, Bligh was a superb seaman and made many discoveries and observations of value, both in the voyage of the *Bounty*'s launch subsequent to the mutiny and in his second voyage with the ships *Providence* and *Assistant*. #98*

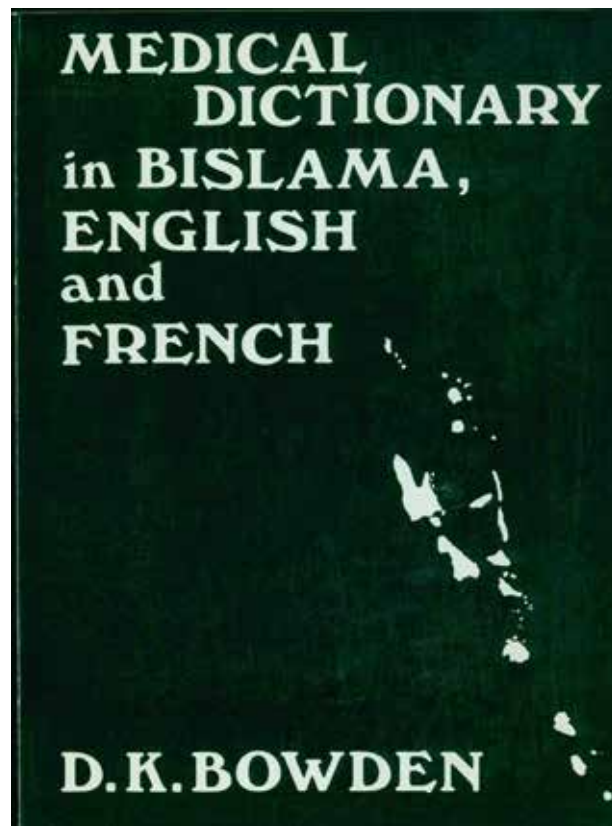
A\$65.00



- 9 **Bligh, William. THE MUTINY ON BOARD H.M.S. BOUNTY 1789.** [The Log in Facsimile. Edited by Stephen Walters]. F'cap Folio, First Edition; pp. xiv, [190](last 2 blank); 9 illustrations by Roy Williams; original plasticised papered boards; a nice copy in pictorial dustwrapper. (Guildford, Surrey); Pageminster Press in association with Argot Press (Melbourne) & Mitchell Beazley; 1981. ****Consisting of a Foreword by Stephen Walters, a list of The Bounty's Crew, and a facsimile of the portion of the handwritten log covering the events of the mutiny. Written by Bligh's clerk, John Samuel, whose hand is unusually legible, the log is easy to read.* #33114 **A\$95.00**




- 10 Bowden, D. K. **MEDICAL DICTIONARY IN BISLAMA, ENGLISH AND FRENCH.** First Edition; pp. x, [1], 399(last blank); original wrappers; a fine copy. Melbourne; (Published by D. K. Bowden, Department of Anatomy, Monash University; 1986). ****Mainly Vanuatu, but also New Guinea & Solomon Is., with comparative tables of Pidgin dialects & Bislama.* #26193 A\$45.00




- 11 **Bowden, Keith Macrae.** **GEORGE BASS 1771-1803:** His Discoveries, Romantic Life and Tragic Disappearance. First Edition; pp. xii, 172(last blank); 1 double-page, 1 full-page & 1 text charts, 13 plates (of which 5 are charts), 3 appendices, index; original cloth (a little-marked); a very good copy in very slightly defective dustwrapper; scarce. Melbourne; Oxford University Press; (1952). ****The manuscript of this work was awarded first prize in the Biography Section of the Victorian State Government Centenary Literary and Historical Competition.* #43367

A\$125.00




- 12 **Bruce, Theodore, & Co:** **CATALOGUE OF THE CHARLES R. J. GLOVER LIBRARY** relating to Australia, New Guinea, New Zealand and the South Seas. Melbourne, November 30 & December 1, 2, 3, 4, 1970. Med. 8vo; pp. [ii], x, 292(last blank); frontispiece portrait; 2787 lots; list of prices realised loosely inserted; original red stiff wrappers, gilt; a nice copy. Adelaide; Theodore Bruce & Co.; 1970. ****Presentation copy signed by Ian Bruce and also by the compilers, Valmai Hankel and Margaret Burden.* #34836 **A\$50.00**




- 13 [Callander, John]. **TERRA AUSTRALIS COGNITA:** or, Voyages to the Terra Australis, or Southern Hemisphere, during the Sixteenth, Seventeenth, and Eighteenth Centuries. Containing an Account of the Manners of the People, and the Productions of the Countries, hitherto found in the Southern Latitudes; the Advantages that may result from further discoveries on this great Continent, and the Methods of establishing Colonies there, to the advantage of Great Britain. With a Preface by the Editor, in which some geographical, nautical, and commercial Questions are discussed. 3 vols., Facsimile Edition; Vol. I, pp. [iv], [vi], viii, 516; Vol. II, pp. [iv], ii, [3]-692; Vol. III, pp. [iv], iv, 748(last 3 blank); 3 folding charts by Robert de Vaugondy (in front of each volume); original vinyl; a fine set. Amsterdam; N. Israel; (1967). ****Bibliotheca Australiana* Nos. 8-10. First published at Edinburgh, Printed by A. Donaldson, 1766-68. CALLANDER based his work on the notable French work by DE BROSES (*Histoire des Navigations aux Terres Australes*, 2 vols., Paris, Durand, 1756, and the maps are taken directly from it. Included are accounts of the navigations of Amerigo Vespucci, de Gonneville, Magellan, de Saavedra, Francisco de Ulloa, Gaetan, de Mendoza, Drake, da Silva, Pedro Sarmiento, Fenton, Cavendish, de Quiros, Spilbergen, Le Maire, Schouten, Jacques l'Hermite, Pelsaert, Pool, Tasman, Narborough, Sharp, Cowley, Dampier, Vlaming, Funnell, Woodes Rogers, Frezier, Clipperton, Shelvocke, Roggewein, Lozier Bouvet, Anson, Byron, and many others. The work includes FULLER'S notes to Cavendish's voyage, and the final part of Volume III consists of - "Of the method of forming colonies in the Terra Australis, and the Advantages that may be expected to result to Great Britain, from such Establishments in that Hemisphere." This, no doubt, was inspired by the proposal for the colonisation of New Holland put forward by DE BROSES in his work. #4980

A\$550.00



- 14 **Carteret, Philip: CARTERET'S VOYAGE ROUND THE WORLD 1766-1769.** Edited by Helen Wallis. 2 vols., First Edition; Vol. I, pp. xii, 276(last 3 blank); 4 folding maps, 6 text maps & 4 plates; Vol. II, pp. vi, 275-564; 1 folding map, 5 plates, bibliography, index; original cloth, gilt; a nice set in taped dustwrappers; scarce. Cambridge; Published for the Hakluyt Society at the University Press; 1965. ****Spence 247; also Spence 1239 (duplicate entry); Renard 290. Based on Carteret's own MS Journals, including one which Carteret wrote with a view to publication to correct the misrepresentation of John Hawkesworth's Voyages (1773). Supplemented also by letters and other documents from English and Dutch archives. Hakluyt Society, Second Series Nos. CXXIV & CXXV. #9403* **A\$220.00**

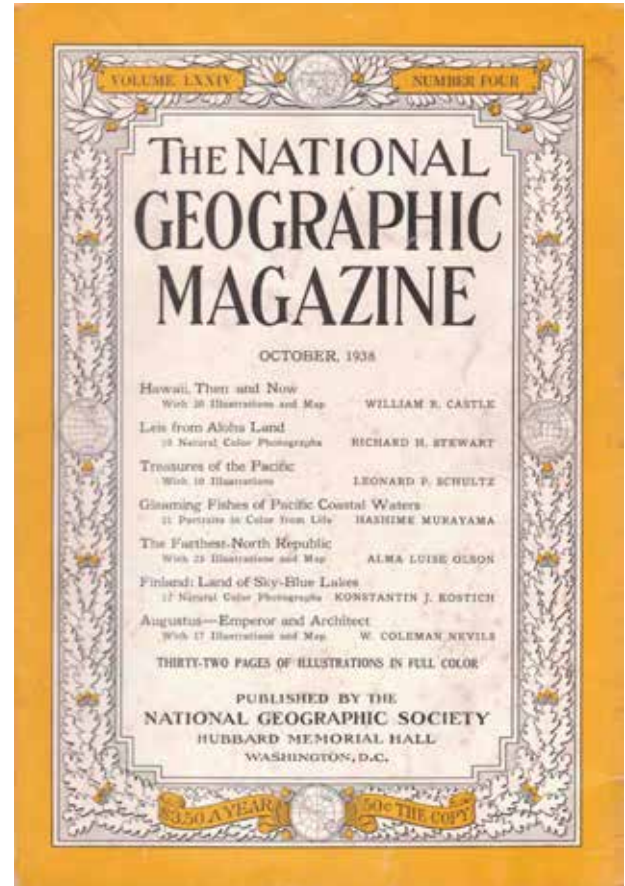


- 15 **Castle, William R. HAWAII, THEN AND NOW.** Boyhood Recollections and Recent Observations by An American Whose Grandfather Came to the Islands 102 Years Ago. Super roy. 8vo; pp. 419-462; 3 maps, 8 coloured plates, numerous b/w. illustrations; contained in The National Geographic Magazine, October, 1938; original wrappers. Washington; National Geographic Society; 1938.


****Includes two additional articles on Pacific fishes and other marine life.*

#18359

A\$25.00



- 16 **Cobbe**, Hugh; Editor. **COOK'S VOYAGES AND THE PEOPLES OF THE PACIFIC.** Cr. 4to, First Australian Edition; pp. 144(last blank); double-page map, 14 coloured illustrations on 8 plates, 117 b/w. illustrations & maps, references; original papered boards; a nice copy in dustwrapper. Canberra; Australian National University Press; 1979. ****Including interesting photographs of artefacts, etc.* #2157 **A\$75.00**




FIRST CROSSING OF THE ANTARCTIC CIRCLE

- 17 **Cook**, Captain James. **A VOYAGE TOWARDS THE SOUTH POLE AND ROUND THE WORLD.** Performed in His Majesty's Ships the Resolution and Adventure, in the Years 1772, 1773, 1774 and 1775. Written by James Cook, Commander of the Resolution. In which is included, Captain Furneaux's Narrative of his Proceedings in the Adventure during the Separation of the Ships. In two volumes. Illustrated with Maps and Charts, and a Variety of Portraits of Persons and Views of Places; drawn during the Voyage by Mr. Hodges, and engraved by the most eminent Masters. The Fourth Edition. London: Printed for W. Strahan; & T. Cadell in the Strand. MDCCLXXXIV [1784]. 2 vols., med. 4to, Fourth Edition; Vol. I, pp. xl, 378; portrait frontispiece, large folding chart of the Southern Hemisphere & 35 other engraved charts & plates, some folding; Vol. II, pp. [viii], 396; 27 engraved charts & plates (several folding), folding language table, 5 appendices, including vocabularies and Sir John Pringle's Discourse upon some late improvements of the Means of Preserving the Health of Mariners; full contemporary marbled calf with contrasting title and volume labels (front joint to Volume I expertly repaired, that to Volume II cracked but firm; some occasional mild browning, marginal foxing and marginal stains to plates, the occasional spot or offset to text); a very good, crisp, handsome and unsophisticated set; scarce. London; W. Strahan & T. Cadell; [1784]. ****First published in 1777, this is the last edition published in the same format as the first. This set has all the plate imprints (often cropped) present, one plate only (XXXVIII) with the imprint just shaved. At the foot of the first page of the List of Plates (Page xxxvii) is a note regarding the plate of a plant used by the Tahitians to catch fish by intoxicating them (Plate XXIV); this note does not appear in the first edition. Cook's ship, the Resolution, accompanied by Furneaux in the Adventure, was the first to cross the Antarctic circle in January 1773. On the same voyage he circumnavigated the pole and subsequently crossed twice more, penetrating to 71 degrees S, further than anyone else for another 50 years, and possibly within sight of the Antarctic continent. This voyage in extremely difficult and dangerous conditions, was a monument to Cook's abilities as a seaman and commander - he lost only four men from a complement of 112 on the entire voyage - three through accidents and one from illness (not scurvy). [Spence 314 (1st Edn.); U.S.N. 23-5.6; Beddie 1229]. #21082 A\$6500.00*



- 18 **Cook, Captain James. A VOYAGE TOWARDS THE SOUTH POLE AND ROUND THE WORLD.** Performed in His Majesty's Ships the Resolution and Adventure, in the Years 1772, 1773, 1774 and 1775. In which is included, Captain Furneaux's Narrative of his Proceedings in the Adventure during the Separation of the Ships. Illustrated with Maps and Charts, and a Variety of Portraits of Persons and Views of Places; drawn during the Voyage by Mr. Hodges, and engraved by the most eminent Masters. 2 vols. med. 4to, Facsimile of First Edition; Vol. I, pp. [viii], xl, 378; portrait frontispiece, large folding chart & 6 smaller charts (2 double-page), 2 folding plans, 27 plates (10 double-page, 2 folding); Vol II, pp. [ii], [viii], 364, [ii](folding plate), [367]-370, 369-396; 7 charts (3 folding), 20 plates (3 folding & 8 double-page), folding language table, appendices, including vocabularies; original canvas; (upper corner of Vol. I a little bumped); a very good set. [Adelaide; Libraries Board of South Australia; 1970]. ****Spence 318; Renard 370. Australiana Facsimile Editions No. 191. Only 781 sets were printed of this facsimile from the first edition of W. Strahan & T. Cadell, 1777. The pp. [viii] in Volume I contains an introduction written specially for this facsimile reprint by A. Grenfell Price and the pp. 369-396 in Vol. II contain Sir John Pringle's discourse on the health of mariners (from Cook's paper on the subject). The two sets of pages 369-70 contain variations in the text of Sir John Pringle's introduction.* #2162 **A\$650.00**



19 **Cook, Captain James & King, Captain James. A VOYAGE TO THE PACIFIC OCEAN.**

Undertaken by the Command of His Majesty, for making Discoveries in the Northern Hemisphere. To determine The Position and Extent of the West Side of North America; its Distance from Asia; and the Practicability of a Northern Passage to Europe. Performed under the Direction of Captains Cook, Clerke, and Gore, In his majesty's Ships the Resolution and Discovery. In the Years 1776, 1777, 1778, 1779, and 1780. In three volumes. Vol. I. and II. written by Captain James Cook, F.R.S. Vol. III. by Captain James King, LL.D. and F.R.S. Illustrated with Maps and Charts, from the Original Drawings made by Lieut. Henry Roberts, under the Direction of Captain. Published by Order of the Lords Commissioners of the Admiralty. Vol. I. [II, III]. Dublin: Printed for H. Chamberlaine, W. Watson, Potts, Williams, Cross, Jackson, Moncrieffe, Walker, Jenkin, Burnet, Wilson, Wogan, Exshaw, Vallance, Beatty, White, Whitestone, Burton, Byrne, Mills, J. Porter, Stewart, Wallace, Higly, Cash, Herey and Mc.Kenzie. M,DCC,LXXXIV. 3 vols., demy 8vo, text & 1 vol. med. 4to, Atlas; Vol. 1, pp. [viii], xcvi, 422 (last blank); portrait of Cook by Dance as frontispiece; Vol. 2, pp. [xvi] (first 2 blank), 552 (last 3 blank); Vol. 3, pp. [xii] (last blank), 560 (last blank); folding comparative table of numbers expressed in various languages of the Malay region; 6 other appendices; Atlas, 25 (of 26) folding and full-page charts and coastal views; text vols. in full contemporary tree calf with contrasting spine labels; (spine ends with very slight wear & a couple of small defects to leather); atlas in contemporary quarter calf, with marbled sides (spine a little worn, with a small defect at top); generally very fine, clean and crisp; an excellent set. Dublin; Printed for H. Chamberlaine [etc.]; 1784. ****Beddie 1546; Forbes 72.*

Although the title refers to maps and charts and there is at the end of the preliminaries to the first volume a two-page list of 26 charts and views with directions for their placement throughout the three volumes, the text volumes contain only the frontispiece to Vol. I and this is not listed. The charts and views were never present in these text volumes and this is clearly one of the forms in which the book was issued — we have handled a similar set (without Atlas) before. Beddie notes that the Baillieu Library copy is similar, having only the portrait frontispiece. This set carries the bookplate of John B. Gilmore on the front pastedown of all three text volumes and his contemporary inscription dated Boghead Janry. 1st 1789. The Atlas in similar, but not quite matching, contemporary quarter calf, with marbled sides, carries the bookplate of David Rochfort and a contemporary manuscript list of the charts and views contained therein. The individual charts carry corresponding manuscript numbers (1-25). The printed numbers (roman numerals) on the charts and the directions for placing them (in the text volumes) generally correspond with the list printed in text Volume I, but there are several discrepancies and internal inconsistencies (to the Atlas). Plate XVI, Views on the West coast of North America, to the Westward of Cook's River, is lacking; Plate II is numbered IV (as is also Plate IV); Plate XIX is numbered XVI and there is no plate numbered XIX. While clearly contemporary and intended to accompany the text volumes, the Atlas was almost certainly matched to this set at a later date and there is no indication the missing chart was ever present. #20444



A\$1850.00

20 **Cook**, Captain James. **A VOYAGE TO THE PACIFIC OCEAN.**

Undertaken by the Command of His Majesty, for making Discoveries in the Northern Hemisphere. Performed under the Direction of Captains Cook, Clerke, and Gore, in His Majesty's Ships the Resolution and Discovery; in the Years 1776, 1777, 1778, 1779, and 1780. In three volumes. Vol. I. and II. written by Captain James Cook, F.R.S. Vol. III. by Captain James King, LL.D. and F.R.S. Published by Order of the Lords Commissioners of the Admiralty. The Second Edition. London: Printed by H. Hughs, for G. Nicol, Bookseller to His Majesty, in the Strand; and T. Cadell, in the Strand. M.DCC.LXXXV. 3 vols., med. 4to, Second Edition; Vol. I, pp. [x](title, verso blank, & Contents), xcvi(Introduction & List of Plates), 422(last blank); 7 charts & views (5 folding); Vol. II, pp. [ii](title, verso blank), [xii](Contents), 548; 11 charts & plates (6 folding); Vol. III, pp. [ii](title, verso blank), [xii](Contents, last blank), 556; 6 charts & profiles (2 folding), folding comparative table of languages, 7 appendices (Pp. 489-556); contemporary full tree calf with contrasting title- and volume-labels; (slight cracking to a couple of joints, with some expert repairs to Vol. I; some minor foxing, offsetting & trifling staining; two plates with frames just shaved at outer margin); notwithstanding these minor defects, a very nice, attractive set. London; Printed by H. Hughs; 1785. ****Without the folio Atlas, issued separately. This second edition, printed by Hughs rather than by Strahan has been entirely reset from the First Edition of the previous year, with the wording of the title-page altered and the addition of the medallions to the title-pages. It is, and was at the time, considered to be typographically superior to the First Edition. See Holmes 47; Beddie 1552; Forbes 85. #34112* **A\$4500.00**



- 21 **Cook, Captain James: A JOURNAL OF A VOYAGE ROUND THE WORLD**, in His Majesty's Ship Endeavour, in the Years 1768, 1769, 1770, and 1771; Undertaken in Pursuit of Natural Knowledge, at the Desire of the Royal Society: Containing all the various Occurrences of the Voyage, with Descriptions of several new discovered Countries in the Southern Hemisphere; and Accounts of their Soil and Productions; and of many Singularities in the Structure, Apparel, Customs, Manners, Policy, Manufactures, &c. of their Inhabitants. To which is added A Concise Vocabulary of the Language of Otahitee. London, Printed for T. Becket and P. A. De Hondt, in the Strand. MDCCLXXI. Demy 4to, Facsimile Edition; pp. [ii](modern title), [ii](original title-page), 130, [4](vocabulary of Otaheite, last blank), [2](blank); (slight mark to top edge, otherwise a fine copy); scarce. [Amsterdam; N. Israel; 1967]. ****Bibliotheca Australiana* No. 14. *This edition Beddie 701; see Holmes 3, Beddie 694, for original edition. The first issue contained a Dedication to Banks and Solander, which was suppressed after a small number of copies had been circulated, following the publication of an advertisement by Banks and Solander, disclaiming any responsibility for its publication. The dedication is not reproduced in this facsimile. This rare surreptitious account of Cook's First Voyage preceded Hawkesworth's official account by two years. It is the first published account of Cook's First Voyage and of his discovery of the Eastern Coast of Australia, which led to the Foundation of Australia eighteen years later. The authorship of the work is a matter of conjecture - it has been ascribed to JAMES MAGRA (or MATRA) and others, but the evidence is inconclusive.* #26437 **A\$500.00**



- 22 [Dana, Richard Henry; Jr.]. **TWO YEARS BEFORE THE MAST.** A Personal Narrative of Life at Sea. New-York: Harper & Brothers - 82 Cliff-Street. 1847. Cr. 12mo, Second Edition; pp. 484(last blank), 20(adv.); original dark brown cloth, lettered in gilt on spine; (extremities lightly worn; some very minor foxing & soiling); a very good copy; very scarce. New York; Harper & Brothers; 1847. ****A scarce and much overlooked edition of this classic not in Spence, nor in Howes or Sabin; see Hill, page 392-3 (very little detail given); see Renard 398 (this copy). Harpers' "The Family Library, No. 106. Life Before the Mast" - gilt spine title. This edition is essentially a straight reprint of the first edition in later issue binding, with the addition of advertisements at the end. #44415*

A\$550.00



- 23 **David, Andrew** [C. F.]; Chief Editor. **THE CHARTS & COASTAL VIEWS OF CAPTAIN COOK'S VOYAGES.** Volume One. The Voyage of the Endeavour 1768-1771. Volume Two. The Voyage of the Resolution and Adventure, 1772-1775. Volume Three. The Voyage of the Resolution and Discovery 1776-1780. With a Descriptive Catalogue of all the known original surveys and coastal views and the original engravings associated with them together with the running journal of James King 1779-80. Assistant editors for the views Rüdiger Joppien and Bernard Smith, with an essay on Russian charts of the North Pacific by Alexei V. Postnikov. 3 vols., demy folio, First Edition; Vol. I, pp. lxiv(introduction), 328; mounted coloured frontispiece, 17 plates (mostly full-page & half-page) to introduction, biographical notes, publication notes, bibliography, descriptive catalogue with 320 illustrations, index (to introduction); Vol. II, pp. c, 332; coloured frontispiece, 40 plates (23 coloured), biographical notes, publication notes, bibliography, descriptive catalogue with over 250 illustrations, index (to introduction); Vol. III, pp. cxxxvi(introduction), 320(last blank); folding map at end, coloured portrait frontispiece, 46 illustrations to introduction (22 coloured), bibliography & 5 appendices to introduction, lavishly illustrated descriptive catalogue, indices to introduction and to King's Journal; Supplement, Addenda & Corrigenda for all three voyages; a fine set in original buckram, gilt, in dustwrappers (dustwrapper to first volume, only, a little silverfished). London; Hakluyt Society [Vol. I in association with the Australian Academy of the Humanities]; 1988-1992-1997 [1998]. ****A most useful and interesting complement to The Art of Captain Cook's Voyages, published a few years ago and an essential accompaniment to The Journals of Captain Cook on his Voyages of Discovery, edited by Beaglehole and published 1955-67. All but the third volume are now out-of-print.* #3791 **A\$1650.00**

THE
CHARTS AND
COASTAL VIEWS
OF
CAPTAIN COOK'S
VOYAGES

THE VOYAGE OF THE ENDEAVOUR
1768-1771


CHIEF EDITOR
ANDREW DAVID

ASSISTANT EDITORS FOR THE VIEWS
RÜDIGER JOPPIEN AND BERNARD SMITH




HAKLUYT SOCIETY

- 24 **Dodman, G. Sutherland. A VOYAGE ROUND THE WORLD IN 500 DAYS**, with details, compiled and arranged by G. Sutherland Dodman. Giving an account of the principal parts to be visited, with a brief description of the scenery and all particulars connected with the undertaking; With Illustrations and Map and Chart of the Route. Second Edition. Cr. 8vo, Second Edition; pp. xii, 174, [2] (blank); folding map, 10 plates; original cloth, gilt (a little rubbed); a very good copy; scarce. London; Mackie, Brewtnall and Co., Limited; 1880. ****First published in 1879, there was also a third edition in 1881. A remarkable work, it is essentially an elaborate prospectus for a proposed voyage from Liverpool to Ireland, the United States, South America including the Falklands and Straits of Magellan, Hawaii, Fiji, Wellington, Hobart, Melbourne, Sydney, New Caledonia, Japan, China, India, Arabia, Egypt, and southern Europe, with places in-between. It is not clear if the voyage actually occurred, but there are descriptions of the intended ports of call and arrangements for the passengers, details of the steamer and its auxiliary sail, etc. The front cover includes the statement "Sailing June 1880 from Liverpool". Not in Ferguson, nor in Bagnall.* #67571 **A\$250.00**



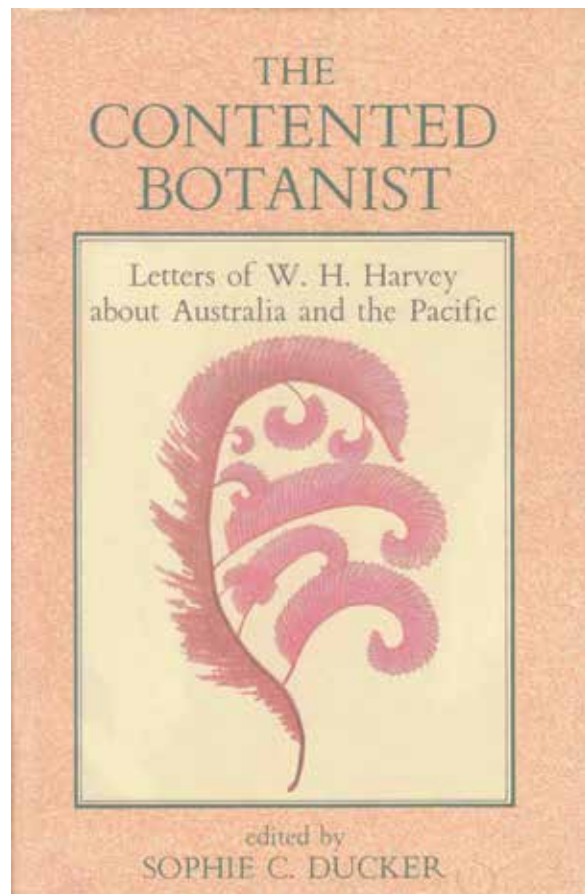
- 25 **Druett, Joan. PETTICOAT WHALERS.** Whaling wives at sea, 1820-1920. With paintings by Ron Druett. Impl. 8vo, First Edition; pp. vi, 214(last blank); 8 coloured plates, numerous b/w. illustrations, notes, appendix of logs, journals, letters and reminiscences, bibliography, index; original dark blue-green cloth-grained papered boards, spine lettered in white; a fine copy in dustwrapper. (Auckland); Collins; (1991). ****Including voyages round the Horn from Abby Jane Morrell onwards.* Renard 464. #35940 **A\$65.00**



26 **Ducker, Sophie C.; Editor. **THE CONTENTED BOTANIST.****

Letters of W. H. Harvey about Australia and the Pacific. Med. 8vo, First Edition; pp. xvi, 416(last 2 blank); 6 full-page & 3 other maps, 8 coloured plates (including 1 double-page) & 8 b/w. plates, biographical notes, 5 appendices, notes, bibliography, index; original cloth; a fine copy in dustwrapper; scarce. Melbourne; Melbourne University Press at the Miegunyah Press; 1988. ****W. H. Harvey was the author of *Phycologia Australica*, still the most important treatise on Australian seaweeds and a rare and beautiful book. Two of the colour plates are reproduced from that work. His botanical observations are important and interesting and his letters also throw light on the historical events of the time, both within Australia and in other parts of the Pacific. Number three in the first Miegunyah Press series.* #15702

A\$135.00



27 **Dumont d'Urville**, Captain (later Rear-Admiral) Jules S-C. **An account in two volumes of TWO VOYAGES TO THE SOUTH SEAS.**

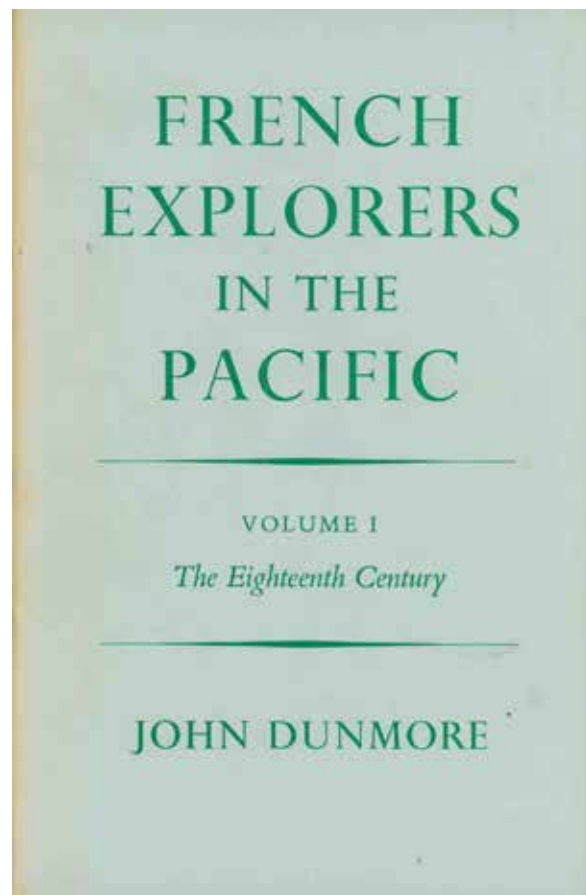
To Australia, New Zealand, Oceania 1826-1829 in the corvette Astrolabe and to the Straits of Magellan, Chile, Oceania, South East Asia, Australia, Antarctica, New Zealand and Torres Strait 1837-1840 in the corvettes Astrolabe and Zelee. Translated from the French and edited by Helen Rosenman. 2 vols., approx. cr. 4to, First Edition; Vol. I, pp. liv, 312, [2] (blank); Vol. II, pp. xii, 313-634, [2](blank); 29 maps (2 double-page & 11 full-page), frontispiece to each vol., 12 coloured & 32 b/w. plates, 17 appendices, notes, bibliography, biographical & general indices; original full canvas binding in cloth slipcase (the slipcase slightly marked); a fine set. Melbourne; Melbourne University Press; 1987. ****A very important work of very wide interest giving for the first time a full account in English of these major French voyages to the Australasian, Pacific and Antarctic regions. Volume I includes detailed accounts of King George Sound in Western Australia, New South Wales, New Britain, New Ireland, and the north coast of New Guinea, Van Diemen's Land including a stay in Hobart Town; Vanikoro & many other islands in the Pacific. Volume II includes accounts of the Straits of Magellan, again many parts of the Pacific including New Zealand, two visits to the Antarctic regions including the discovery and exploration of Adelie Land and a further stay in Hobart Town. The natural history, anthropology and history of the places visited is described in great detail. Not in Renard; Rosove 108.A1. A fine production nicely printed on good paper and with interesting and attractive illustrations. #18047*

A\$450.00

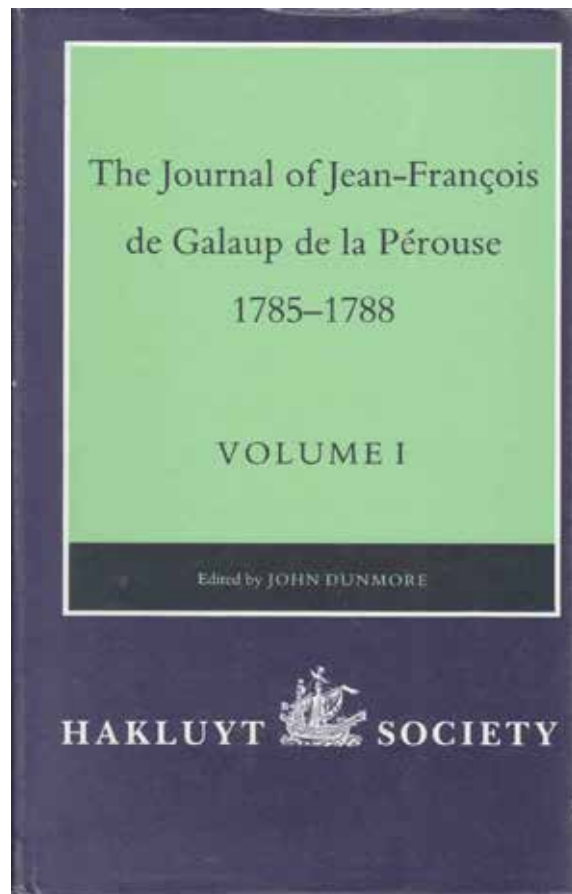


28 **Dunmore, John. FRENCH EXPLORERS IN THE PACIFIC.**

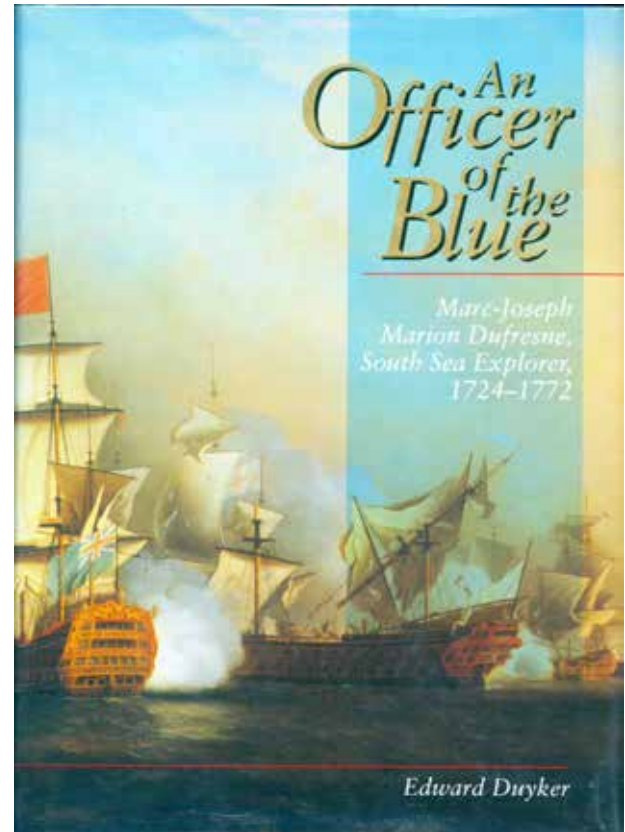
I. The Eighteenth Century. Vol. I only (of 2), First Edition; pp. [viii], 356; 13 maps, 2 plates (reproductions of Bougainville's Charts of his Passage through the Tuamotus and through the Society Islands), bibliography, index; original cloth; (name on endpaper); a very good copy in slightly worn dustwrapper; scarce. Oxford; at the Clarendon Press; 1965. ****This first volume, complete in itself, contains the great early voyages of the French to the Pacific region, including: Bougainville, De Surville, Marion du Fresne, Kerguelen, La Perouse, D'Entrecasteaux and Marchand. The second volume, on the nineteenth century, was published in 1969.* #66164 **A\$175.00**



- 29 **Dunmore**, John; Translated and edited by. **THE JOURNAL OF JEAN-FRANCOIS DE GALAUP DE LA PEROUSE 1785-1788.** 2 vols., First Edition; Vol. I, pp. [ii], ccxl, 232, [2](blank); 8 maps (5 double-page), 3 plates; Vol. II, pp. [ii], vi, [ii](blank), 233-616(last 3 blank); frontis, 5 maps, 20 plates, 4 appendices (including the Master Rolls), sources, bibliography, index; original cloth; a fine set in slightly worn dustwrappers. London; Hakluyt Society; 1994-95. ****Hakluyt Society Second Series, Volumes 179 & 180.* #52436 **A\$220.00**



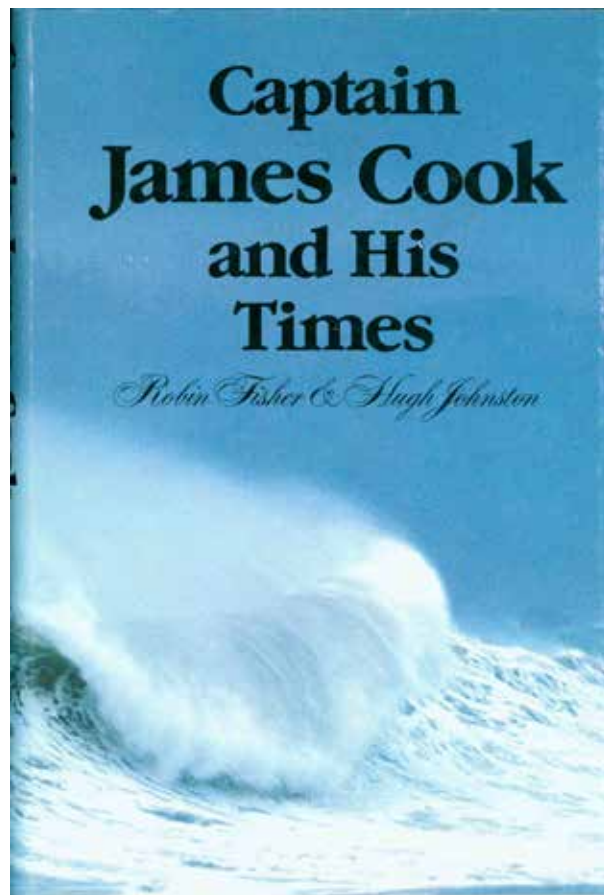
- 30 **Duyker, Edward.** **AN OFFICER OF THE BLUE.** Marc-Joseph Marion Dufresne, South Sea Explorer, 1724-1772. Med. 8vo, First Edition; pp. xviii, 230(last blank); 13 maps, 28 plates (11 coloured), glossary, 4 appendices, extensive notes, bibliography, index; original papered boards; a fine copy in dustwrapper; scarce. Melbourne; Melbourne University Press; 1994. ****Number 16 in the fine series of books published under the Miegunyah Press imprint and a superb and interesting production. The French explorer, Marion Dufresne has been largely neglected by French, English and Australian writers alike, but he reached Tasmania before the English and his expedition was the first to encounter the Tasmanian Aborigines and amongst the earliest of the European visitors to New Zealand. His life is remarkable for its high adventure and the parallels with the life of the great English navigator, James Cook. He played a part in the rescue from Scotland of Bonnie Prince Charlie, made numerous voyages to the East, including amongst his discoveries the most westerly islands of the Indian Ocean. Like Cook, he was a brilliant mariner who learned his craft in merchant shipping before joining the French Royal Navy, was involved in scientific efforts to observe the transit of Venus, and perished (in New Zealand) at the hands of Polynesian natives. This excellent and well-produced biography fills a glaring gap in the exploration literature and we recommend it highly. Only 1000 copies were printed and it was soon out-of-print.* #42680 **A\$295.00**



- 31 **Erskine**, John Elphinstone; Capt. R.N. **JOURNAL OF A CRUISE AMONG THE ISLANDS OF THE WESTERN PACIFIC**, including the Feejees and others inhabited by the Polynesian Negro Races, in Her Majesty's Ship Havannah. With Maps and Plates. First Edition; pp. viii, 488, 32(adv.); large folding chart by Captain Erskine (a tear repaired), 4 fine coloured litho. plates by Day & Son, 3 b/w. plates, 11 text engravings, 3 appendices, Errata slip; old half calf, with cloth sides (rubbed); a very good copy; very scarce. London; John Murray; 1853. ***Ferguson 9463. The appendix includes the narrative of JOHN JACKSON and of his residence in the Feejees. JACKSON'S narrative occupies 77 pages, and recounts his varied and perilous adventures amongst cannibal peoples for several years from 1840. After his rescue and subsequent service in the Havannah he was discharged at Sydney in 1850. #1632* **AS\$450.00**



- 32 **Fisher, Robin & Johnston, Hugh; Editors. CAPTAIN JAMES COOK AND HIS TIMES.** Med. 8vo, First Australian Edition; pp. [x], 278; 12 maps, 31 illustrations, 4 tables, notes, index; original papered boards; a fine copy in slightly rubbed dustwrapper. Canberra; Australian National University Press; 1979. ****Printed in Canada; the authors were associate professors at Simon Fraser University, Burnaby, B.C. This valuable work contains much useful information on obscure publications relating to Cook's voyages and their legacy.* #2192 A\$70.00

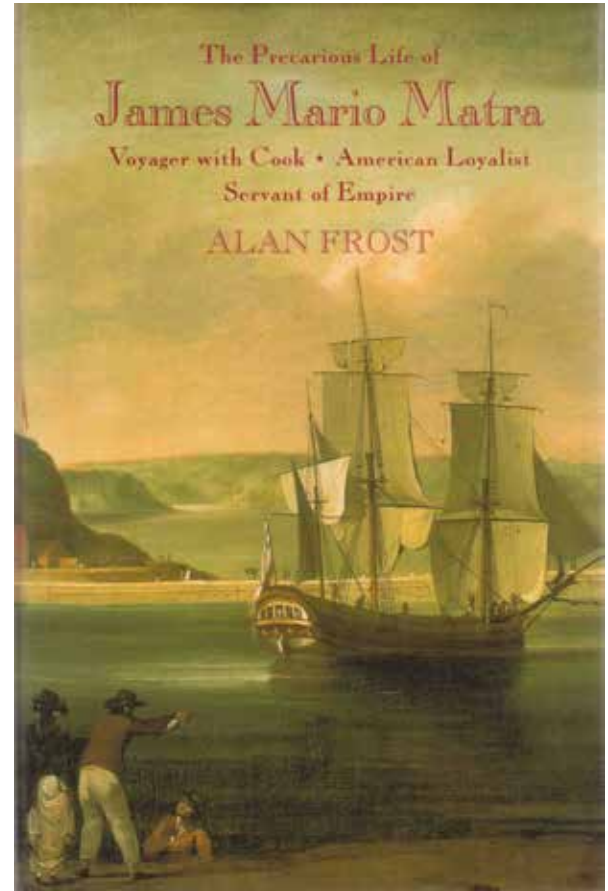


- 33 **Forster, Georg. *COOK, THE DISCOVERER*** by Georg Forster. A new translation accompanying A facsimile of Cook, der Entdecker. Versuch eines Denkmals' being a memoir of Captain Cook written by Georg Forster. First published in Berlin in 1787. With a foreword by Martin Lutz, Ambassador of the Federal Republic of Germany to Australia and an introductory essay by Nigel Erskine, Curator of Exploration at the Australian National Maritime Museum. 4to, First Edition; pp. 40, [2], 106(the facsimile), 149-276; a few illustrations, bibliography; original quarter calf, with papered sides; a fine copy. (Sydney); Hordern House; (2007). ****Australian Maritime Series Number Six. Edition limited to 1050 copies of which 1000 are bound as here.* #13588 **A\$175.00**




- 34 **Frost, Alan. THE PRECARIOUS LIFE OF JAMES MARIO MATRA.** Voyager with Cook. American Loyalist. Servant of Empire. With the assistance of Isabel Moutinho. Med. 8vo, First Edition; pp. xiv, 266(last blank); 12 plates (including several maps), notes, sources, bibliography, index; original canvas; a fine copy in dustwrapper. (Carlton, Melbourne); The Miegunyah Press; (1995). ****Number Six in the second numbered Miegunyah Press series: 1000 copies were printed. Using his letters and a probing biographical narrative, Frost builds up a picture of Matra, an important, but little-known figure in Australian history. An enigmatic American who sailed with Cook, Matra (who changed his name from Magra) was the first (in 1771) to have published a major book on the "Endeavour" voyage, and strove to found a colony in New South Wales for dispossessed American loyalists, only to end his days as Consul at Tangier.* #48600


A\$70.00




- 35 Gosse, P. H.; F.R.S. **THE OCEAN.** Med. 12mo; pp. xii, 360, [4] (adv.); 4 plates, 48 text illustrations; original embossed cloth (foot of spine rubbed; frontispiece neatly adhered to endpaper); a very nice copy. London; Society for Promoting Christian Knowledge; [1860]. ***First published in 1845, here with Preface to the first edition, and to the present edition (Page vi). Including the natural history of the oceans and with substantial portion (60 pages) on the Pacific.* #65698 **A\$50.00**



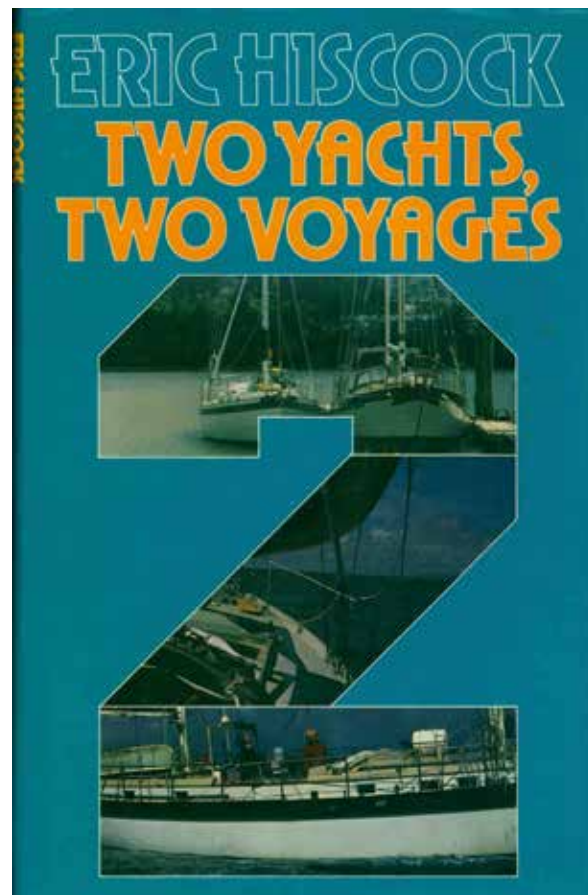
- 36 **Gregory's: Map 502. Gregory's Trading & Tourist Reference Map of PACIFIC OCEAN & MAIN ISLAND GROUPS.** Air Distances. Shipping. Products. Large folded coloured map, First Edition (?); 965 x 730 mm approx. plus margins; a fine copy. No Place [Sydney]; Gregory's Guides and Maps Pty. Ltd.; N.D. [c. 1966].
****Showing the entire Pacific Ocean and coastal areas of the Pacific rim countries, with insets of the major islands and island groups, tables of air distances and countries showing currency (Australia: dollar), population (Australia: 11,500,000) and area. A useful and informative map.*
#67378 **A\$20.00**



- 37 Haws, Duncan. **MERCHANT FLEETS** in Profile: 3. [The Ships of the Union, Castle & Union-Castle, Allan and Canadian Pacific Lines]. With drawings to 1:1800 scale. Med. 8vo, First Edition; pp. 186, [2](blank); 2 full-page maps, very numerous text illustrations, index for each shipping line; original papered boards; a fine copy in dustwrapper. Cambridge; Patrick Stephens; (1979). ****No. 3 in the series.* #29686 **A\$35.00**



- 38 **Hiscock, Eric C. TWO YACHTS, TWO VOYAGES.** First Edition; pp. [viii], 168(last blank); 3 charts, 8 plates, 2 figures, index; original papered boards; a nice copy in dustwrapper. (London); Adlard Coles Limited; (1984). ****Voyages from New Zealand to Canada and return via Fiji, Vanuatu, New Caledonia and Australia by the Author and his wife at over 70 years of age.* #37745 **A\$20.00**



- 39 **Hood, T. H. NOTES OF A CRUISE IN H.M.S. "FAWN" IN THE WESTERN PACIFIC** in the Year 1862. First Edition; pp. xii, 268; folding track chart, full-page plan of the ruins at Ascension (Ponapi) Island, 9 full-page tinted litho. plates, 4 b/w. plates, 6 text illustrations, 5 appendices; original blind-stamped purple pebbled cloth (a little rubbed; front hinge cracked, but sound); uncut; a fine copy; scarce. Edinburgh; Edmonston & Douglas; 1863. ****Ferguson 10528. Treats of Norfolk Island and the Pitcairners, and gives a general account of the "Bounty" mutiny and subsequent events.* #48784

A\$750.00



- 40 **Howard**, Editor. **PITCAIRN AND NORFOLK.** The Saga of Bounty's Children. Photographs by David Hiser and Melinda Berge. Super roy. 8vo; pp. 510-541; numerous coloured illustrations; contained in the complete issue of *The National Geographic Magazine*, Vol. 164, No. 4, 1983; original wrappers. Washington; National Geographic Society; 1983. #58974 **A\$20.00**

with their natural surroundings and the long English tradition of working hard. People with love and pride in their relationships and in their community.

Could such a people allow a neighboring house to collapse onto its foundations, without clearing it away and getting rid of the debris? Yes. They have no choice. There simply aren't enough of them any more to keep ahead of the deterioration. They are the hardest working people I've ever lived among, but they are few and their number continues to decrease.

The collapsed houses pain the islanders. I sense it as I walk with radio operator Tom Christian and one of his young daughters

down the dusty road through Adamstown. Tom glances at one, starts to say something, says nothing. Slumping houses are a painful fact to be borne with dignity and acceptance, as when you must watch someone very old whom you love die day by day.

THERE IS A BUZZING SOUND in the sky, somewhere up above the tops of the hazy trees and the rose apple thickets. It turns out to be a pair of kites—man-made kites, not birds. Let me explain about the buzzing.

The people of Pitcairn work almost continuously, from the start of day until nearly time to go to bed, gardening, cooking,



Only way to arrive on this island of rocky cliffs, a longboat is winched into a beach house at Bounty Bay. These 26-foot-long dories workhorses must brave crashing surf to ferry people and cargo between Pitcairn and visiting ships. Smaller whale house skiffs and log canoes used for fishing.

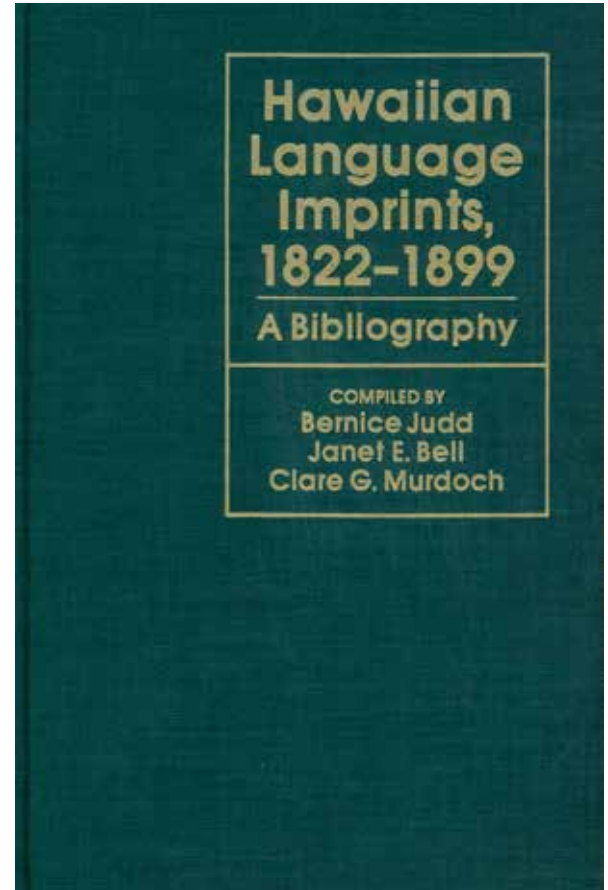
41 **Jarman, Robert. JOURNAL OF A VOYAGE TO THE SOUTH SEAS, IN THE "JAPAN;"** employed in the Sperm Whale Fishery, under the Command of Capt. John May. By Robert Jarman. First published at Beccles and London in 1838. Edited, with an Introduction, Notes, Chronology, and Index, by Robert M. Warneke, and faithfully reprinted from the original. Melbourne: Edition Renard 2009. 8vo, Special Limited New Edition; pp. XII, vi, 242, [243]-318; portrait, introduction, extensive notes, chronology, references and index; fully section-sewn on tapes and finely hand-bound in full grey goatskin, all edges dyed, with marker ribbon, housed in a buckram slipcase with title labels. Melbourne; Edition Renard; 2009. ****Special limited edition of 30 numbered copies only, within the overall limitation of 200 copies.*

A new edition of the very rare account first published in two issues in 1838 and until now never reprinted - see Forbes 1104, also Bagnall 2685 and Ferguson 2526 (and 2526a). Robert Jarman, the son of a printer at Beccles, joined the crew as a young man of twenty years on a whaling voyage to the South Seas in 1831. During the next three to four years young Robert's forecandle jottings were transformed into a lively and well-crafted tale. The primary theme is the hard, unrelenting search for whales, reflected in Jarman's methodical recording of encounters with other whalers and elaborated with graphic descriptions of the excitements and dangers of whaling with the inevitable accidents, injuries, and tragic deaths. After cruising the Japan Sea, the ship reached the Hawaiian Islands at the end of October 1832 and anchored at Honolulu. "The author noted 18 whalers in port. He describes the harbor and the method by which ships were towed in, and the Honolulu Fort, and the town and its native people" (Forbes). He tells also of surviving gales and near disaster when the Japan was dismasted in a hurricane, which forced the stricken ship to Sydney for extensive repairs. Jarman gives an interesting account of Sydney, with perceptive comments on convicts and their management and the Aborigines and their customs including the use of the boomerang. Subsequently the ship cruised around Rotuma, the Fiji Islands and New Zealand before returning to England. Along the way Jarman gives accounts of visits to bays and islands to trade for fresh provisions, and of longer stays at various ports for wood, water and to benefit the crew. A welcome respite from the rigors and grinding repetition of shipboard life, Jarman was obviously captivated by those of the natives who were friendly, and he perceptively and sympathetically described their modes of life, customs, and the effects of European intercourse and colonization. The scope and appeal of this book is enhanced by some lengthy passages on natural history, including observations on the social behaviour of sperm whales and encounters with sharks, other fish and birds. Because of several chance but pertinent events he was able to include commentaries on several dramatic episodes of Pacific maritime history, such as the Bligh mutiny and its aftermath, and recent massacres of ships crews by islanders — a constant fear for lightly-armed visiting whalers. #27822



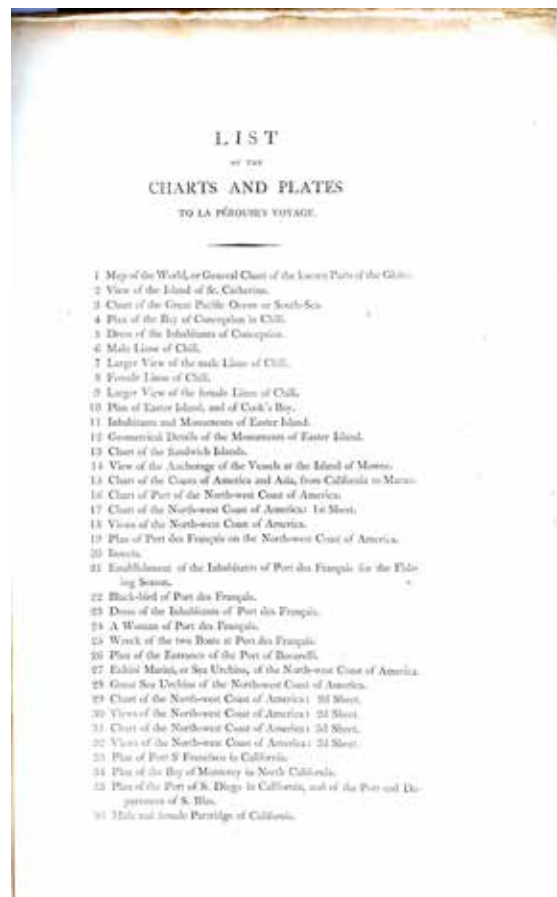
A\$625.00

- 42 **Judd**, Bernice.; **Bell**, Janet E.; **Murdoch**, Clare G.; compiled by. **HAWAIIAN LANGUAGE IMPRINTS, 1822-1899**. A Bibliography. First Edition; pp. xxx, 248(last blank); several illustrations, notes, sources, bibliography, index; original cloth; a fine copy. Honolulu; The Hawaiian Mission Children's Society & The University Press of Hawaii; (1978). #33287 **A\$65.00**



WITH THE VERY RARE LIST OF CHARTS AND PLATES

43 **La Perouse, J. F. G. de:** **A VOYAGE ROUND THE WORLD**, performed in the Years 1785, 1786, 1787, and 1788, by the Boussole and Astrolabe, under the Command of J. F. G. de la Perouse: Published by Order of the National Assembly, under the Superintendence of L. A. Milet-Mureau, Brigadier-General in the Corps of Engineers, Director of Fortifications, Member of the Constituent Assembly, and Fellow of several literary Societies at Paris. In two volumes. Illustrated by a variety of charts and plates, in a separate folio volume. Translated from the French. Vol. I. [Vol. II]. London: Printed by A. Hamilton, for G. G. and J. Robinson, Paternoster-Row; J. Edwards, Pall-Mall; and T. Payne, Mews-Gate, Castle-Street. 1799. 2 vols., med. 4to (text), & 1 vol., demy folio (atlas of charts & plates); First 4to (and Best) Edition in English; Vol. I, pp. [viii], lvi (Introduction by the Editor & Contents), 540 (last blank); Vol. II, pp. viii, 532 (last blank - see footnote re collation); [14] (index), [2] (Errata to both vols., verso blank); Atlas, pp. [iv] comprising engraved decorated title-page (verso blank): "CHARTS AND PLATES TO LA PEROUSE'S VOYAGE. Published as the Act directs Novr. First. 1798, by G. G. & J. Robinson, Pater-noster Row." and DOUBLE-PAGE LIST OF CHARTS AND PLATES, 69 charts & plates, numbered 1 to 69, and comprising 1 large folding World Chart, hand-coloured in outline, 20 double-page & 10 full-page charts, & 38 plates depicting views of places visited, native populations, natural history, coastline views, etc.; (seven of the plates - of which 6 depict native watercraft - carry two illustrations each); text volumes bound in contemporary full russia with marbled endpapers and gilt dentelles (Vol. I neatly rebacked, with original backstrip preserved; joints to Volume II a little worn and front hinge cracked, but cords firm); Atlas bound in half blue morocco with all charts and plates entirely uncut and nice clean impressions; a very nice, generally



clean and crisp set, complete with the very rare list of charts and plates; very scarce. London; G. G. and J. Robinson [etc.]; 1798-99. ***Hill (2nd Edn.), 975; Ferguson 288 (collation most inadequate); Forbes 311; McLaren (Laperouse) 10. In Volume II there is a hiatus in the pagination - Pp. 241-248 are omitted from the pagination, but the text is complete, as examination readily shows, pp. 238-40 & page 249 covering period May 8-20, May 21-June 5 without any gap. There are also in Volume II additional gatherings, marked with asterisk, as follows:- (a) Following page 304 (end of 2Q) additional gathering signed *2Q, paginated *297-*304. (b) Following page 312 (end of 2R) additional gathering signed *2R, paginated *305-*312. (c) Following page 320 (end of 2S): additional gathering signed *2S, paginated *313-*320. These irregularities of pagination are typical of all copies we have seen. This copy of the Atlas includes the large World Chart (No. 1) often lacking, together with the particularly rare List of the Charts and Plates to the Atlas (of the references consulted only the NMM Catalogue [Vol III, No. 242] and Forbes (311) mention this leaf and the facsimile by Nico Israel does not contain it). Laperouse's voyage with the frigates *Astrolabe* and *Boussole* made valuable contributions to the discovery and exploration of the Pacific and the North West coast of America and the expedition visited numerous islands in the Pacific including Samoa, Tonga and Australia. The scientific contributions in the fields of natural history and anthropology were also of great importance, and the expedition was noteworthy for the scientific experiments undertaken on board, in particular concerning the preservation and sterilisation of drinking water which to some degree anticipated the researches of Pasteur. Despatches were made to France from Kamchatka, whence de Lesseps returned overland, and also from Botany Bay where the expedition arrived within days of the First Fleet. After leaving Botany Bay however both ships disappeared without trace and were not found until 1827 when Peter Dillon discovered the wrecks on the reefs of Vanikoro in the Santa Cruz group. #67358

A\$20,000.00






- 44 **La Perouse, J. F. G. de. A VOYAGE ROUND THE WORLD**, in the Years 1785, 1786, 1787, and 1788, by J. F. G. de la Perouse: Published conformably to the Decree of the National Assembly, of the 22d of April, 1791, and edited by M. L. A. Milet-Mureau, Brigadier-General in the Corps of Engineers, Director of Fortifications, Ex-constituent, and Member of Several Literary Societies at Paris. In Three Volumes. Translated from the French. Vol. I [II, III]. Second Edition. London: Printed for J. Johnson, St. Paul's Church-Yard. 1799. 3 vols., demy 8vo; Vol. I, pp. x, [ii](list of plates and charts in the three volumes), 532; portrait as frontispiece, 2 folding charts & 2 folding plates; Vol. II, pp. x, 498; 4 folding charts, 15 folding & 9 full-page plates including natural history subjects, coastal views, etc.; Vol. III, pp. viii, 446, 60(navigation tables); 2 folding & 2 full-page charts, 6 folding plates & 2 full-page plates; full contemporary tree calf, gilt panelled backs & marbled endpapers; some foxing of most plates, otherwise very clean; bookplates of George Owen Smith Collection 1892, Port Elizabeth Public Library in each volume, with a very small neat stamp on verso of plates and at foot of a few leaves; contemporary signature of C. C. Chisteman at head of titles to Vols. II & III, but clipped from Vol. I, with head of title-page & following couple of leaves to Vol. II a little stained from an early attempt at removal of the signature; a very good, sound and handsome set. London; J. Johnson; 1799. ****Ferguson 289; Hill 2, 974; Sabin 38963. One of four translations (one being an abridgement in one volume, 8vo only) published in London in 1798, here reprinted in 1799. Ferguson calls for an atlas of 44 plates, but it is doubtful that this was issued with this edition—his entry for the first edition (1798) of this version (F. 270) makes no mention of an atlas — probably it was only a binding variation with the plates in a separate atlas rather than bound up in the text volumes as directed by the publisher (one of the charts in Vol. III is in two sheets, which would account for the discrepancy in numbers). The voyage aroused intense interest but the ships were not heard of after leaving Botany Bay in 1788 and their fate was not positively determined until Peter Dillon discovered the wrecks at Vanikoro over 30 years later.* #12603

A\$2250.00

- 45 **Le Maire, Jacob. MIRROR OF THE AUSTRALIAN NAVIGATION.** A facsimile of the 'Spiegel der Australische Navigatie ...' Being an account of the voyage of Jacob Le Maire and Willem Schouten 1615-1616 published in Amsterdam in 1622. With an introductory essay by Edward Duyker New South Wales History Fellow and English text by Alexander Dalrymple. F'cap folio, First Edition; pp. 32, [102], 64, [2]; 3 double-page coloured maps, smaller coloured map on facsimile title-page & 7 full-page coloured illustrations; original quarter goatskin & marbled boards; a fine copy; scarce. (Sydney); Hordern House; (1999). ****Australian Maritime Series Number Five. Edition limited to 950 copies.* #63498 **A\$225.00**




46 McKellar, N. L. **FROM DERBY ROUND TO BURKETOWN.**


The A.U.S.N. Story. Super roy. 8vo, First Edition; pp. x, 682; numerous illustrations, appendix, bibliography, index of Ships' Names & general index; original papered boards; a very good copy in very worn dustwrapper. (St. Lucia, Queensland); University of Queensland Press; (1977). ****The Australasian United Steam Navigation Co.*

#52176

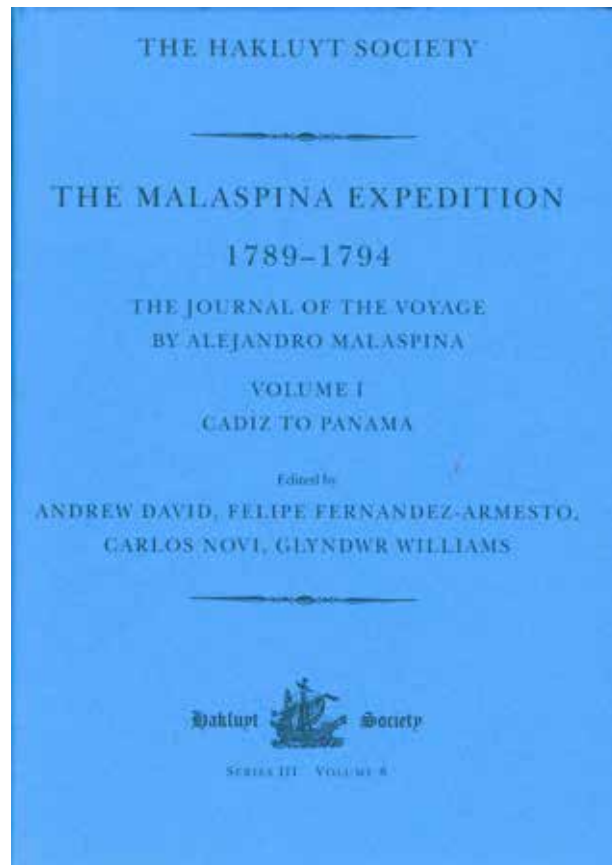
A\$45.00



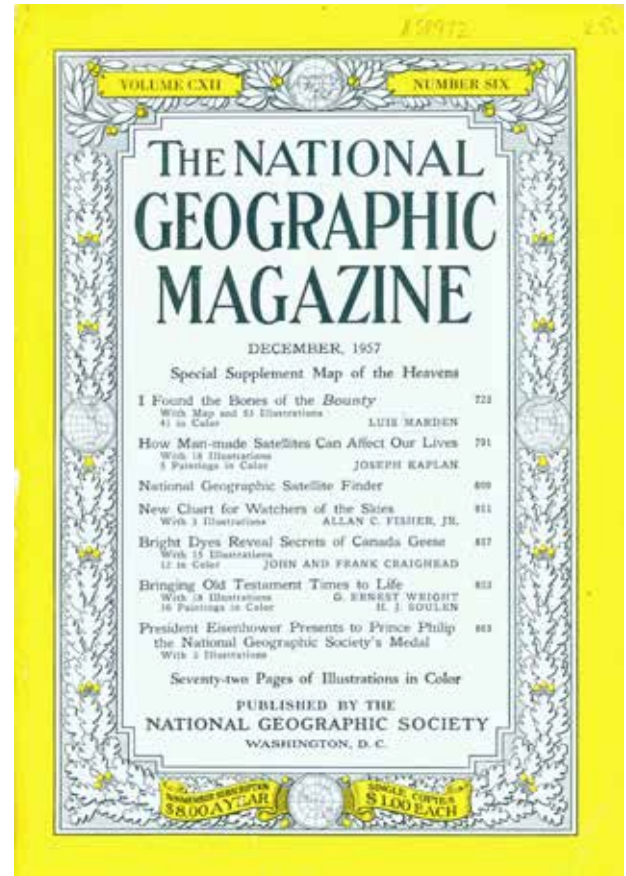
- 47 **Major, R. H.**; Editor. **EARLY VOYAGES TO TERRA AUSTRALIS**, now called Australia: A collection of documents, and extracts from early manuscript maps, illustrative of the history of discovery on the coasts of that vast island, from the beginning of the sixteenth century to the time of Captain Cook. Edited, with an Introduction, by R. H. Major, Esq., F.S.A. Facsimile Edition; pp. xii, cxx(last blank), 200, [4](blank); 6 maps (5 folding); original cloth; (endpaper foxed); a very good copy; very scarce. New York; Burt Franklin, Publisher; N.D. [c. 1960]. ****Originally published by the Hakluyt Society, in 1859, First Series No. 25 and very rare. Containing translations and transcriptions of several documents of prime importance in Australian geographical history, with learned commentary. The first document is Arias' memorial to King Philip of Spain (see under Dalrymple for an early edition of the original Spanish text of this important document). Also included are Torres' relation of Quiros' discoveries; Pelsart's voyage and shipwreck translated from Thevenot; extracts from documents relating to Vlamingh's voyage; printed and manuscript sources for Dampier's voyages; and others. The maps include reproductions of the Dieppe maps, Tasman's track, etc.* #62821 **A\$450.00**




- 48 **Malaspina**, Alejandro: **THE MALASPINA EXPEDITION 1789-1794**. Journal of the Voyage by Alejandro Malaspina. Volume I. Cadiz to Panama. Edited by Andrew David, Felipe Fernandez-Armesto, Carlos Novi, Glyndwr Williams. Introduction by Donald C. Cutter. Super roy. 8vo, First Edition; pp. xcvi, 338; endpaper map, 9 text maps, 39 plates & illustrations in text (several coloured, some sepia & some b/w.), 2 appendices, bibliography; original cloth; a fine copy in marked dustwrapper. London; The Hakluyt Society in association with The Museo Naval, Madrid; 2001. ****Hakluyt Society Series III, Volume 8.* #8206 **A\$25.00**




- 49 **Marden, Luis. I FOUND THE BONES OF THE BOUNTY.**
Lonely Pitcairn Island, Home of the Descendants of History's Most Famous Mutineers, Yields Its Secret to a Diver. Super roy. 8vo; pp. 725-790; numerous coloured illustrations; contained in the complete issue of the National Geographic Magazine, December, 1957; original wrappers; a very good copy. Washington; National Geographic Society; 1957. #58972 **A\$35.00**




- 50 **Marden, Luis.** **HUZZA FOR OTAHEITE!** Modern-day Bounty, a replica of the square-rigger Captain Bligh knew, relives history in the South Seas. Super roy. 8vo; pp. 435-459; numerous coloured illustrations; contained in the complete issue of The National Geographic Magazine, April, 1962; original wrappers. Washington; National Geographic Society; 1962. ****Including two other articles on the Pacific and one on New Zealand.* #13263 **A\$15.00**




- 51 Maxwell, John. **H.M.S. 'BOUNTY'**. First Edition; pp. 288(last blank); bibliography; a very good copy in dustwrapper. London; Jonathan Cape; (1977). ****Novel based on the mutiny.* #35183 A\$25.00



- 52 [Moore, Alan and Tui]. **GUIDE TO THE VISITOR SITES OF PARQUE NACIONAL GALAPAGOS.** Oblong 8vo, First Edition; pp. 112; numerous sketch maps; original stiff wrappers; a nice copy. Enero; Ministerio de Agricultura y Ganaderia; 1980. #37831 A\$15.00




- 53 **Morris, Roger. *SAIL CHANGE.*** Tall Ships in New Zealand Waters. Oblong f'cap folio, First Edition; pp. 48; 19 fine full-page coloured illustrations from paintings by the Author, several smaller coloured & b/w. illustrations; original papered boards; a fine copy in dustwrapper. (Auckland); Published by David Bateman; (1981). #21312 **A\$35.00**



- 54 **Morris, Roger. PACIFIC SAIL.** Four Centuries of Western Ships in the Pacific. Oblong 4to, First Edition; pp. 192; a few maps, numerous coloured & b/w. illustrations, glossary, bibliography, index; original papered boards; a nice copy in dustwrapper. Auckland; David Bateman; (1987). ****Including the Spanish, English, Dutch, Russian and French voyagers, Bligh, the Beagle, etc. and the Clipper ships, immigrant ships, and the sailing shipping trade generally: an excellent book.* #63837


A\$65.00



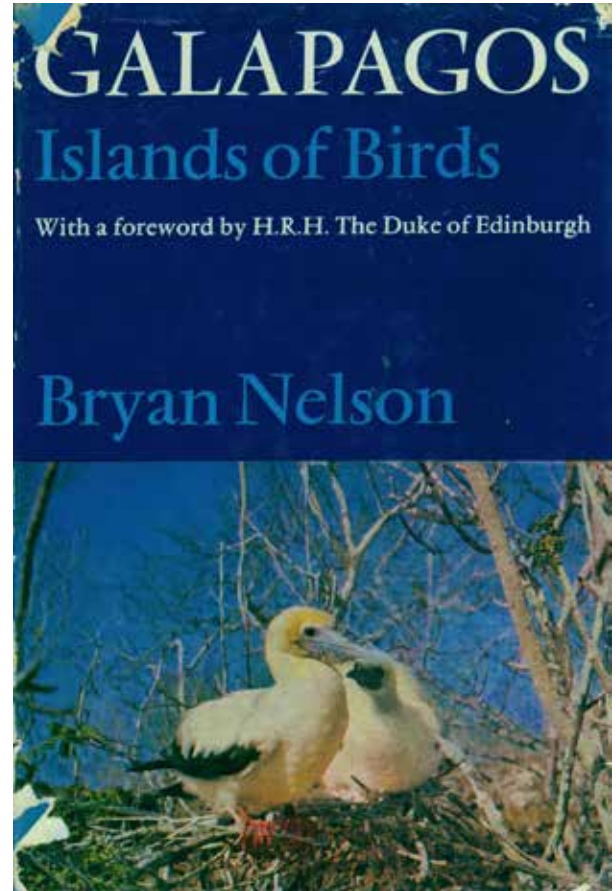
55 **Murray**, Rev. Thos. Boyles. **PITCAIRN:** The Island, the People, and the Pastor: With a Short Account of the Mutiny of the Bounty. Fourth Edition. F'cap 8vo; pp. xiv, [15]-304(last blank); 13 plates (including map) & 1 text illust. as per list at Page [viii], plus 3 tail-piece illustrations in text; original blind-stamped blue cloth, title in gilt on spine & gilt ship device in centre of front board; (spine slightly rubbed; hinges strengthened); a very good copy; scarce. London; Society for Promoting Christian Knowledge; 1854. ****Ferguson 13010*.

#34478

A\$175.00




- 56 **Nelson, Bryan.** **GALAPAGOS.** Islands of Birds. With a foreword by H.R.H. The Duke of Edinburgh. Med. 8vo, First Edition; pp. xxii, 338; full-page map, 24 plates, 56 figures (a few double & full-page), 5 tables, 2 appendices, including scientific names of species, glossary of scientific terms, bibliography, index; original cloth; a very good copy in worn & slightly defective dustwrapper. (London); Longmans; (1968). #48873 **A\$45.00**



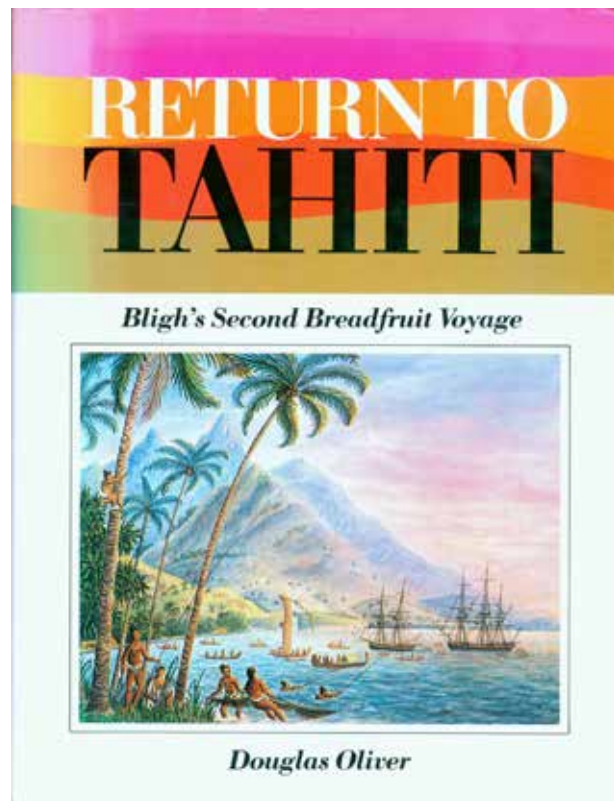
- 57 **Nicolson**, Robert B. **THE PITCAIRNERS**. With the assistance of Brian F. Davis. Med. 8vo, First Edition; pp. xvi, 222, [2](blank); double-page map, 16 plates, appendices, bibliography, index; original cloth; a very good copy in worn dustwrapper; scarce. (Sydney); Angus and Robertson; (1965). #33133

A\$75.00



- 58 **Oliver, Douglas.** **RETURN TO TAHITI.** Bligh's Second Breadfruit Voyage. Cr. 4to, First Edition; pp. xxii, 282; 27 coloured & 2 b/w. plates, 17 text maps & figures, appendix, bibliography, index; original cloth; a fine copy in faded dustwrapper. Melbourne; Melbourne University Press; 1988. ****An important new study of Bligh's voyage in the Providence. The colour plates are reproductions of fine watercolours by Lieutenant George Tobin, who was third mate on the voyage. Number 2 in the Miegunyah Press series; 1250 copies were printed.* #20719

A\$85.00

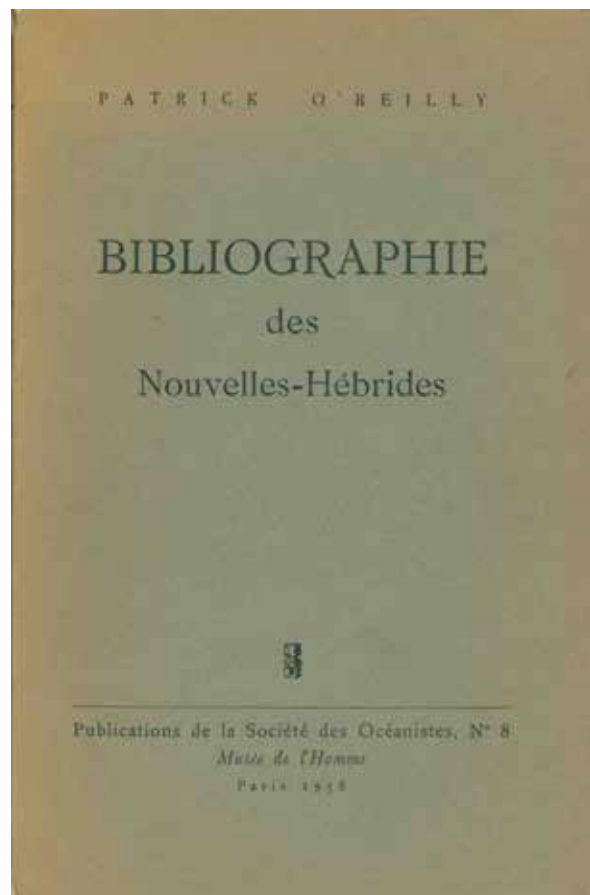


59 O'Reilly, Patrick. **BIBLIOGRAPHIE METHODIQUE, ANALYTIQUE ET CRITIQUE DES NOUVELLES-HEBRIDES.**

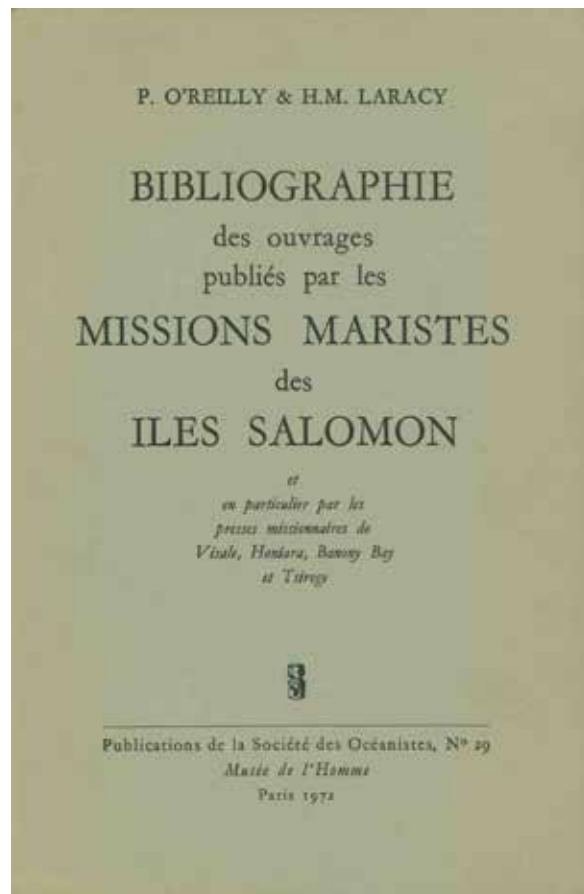
Roy. 8vo, First Edition; pp. xii, 306, [2](blank); full-page illust., index; original wrappers; uncut; a fine copy; very scarce. Paris; Publications de la Societe des Oceanistes, No. 8, Musee de l'Homme; 1958.

****Containing 3016 entries. Edition of 620 copies. A highly detailed and informative work, arranged by subject, with bibliographic details and analysis (often extensive) on both early original works and modern commentaries, including especially a most useful section on Voyages (pp. 6-57). #33488*


A\$450.00



- 60 O'Reilly, P. & Laracy, H. M. **BIBLIOGRAPHIE DES OUVRAGES PUBLIES PAR LES MISSIONS MARISTES DES ILES SALOMON**, et en particulier par les presses missionnaires de Visale, Honiara, Banony Bay et Tsiroge. Roy. 8vo, First Edition; pp. 68; 3 plates, 1 full-page illust.; original stiff wrappers, uncut; a fine copy. Paris; Publications de la Societe des Oceanistes, No. 29, Musee de l'Homme; 1972. ****Edition of 300 copies.* #33670 **A\$95.00**



- 61 **Oxford**, Pete & **Bish**, Renee. **GALAPAGOS**. The Untamed Isles. [Foreword by Graham Watkins, Ph.D.]. Oblong 8vo, First Edition; pp. 160; endpaper map, numerous coloured illustrations, glossary, bibliography, 2 appendices, index; original slick pictorial papered boards; a fine copy in slightly rubbed dustwrapper. (Morganville, NJ; Imagine Publishing, Inc.; 2009). #65525 **A\$25.00**




- 62 **Parkinson, Sydney: A JOURNAL OF A VOYAGE TO THE SOUTH SEAS**, in His Majesty's Ship, The Endeavour. Faithfully transcribed from the Papers of the late Sydney Parkinson, Draughtsman to Joseph Banks, Esq. on his late Expedition, with Dr. Solander, round the World. Embellished with Views and Designs delineated by the Author, and engraved by capital Artists. Large 4to, Facsimile Edition; pp. [ii], xxiv, 212, [2](Errata & Directions to the Binder); portrait, map & 26 plates; original buckram; a fine copy; scarce. Adelaide; Libraries Board of South Australia; 1972. ****Australiana Facsimile Editions Number A34. Only 635 copies were printed. Facsimile of the First Edition, London, Printed for Stanfield Parkinson, the Editor, 1773. The work includes several native vocabularies. See HOLMES 7 and 49 for the interesting history of this work.* #2234 **AS\$450.00**



63 **Pateshall, Nicholas. A SHORT ACCOUNT OF A VOYAGE ROUND THE GLOBE IN H.M.S. CALCUTTA 1803-1804.**

Edited with an Introduction by Marjorie Tipping. First Edition; pp. [ii], 96(last blank); frontispiece (H.M.S. Calcutta), full-page plan of Port Phillip (i.e., Acting Lieut. Murray's chart), sketch of Sullivan Bay camp by G. P. Harris, bibliography, index; a fine copy in original half morocco and cloth sides. (Melbourne); Queensberry Hill Press; 1980. ****The deluxe edition, hand-bound at the Dove Bindery, Carlton, and limited to 115 numbered copies signed by the editor. The work includes an account (here published for the first time) of the abortive first settlement in what is now Victoria.* #21857 **A\$125.00**



64 **Peron, Francois, & Freycinet, Louis de: VOYAGE DE DECOUVERTES AUX TERRES AUSTRALES**, fait par Ordre du Gouvernement, sur les corvettes le Geographe, le Naturaliste, et la goelette le Casuarina, pendant les Annees 1800, 1801, 1802, 1803, et 1804; Historique. Redige par Peron, et continuee par M. Louis de Freycinet. Seconde Edition, revue, corrigee et augmentee par M. Louis de Freycinet, Capitaine de vaisseau, chevalier de S.-Louis et de la Legion-d'Honneur, correspondant de l'Academie royale des sciences de l'Institut de France, et membre de plusieurs autres societes savantes; commandant du Casuarina pendant l'expedition. Ouvrage enrichi d'un superbe atlas compose de 68 planches, dont 27 coloriees. Tome Premier. [Second, Troisieme, Quatrieme]. Paris, Arthus Bertrand, Libraire-Editeur, rue Hautefeuille, No 23. 1824. 4 vols., post 8vo, text, & 1 vol., impl. 4to, Atlas; Second Edition; Vol. I, pp. [iv](half-title, verso colophon, title, verso blank), [v]-xviii(Preface by de Freycinet, dated June, 1824), [xix]-xxiv(names of officers, cadet-officers, scientists and artists of the expedition), 400; portrait of Peron as frontis.; Vol. II, pp. [iv](half title, verso colophon, title, verso blank), 532; Vol. III, pp. [iv], 432; Vol. IV, pp. [iv], 356(last blank, Page 355 misnumbered 356), [2](Errata, verso blank); contemporary French quarter calf with marbled sides (spine ends a little worn; some mild foxing here & there); a very good set. Paris; Arthus Bertrand; 1824. *[with]*

VOYAGE DE DECOUVERTES AUX TERRES AUSTRALES. HISTORIQUE, Atlas par Mm. Lesueur et Petit. Seconde edition. Paris, 1824. Chez Arthus Bertrand, Libraire, rue Haute-Feuille. 2 parts, roy. 4to; [Part I], engraved title, with illustration within circle, 34 fine plates (numbered 2-7, 8-10, 12-14, 19, 21-24, 26, 28-31, 38-39, 41, 43-44, 48-55); [Part II], pp. [x](Explanatory Table of Contents); double-page map (numbered 1) and 33 fine plates (numbered 8, 11, 15-18, 20, 25, 27, 32-34, 37, 40, 42, 45-47, 35-36 and 56-68); in all comprising the double-page map of Australia from the surveys made on the voyage, but with Flinders' names substituted for the French ones used for the first edition chart, 7 full-page charts, 2 fine double-page views (one of Sydney by Lesueur, & one of Timor), 27 fine hand-coloured engraved plates & 31 uncoloured plates including 2 of native music, 1 of native drawings and a plan of Sydney; the two parts as issued in contemporary

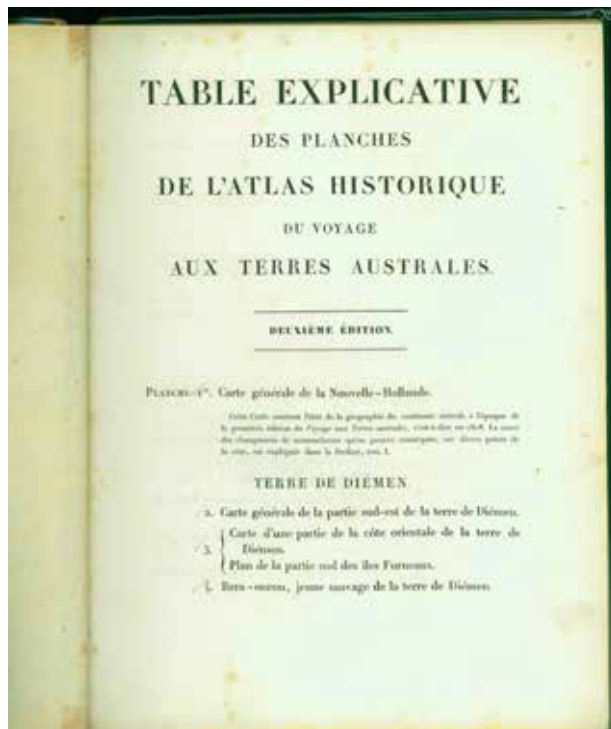


French quarter calf, with green papered sides (the spine to the first part very worn and partly defective; some occasional foxing to margins and tissue interleaves but a fine set); very rare. Paris; Arthus Bertrand; 1824. ****The two parts of this atlas once belonged to Franklin H. Delano, the grandfather of Franklin Delano Roosevelt, and carry his bookplate in the front of each part. The somewhat unusual arrangement of plates is clearly original, and not unprecedented. We have inspected a number of copies of this atlas with unusual plate arrangements and have had reports of various "hybrid" issues with a mix of plates from the two editions. The present copy is however quite complete with the full complement of second edition plates. It seems likely that these publisher's bindings were intended as temporary clothing only and would usually have been rebound, with the plates numerically ordered in a single volume of the purchaser's choice: this was the usual outcome, nearly all copies encountered today having been rebound either early and/or late in their history. See Ferguson 978 & 979; Wantrup 82; NMM cat. 640; Sabin 60999; this edition not in Hill. The superb plates in the atlas (25 more than in the first edition) include 12 portraits (5 coloured) of NAMED Aborigines by Nicholas Petit, 11 fine zoological plates (8 coloured), 17 of native weapons, artefacts including musical instruments, canoes, habitations, etc., 6 fine coloured plates of Timor & Solor natives, & 3 of Africans (2 coloured) and 11 fine zoological plates (8 coloured). The coloured plates are some of the finest ever done in an account of a voyage to Australia. The expedition, with two vessels, le Geographe and le Naturaliste, under the command of Nicolas Baudin, was sent in 1800 to conduct a cartographic survey of the Australian continent, and although at the time it was thought to be politically inspired, it was a purely scientific voyage. Louis-Claude de Freycinet was cartographer to the expedition, and was later to lead his own world voyage in the ships l'Uranie and la Physicienne; while Francois Peron was naturalist. Unfortunately Baudin was not a particularly competent leader and his authority was constantly undermined by the scheming and politically motivated Peron. The voyage was also plagued by ill-health and at Mauritius on the voyage out, over 40 of the scientists and crew deserted. The expedition met with the Australian coast at Cape Leeuwin, and the two vessels becoming separated, sailed to Timor, where they were re-united. When eventually, after re-surveying parts of Van*

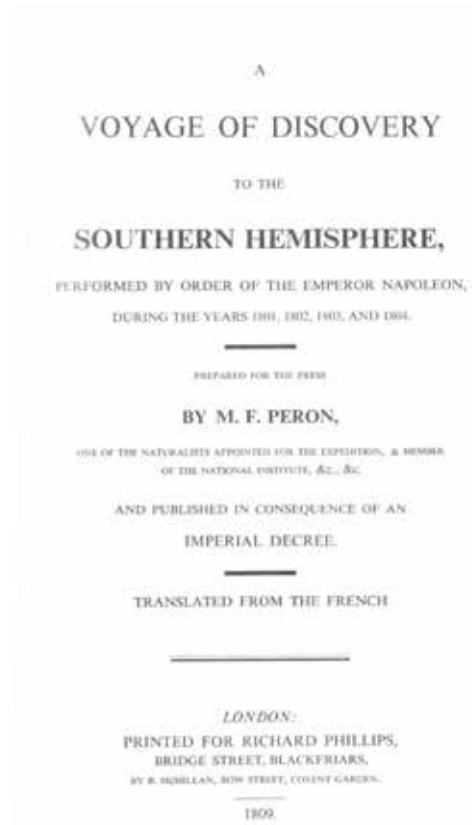


Diemen's Land, Baudin followed his original orders and commenced a survey of the south coast of Australia from the East, he met Flinders at Encounter Bay. After this meeting Baudin took the expedition to Sydney where the Geographe was refitted and the crew rested, and where it was decided to send the Naturaliste back to France with the specimens already collected (see below). To replace this vessel, the Casuarina was purchased from Governor King and Freycinet was put in command. While in Sydney, Peron took advantage of his host's hospitality by preparing a report on the defences of the settlement which he later submitted to General Decaen with the recommendation that Sydney be destroyed at the earliest opportunity as it later might not be so readily achieved. After the stay in Sydney, the expedition returned to surveying the South Coast and discovered and charted the south coast of Kangaroo Island. After some further surveying along the west and north-west coast including a second visit to Timor, the expedition returned to France via Mauritius, where unhappily Baudin died. In spite of the failure of the expedition to complete its allotted tasks the scientific achievements were outstanding and many hundreds of plants were illustrated and described and in addition a collection of over eighteen thousand zoological specimens was amassed, together with observations on numerous subjects - all this with a complement greatly reduced (both in scientific staff & crew) by desertion and illness! Baudin's death meant that the official account of the expedition, was left in the hands of his arch enemy Peron and the barely more sympathetic Freycinet, and in the first edition of 1807-16, Baudin's name is not even mentioned except to accuse him of causing all the misfortunes which befel the expedition. The text of this second edition, prepared by Freycinet was extensively revised from the first edition, and the maps of the Australian coastline with the French names which had preceded the publication of Flinders account, owing to his long imprisonment on Mauritius, were dropped from the atlas to be replaced by 25 new plates. Many of these new plates are of great importance to Australia, including 5 more portraits of aborigines to complement those which had also appeared in the first edition, the plate of aboriginal drawings and another of aboriginal music. The three plates of Africans also are new to this edition, as are 14 of the Timor plates, several of these in exquisite colour. [A fuller description is available on application]. #9759

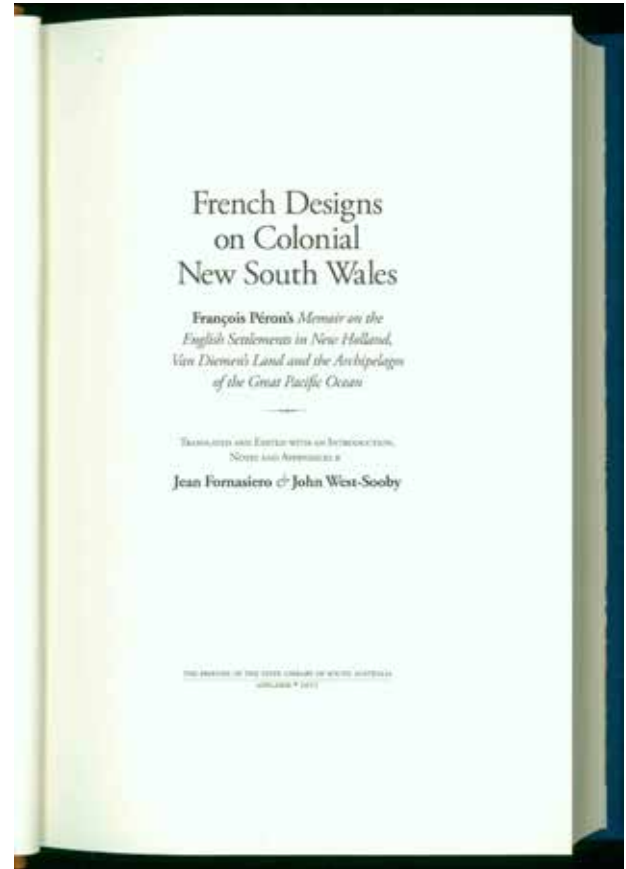
A\$45,000.00




- 65 **Peron, Francois.** **A VOYAGE OF DISCOVERY TO THE SOUTHERN HEMISPHERE**, performed by Order of the Emperor Napoleon, during the Years 1801, 1802, 1803 and 1804. Prepared for the Press by M. F. Peron, one of the Naturalists appointed for the Expedition, & Member of the National Institute, &c., &c. And published in consequence of an Imperial Decree. Translated from the French. [Vol. I, all published]. Second Edition; pp. 316; folding frontispiece (Natives of New South Wales) & folding plate (view of Sydney); original full calf; a fine copy; scarce. (Melbourne; Marsh Walsh Publishing; 1975). ****Limited Edition of 350 numbered copies. Originally published by Richard Phillips, London, 1809. [Ferguson 485]. Only Volume I of the original French account of Baudin's Voyage was translated and published in book form. The second volume, by de Freycinet, was translated and published in the New Monthly Magazine in 1818.* #22034 **A\$450.00**



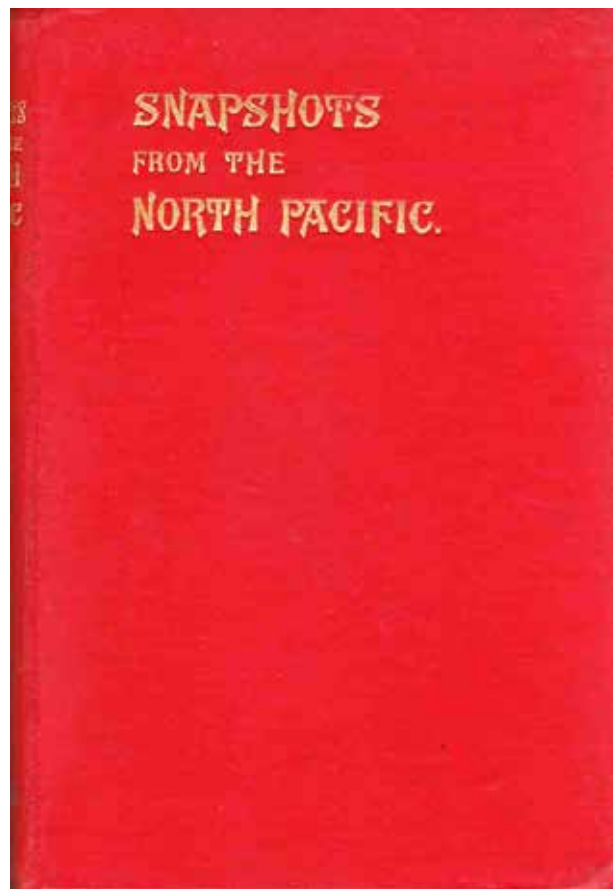
- 66 **Peron, Francois: FRENCH DESIGNS ON COLONIAL NEW SOUTH WALES.** Francois Peron's Memoir on the English Settlements in New Holland, Van Diemen's Land and the Archipelagos of the Great Pacific Ocean. Translated and Edited with an Introduction, Notes and Appendices b[y] Jean Fornasiero & John West-Sooby. Med. 8vo, First Edition; pp. xx, 396; 14 illustrations (2 double-page & coloured), 7 appendices, bibliography, references, index; original quarter calf with cloth sides, marker ribbon & attractive decorated endpapers; a fine copy. Adelaide; The Friends of the State Library of South Australia; 2014. ****Limited edition of 125 numbered copies.* #65253 **A\$185.00**



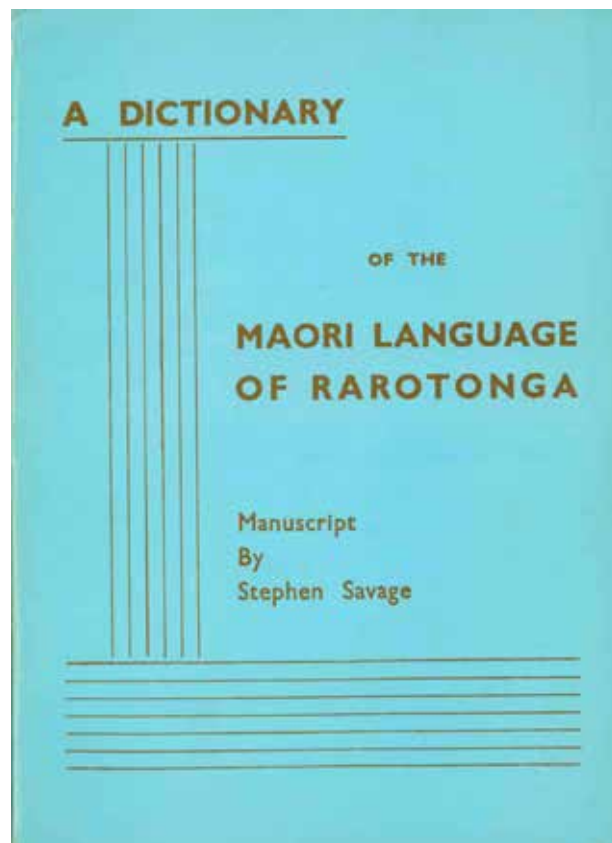
- 67 **Porter, Eliot. GALAPAGOS.** The Flow of Wildness. 2 vols., super roy. 8vo, First Paperback Edition; Vol. 1, Discovery, pp. 160; 69 coloured illustrations; Vol. 2, Prospect, pp. 160; 69 col illustrations; in total 138 superb coloured photographs by Eliot Porter (mostly full-page); original stiff wrappers; a very good set. (San Francisco); Sierra Club, Ballantine Books; (1970). ****First published in a scarce and deluxe larger format in 1968. A beautiful work, edited by Kenneth Brower, introductions by Loren Eiseley and John P. Milton, foreword by David Brower and text by Eliot Porter and Kenneth Brower, together with (in Vol. 1) selections from Herman Melville, Charles Darwin, William Beebe and others. The photographs by Porter are stunning.*
#65520 **A\$25.00**



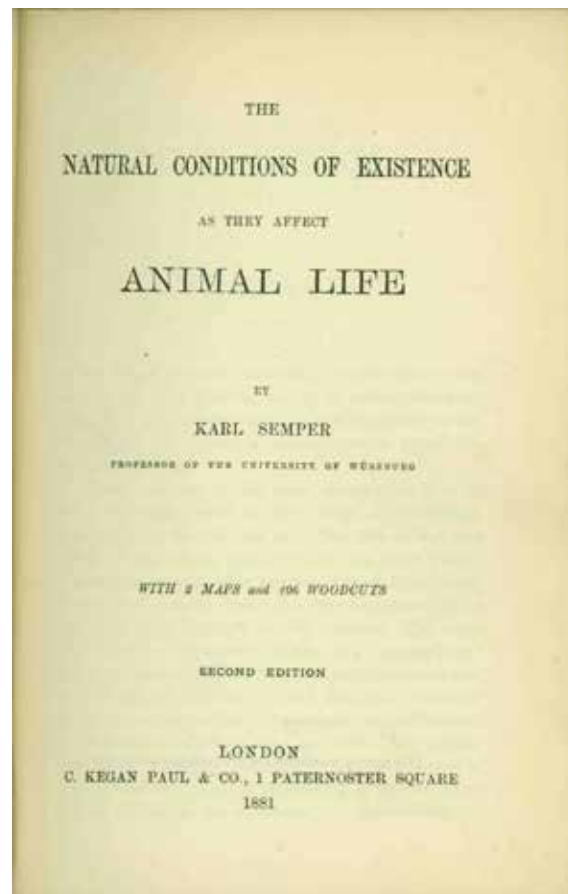
- 68 **Ridley**, Right Rev. W.: **SNAPSHOTS FROM . . THE NORTH PACIFIC**. Letters written by the Right Rev. Bishop Ridley (late of Caledonia). Edited by Alice J. Janvrin. Second Edition. Cr. 8vo, Second Edition; pp. viii, 192; map, 4 plates, 46 illustrations in text; original cloth; a nice copy. London; Church Missionary Society; 1904. #12562 **A\$25.00**




- 69 **Savage, Stephen. A DICTIONARY OF THE MAORI LANGUAGE OF RAROTONGA.** Manuscript by Stephen Savage. Second Edition, Second Impression; pp. [iv], 460; portrait frontispiece; original stiff wrappers; a fine copy. [Suva; Suva Printing & Publishing Co. Limited; 1983]. ****First published 1962, long after Savage's death in 1941.* #17499 **A\$40.00**




- 70 **Semper, Karl.** **THE NATURAL CONDITIONS OF EXISTENCE AS THEY AFFECT ANIMAL LIFE.** With 2 maps and 106 woodcuts. Second Edition. Cr. 8vo, Second Edition; pp. xvi, 472, 32(adv. dated 10.80); 2 sketch maps, 106 illustrations, index; original red cloth, decorated in gilt & black; a nice copy; scarce. London; C. Kegan Paul & Co; 1881. ****The International Scientific Series Vol. XXXI. Including much on the Pacific, evolution, etc.* #65817 **A\$95.00**




- 71 Spate, O. H. K. **The Pacific since Magellan, Volume 1. THE SPANISH LAKE.** Cr. 4to, First Edition; pp. xxiv, 376(last 3 blank); endpaper & 24 other maps, 20 illustrations, notes, index; original papered boards; a very good copy in torn dustwrapper. Canberra; Australian National University Press; 1979. ****Including the voyages of Magellan, Drake and others.* #20875 **A\$75.00**



- 72 **Sprod, Dan; Editor. THE TREGURTHA LOG**, relating the adventurous life of Capt. Edward Primrose Tregurtha. The Napoleonic Wars - the East India Company's China Run - Whaling in the South Seas - Shipmaster to the Port Phillip District. F'cap folio, First Edition; pp. 168(last 2 blank); 2 endpaper & 1 other maps, 9 illustrations, (3 mounted, 2 of which coloured), 4 appendices, bibliography, index; original cloth; a fine copy in dustwrapper. (Hobart); Blubber Head Press; 1980. ****Edition limited to 600 signed & numbered copies. Like most Blubber Head books it is a finely produced article. With an example of the original prospectus loosely inserted.* #2260 **A\$175.00**



- 73 **Steadman**, David W. and **Zousmer**, Steven. **GALAPAGOS**.
Discovery on Darwin's Islands. Color Plates by Lee M. Steadman.
4to, First U.K. Edition; pp. 208; endpaper map, 51 coloured plates,
numerous illustrations (mostly coloured), 2 appendices, bibliography;
original cloth; a nice copy in dustwrapper. (Shrewsbury, England);
Airlife; (1988). #65526 **A\$40.00**



GASTON RENARD Pty. Ltd.

Postal Address:
P.O. Box 1030,
Ivanhoe, Melbourne,
Victoria, 3079, Australia.

Established 1945
(A.C.N. 005 928 503)
ABN: 68 893 979 543
www.GastonRenard.com

Electronic communications:
Telephone: +61 (0)3 9459 5040
FAX: +61 (0)3 9459 6787
E-mail: books@GastonRenard.com

NOTICE TO CUSTOMERS:

This is our two hundred and forty-ninth short list. We hope you find something of interest.

We intend to produce many more lists in future on a variety of subjects and we would prefer where possible to send these by email as PDF file attachments or links to files on our Website. This has the obvious advantage of reducing costs and enhancing the speed of delivery and the email/PDF versions will also be enhanced with colour illustrations. A fully illustrated version of this list in pdf format is also available on our website or will be emailed on request. Likewise we encourage you to send orders by email, fax or telephone.

If you would like to receive future lists please indicate your interests by email (preferred) or by using the form below by fax or post. If you would like to receive ALL lists (email only) please let us know also. If for any reason you do not wish to receive any more of these lists, also please let us know and we will cease and desist. We have experimented with a number of forms for emailing orders to us but many security systems now prevent such links from working correctly so we suggest simply emailing us at: books@GastonRenard.com and copying and pasting the entries of the items you want from the list above. If you encounter any difficulties, please let us know! For orders by fax or by post please use the Order Form at end. WE ARE PLEASED TO ADVISE THAT OUR FAX LINE IS AGAIN WORKING.

Some previous short lists (available on request):

SHORT LIST NO. 248	NATURAL HISTORY.	87 ITEMS.
SHORT LIST NO. 247	MILITARY HISTORY.	68 ITEMS.
SHORT LIST NO. 246	ANOTHER A LIST.	88 ITEMS.
SHORT LIST NO. 245	AUSTRALIAN LITERATURE.	69 ITEMS.
SHORT LIST NO. 244	CHRISTMAS MISCELLANY.	99 ITEMS.
SHORT LIST NO. 243	A W LIST.	100 ITEMS.
SHORT LIST NO. 242	EXPLORATION AND TRAVEL.	87 ITEMS.
SHORT LIST NO. 241	BOOKS ON BOOKS.	83 ITEMS.
SHORT LIST NO. 240	AUSTRALIANA.	67 ITEMS.

Some previous short lists (continued):

SHORT LIST No. 239	ANOTHER RANDOM DECADE 1871-1880.	69 ITEMS.
SHORT LIST No. 238	UV XYZ MISCELLANY.	62 ITEMS.
SHORT LIST No. 237	AUSTRALIANA.	88 ITEMS.
SHORT LIST No. 236	ANTHROPOLOGY AND SOCIOLOGY	75 ITEMS.
SHORT LIST No. 235	VOYAGES, SAILING, ETC.	85 ITEMS.
SHORT LIST No. 234	DICTIONARIES.	85 ITEMS.
SHORT LIST No. 233	T - LIST.	78 ITEMS.
SHORT LIST No. 232	BIOLOGY.	87 ITEMS.
SHORT LIST No. 231	EXPLORATION.	77 ITEMS.
SHORT LIST No. 230	AUSTRALIANA - A TON.	100 ITEMS.
SHORT LIST No. 229	THE S LIST.	87 ITEMS.
SHORT LIST No. 228	SIMILARITY OR COINCIDENCE?	85 ITEMS.
SHORT LIST No. 227	THE SEA AND SHIPS.	81 ITEMS.
SHORT LIST No. 226	AUSTRALIAN LITERATURE & REFERENCE.	66 ITEMS.
SHORT LIST No. 225	THE QR MISCELLANY.	91 ITEMS.
SHORT LIST No. 224	NATURAL HISTORY.	93 ITEMS.
SHORT LIST No. 223	TRAVELS.	93 ITEMS.
SHORT LIST No. 222	AUSTRALIAN HISTORY.	83 ITEMS.
SHORT LIST No. 221	BIBLIOGRAPHY, BOOKS, PRINTING, ETC.	69 ITEMS.
SHORT LIST No. 220	THE P LIST.	68 ITEMS.
SHORT LIST No. 219	A CHRISTMAS TON.	100 ITEMS.
SHORT LIST No. 218	A DARWIN CENTURY.	100 ITEMS.
SHORT LIST No. 217	A RANDOM DECADE.	76 ITEMS.
SHORT LIST No. 216	POLAR REGIONS.	75 ITEMS.
SHORT LIST No. 215	MISCELLANY.	87 ITEMS.
SHORT LIST No. 214	VICTORIA.	79 ITEMS.
SHORT LIST No. 213	A SELECTION OF VOYAGES.	79 ITEMS.
SHORT LIST No. 212	THE NO LIST.	71 ITEMS.
SHORT LIST No. 211	ARCHAEOLOGY.	57 ITEMS.

FAX/POST ORDER FORM

TO: GASTON RENARD - BOOKS AUSTRALASIA - Fine and Rare Books
P.O. BOX 1030, IVANHOE, MELBOURNE, 3079, AUSTRALIA.
Telephone: (03) 9459 5040 FAX: (03) 9459 6787
Email: books@GastonRenard.com.au

PLEASE SUPPLY FROM LIST No. 249 - The Pacific Region.

(Our invoice, included in the parcel, will show the total amount of your purchase).

Item	# Number	Author / Title	Price

DATE _____

Name [Block Letters]: _____

ADDRESS: _____

Telephone: _____

Fax: _____

Email: _____

- Please post to me at the address given opposite.
- My cheque, incl. postage, for \$ _____ is enclosed.
- Please charge my MASTERCARD or VISA or AMEX:

Signature: _____ Expiry Date: _____

Account Number:-

--	--	--	--	--	--	--	--	--	--	--	--	--	--	--	--	--	--	--	--	--

- Please record my interest in the following subjects and send me any relevant Short Lists:
