

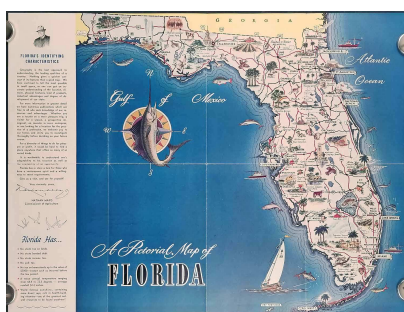


**OLD IMPRINTS**  
Antique Prints, Maps, Books, Magazines & Ephemera



[CLICK HERE TO JOIN US AT THE  
VIRTUAL MIAMI INTERNATIONAL MAP FAIR 2021](#)  
**FEBRUARY 10 - 14, 2021**

**Below is a listing of the diverse stock which we will be exhibiting**



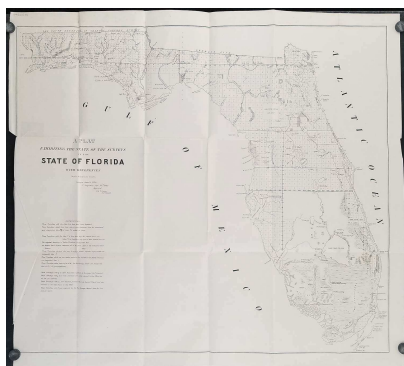
[56369] FLORIDA - FISHING, TOURISM, RESOURCES)  
**Way, Geo D. (mapmaker). A Pictorial Map of Florida.**

Color pictographic / pictorial map 18 1/4 x 20 inches on sheet 18 1/4 x 24 inches folding to 9 x 4 inches, color map on verso, multiple fold as issued. Light wear to folds, tiny separation at two fold intersections overall very good condition.

Ca. 1950.

*A handsome and colorful decorative map by George Way featuring a marlin in the compass rose, with small pictographs showing the resources, tourism and cultural attractions. Color map on verso shows railroad routes and is bordered by list of "Florida's Population and Area". The population is given as 2,771,305 suggesting a date of 1950. \$145.00*

[Click here to view this item, with images, on our secure website](#)



[35517] FLORIDA SURVEY - Lake O-Kee-Cho-Bee) **A Plat Exhibiting the State of the Surveys of the State of Florida. 1849.**

Map, black and white, 21 1/2 x 24 1/2 inches, multiple folds as issued. A particularly clean and bright copy: trimmed to the neat line for 2/3 of left margin, very light foxing at top left border scarcely visible, crease at left edge and one small crease in map.

Surveyor Generals Office. 1849.

*A fascinating look at Florida in the middle of the 19th century, with much surveying completed*

(including along the full length of the east coast), but with the full expanse of the lower interior of the peninsula unsurveyed. There the Everglades are marked with a large Lake O-Kee-Cho-Bee above them. \$185.00

[Click here to view this item, with images, on our secure website](#)



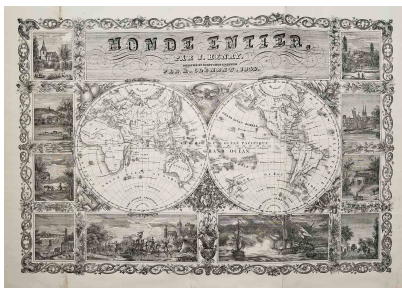
[43821] NEW YORK STATE) Ayres, Sydney; Mrs. Walter A. Henricks (compiled by). **Plaisted, C.M. (mapmaker). A Romance Map of the Finger Lakes Region.**

Color pictographic / pictorial map, approximately 17 1/2 x 21 1/2 inches on sheet 18 3/4 x 24 1/2 inches. Very good condition.

Penn Yan Printing Company. Penn Yan, NY. Copyright 1934, 1962.

*Pictographs represent historical figures, events, buildings, etc. Bordered by historical information. Lower left in image: "Copyright 1934, 1962 Sidney E. Ayres"; in banner: "Compiled by Sidney E. Ayres and Mrs Walter A. Henricks. Drawn by C.M. Plaisted"; below image at left: "Published by Romance Map of Finger Lakes Region. Penn Yan. N.Y."; below image at right: Penn Yan Printing Company, Inc., Penn Yan, N.Y."* \$165.00

[Click here to view this item, with images, on our secure website](#)



[56347] ATLAS - FRANCE / WORLD) Henry, J. (mapmaker). **Atlas de la France, Nouvelle Geographie et Statistique de La France, Alger et La Belgique, Suivie d'un Traite sur le Monde entier.**

Atlas with black and white wood engravings, unpaginated (approx 140 pages), 15 3/4 x 10 3/4 inches, 3 foldout maps on sheets approximately 15 1/2 x 21 inches, cloth-covered boards with leather spine. Text in French. A volume that has

been exposed to moisture with dampstaining and evidence of prior mold spotting to first and last few pages. Heavy wear to covers, including rubbing, abrasions, cracking, split to spine at tail, and a warped front board. Rippling from exposure to damp to most interior pages; a few age spots and light marks; one page fully detached: a few short tears to foldout maps, outside neatline; interior in surprisingly good condition overall. Printing remains bright and attractive on ivory paper. Decorative title pages including one with a map of France followed by 86 decorative pages with map and information on the departements, then a foldout map of France with departements listed and identified, followed by decorative sheets on Algeria and Belgium, then two highly decorative foldouts one documenting animals of the world and one with the two hemispheres surrounded by decorative vignettes. This is followed by a History of France section. Sold with all faults.

No Place of Publication. 1842. Interior page copyrights vary (1830s). 5th Edition

*A volume with an unpromising exterior reveals a stunningly illustrated collection of information about France and the world, with maps incorporated into delicate vignettes and surrounded by decorative text. Editor and cartographer J. Henry believed in making all his work as beautiful as possible. WorldCat notes four holdings OCLC for this scarce title, two in the US and one each in France and England. \$465.00*

[Click here to view this item, with images, on our secure website](#)



[56381] MASSACHUSETTS - CAPE COD PICTORIAL MAP)  
**Cape Cod. VINTAGE PAPER PLACEMATS.**

Pictorial map on 28 paper placemats, 9 1/2 x 13 3/4 inches, green ink on cream background, scalloped edges. Fine condition.

Royal Paper Products, Inc. Coatesville, PA. 1962.

*Attractive map of Cape Cod with vignette illustrations. The place mats were produced by Royal Hi-Ness ("for the Perfect Hostess"). \$125.00*

[Click here to view this item, with images, on our secure website](#)



[39059] NEW YORK - NEW YORK CITY) **Annand, George (illus). Chart Map of Manhattan.**

Color pictographic / pictorial map, 8 1/2 x 22 on sheet 9 x 22 3/4 folded as issued to pamphlet 9 x 3 3/4 inches. Foxing to leftmost panel of map, ink notations to front cover, small crease to right corner margin (outside neatline).

Waldorf Astoria. New York. 1937.

*On verso: facts and black and white photo illustrations of the Waldorf Astoria. \$135.00*

[Click here to view this item, with images, on our secure website](#)


**[44917] VIRGINIA)The Shortest Direct Route to Norfolk and Virginia Seashore by Chesapeake Ferry Co.)**

Pamphlet, 9 x 4 inches, opening to color pictographic / pictorial map 12 x 15 inches, folded as issued. Two single panel two-color route maps on verso, with text and black and white photo illustrations. Very good clean condition.

Chesapeake Ferry Co. Norfolk, VA. No date. Ca. 1930.

*Map shows Richmond at the upper left corner and Norfolk at the lower right corner. There is an inset map showing the extension to Virginia Beach at upper right corner of the map. The text at lower left reads in part "You will prefer using the Ferries. Not only is a trip down the Peninsula and across on the Ferries full of historic interest but it cuts off many dull miles by land..." Many interesting pictographs including one of a blimp at Langley Field. The two maps on the verso show the route from Jacksonville to Norfolk and from Washington to Richmond. \$95.00*

[Click here to view this item, with images, on our secure website](#)



**[54508] FLORIDA - MIAMI - EASTERN AIRLINES) Travieso, Ruben, and Pedro Astudillo (illus). El Inter Americano Eastern Las alas de America. Official Airline of Carnaval**

Color poster, 24 x 18 inches. Very good condition.

Eastern Airlines. No date. Ca. 1980s?

*Super fun map image of South and Central America, the Caribbean and Florida, with sun, rainbow, moon and an airline full of eager participants in the Carnaval Miami festival - no doubt many recognisable to those in the know. \$110.00*

[Click here to view this item, with images, on our secure website](#)



**[53109] FLORIDA 1947) Florida Info - Map.**

Pictographic road map, 39 3/4 x 18 inches, folding to pamphlet 9 x 4 inches. Light soiling to cover panels, otherwise very good condition.

Gulf Oil. No date. Ca. 1947.

*Attractive long, thin format to this detailed road map.*



*Whimsical pictographs highlight the delights of Florida. Verso features pictorial maps of the western section of Florida, Jacksonville, Miami, Miami Beach, West Palm Beach, Orlando, and St. Petersburg Tampa and Vicinity. \$125.00*

[Click here to view this item, with images, on our secure website](#)



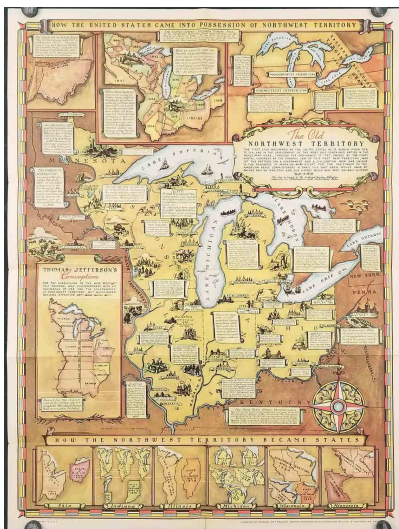
[37992] FLORIDA - PICTORIAL MAP) **Florida Sports Recreation and Points of Interest. (Pictorial map title: Sights to See and Things to do in Florida).**

Booklet, 10 x 7 inches, color pictorial wrappers, illustrated throughout in black and white, fold out pictorial map 19 x 18 inches attached to interior back cover. Map in fine condition; booklet very good condition with a little wear to covers.

Florida Department of Agriculture. Tallahassee, FL. No date. Early 1950s.

*Attractive pictorial map of Florida, green sea and orange landmass with large cartouche at left. \$85.00*

[Click here to view this item, with images, on our secure website](#)



[47651] NORTHWEST TERRITORY - OHIO / INDIANA / MICHIGAN / ILLINOIS / WISCONSIN / MINNESOTA) **Rentschler, F. - Federal Art Project, Works Progress Administration of Ohio (illus). Historical Map of the Old Northwest Territory. (Map title: The Old Northwest Territory).**

Color pictographic map, 22 x 16 1/2 inches including decorative border, folding to pamphlet 8 3/4 x 4 inches. Very good condition.

Northwest Territory Celebration Commission. No date. Ca. 1937.

*A most decorative and historically interesting map produced by the Federal Art Project showing the history of what was the Northwest Territory - now the states of Ohio, Indiana, Illinois, Michigan, Wisconsin and Minnesota.*

*The map by F. Rentschler uses small pictographs to highlight Indian tribes, significant places and events. Several inset maps show "How the United States Came into Possession of Northwest Territory" and "How the Northwest Territory became States" and "Thomas Jefferson's*

*Conception." On the map verso "The Ordinance of 1787" is reproduced with some historical notes.*

*The pamphlets were issued with variant back covers, all listing the members of the United States Commission followed by different information: this copy has a decorative design with boxes for the six states, the state of Ohio with six members listed, Indiana with four states listed, Michigan, Wisconsin and Minnesota with the notation "Legislation in process" and Illinois "Commission authorized." \$110.00*

[Click here to view this item, with images, on our secure website](#)



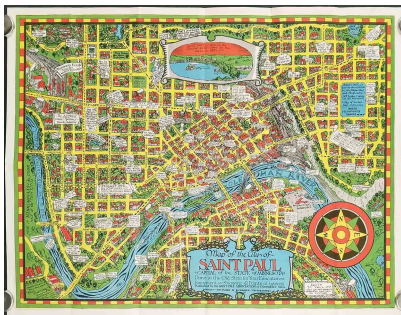
[39039] NEW JERSEY) **des Rosiers, Leon L. (illus).**  
**Historical Map of the State of New Jersey.**

Color pictorial map, 22 x 16 5/8 inches on sheet 24 x 18 inches. Light wear to edges, short tear to mid upper edge and upper left edge (well outside map area); very good condition.

Historical Map Bureau. W. Willington, CT. No date. Ca. 1930s.

*Brightly colored, most attractive map by Leon des Rosiers with a border showing historical events and places, and pictographs on the map showing attractions and products eg. wine at Egg Harbor City, the Cranberry Region, Pottery etc. \$225.00*

[Click here to view this item, with images, on our secure website](#)



[41136] MINNESOTA - ST. PAUL) **Burbank, Richard H. (cartographer).** **Know Saint Paul. (Map title: A Map of the City of Saint Paul. Capital of the State of Minnesota. Done in the Old Style for Your Education and, Enjoyment Showing all Points of Interest.)**

Color pictographic / pictorial map, 17 1/2 x 22 1/2 inches on sheet size 19 x 24 folding to pamphlet 9 1/2 x 4 inches, text and two-color illustrations on verso. Very good condition.

Saint Paul Association of Commerce. 1931

*This colorful vintage pictorial map designed by Richard H. Burbank is filled with humorous and historical information on Saint Paul. It is one of the genre of 20th century pictorial maps inspired by MacDonald Gill's 1913 Wonderground Map of London Town, with many 'speech bubbles' of both humorous and instructive nature. Verso features "Spotlighting Saint Paul" and other visitor*

information. \$485.00

[Click here to view this item, with images, on our secure website](#)



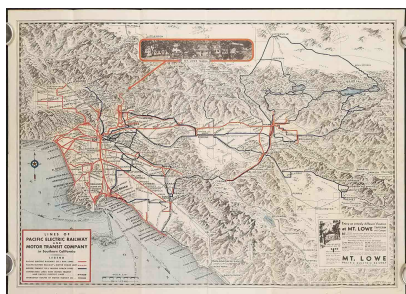
[40483] NEW YORK / VERMONT - BIRD'S EYE) **Lake Champlain and Lake George.**

Pamphlet, 9 x 4 inches, opening to sheet 18 1/2 x 32 1/2 inches with two large color bird's eye view maps; text, deck plans, two single panel color maps and color cover illustrations on verso. 1 inch split to end of one fold with short tear off that fold. Overall very good.

Champlain Transportation Company / Lake George Steamboat Company. 1929.

*The two color maps make a wonderful display despite the assertion that "The Charm and Beauty of Lake George and Lake Champlain Can Be Fully Enjoyed Only from the Steamer's Deck." Upper view (7 x 27 inches) is titled "Lake George The Most Picturesque Resort in America": this stretches from Lake George at the left to Ticonderoga at the right. The lower view (8 3/4 x 30 inches) is titled "Lake George Lake Champlain The Adirondacks The Delaware & Hudson Company. The Champlain Transportation Company. The Lake George Steamboat Company" and shows the area from Albany to Montreal. Both view maps are marked copyright 1927 by M.J. Powers (these are actually the same map views as in earlier editions but with a different copyright). The two small maps on the verso are of Lake George and Lake Champlain, showing the steamboat routes; there is a complete schedule for summer 1929, a plan for the steamer Vermont and small black and white photo illustrations of the 3 steamers: Vermont, Horicon and Chateaugay. Wonderful brightly colored cover graphic. \$135.00*

[Click here to view this item, with images, on our secure website](#)



[41119] CALIFORNIA - PACIFIC ELECTRIC RAILWAY) **Eddy, Gerald A. (map illus). Map Showing Routes of the Pacific Electric Railway and Motor Transit Company with Connecting Lines in Southern California. Map title: Lines of Pacific Electric Railway and Motor Transit Company in Southern California.**

Color map, 14 1/2 x 20 1/2 inches on sheet size 16 x 21 3/4 folding to pamphlet 8 x 3 3/4 inches, text and and images on verso. Separations at fold intersections up to 1/8 inch; 2 tears

up to 3/8 inch to bottom margin, just outside neatline; toning and a few spots to verso; good condition overall.

Pacific Electric Railway. Los Angeles. 1935.



*This vintage bird's eye view spans from Saugus in the upper left to Big Bear Lake in the upper right, down to Tahquitz Lodge in the lower right across to Santa Catalina Island in the lower left. This map features an inset ad for Mt. Lowe Tavern and Cottages at lower right and image of Mt. Lowe Tavern in mid upper margin of map. Verso includes Interesting Facts with Reference to Pacific Electric Railway and Motor Transit Company, 1/2 page color ad for Motor Transit Lines "Money Saving Transportation", plus information on Redondo Beach, Catalina Island and Short Trips around Southern California. \$185.00*

[Click here to view this item, with images, on our secure website](#)



[46695] FLORIDA - MIAMI BEACH) **Miami Beach. Maps 1 - 8 from Plat Book of Greater Miami Florida and Suburbs.**

8 plat maps, handcolored, sheet size 24 x 36 inches with centerfold as issued. Damp stain to lower margins of all maps; modest except for sheet 1. Sheet 1 has light dampstain at the left and right lower corners and 1½ repaired tear at the attached tab. Repaired 1 inch tears to Sheet 2 on either side of upper centerfold. Repaired 6 inch tears to sheet

3 on either side of centerfold. Still overall good to very good condition, and eminently displayable.

G.M. Hopkins Co. Philadelphia. Copyright 1935. [1936 or 1941].

*Eight sheets scaled 200 feet to 1 inch. Some maps feature paste-on revisions/up-dates regarding land use. From south to north the maps begin at Fisher's Island and extend north to 75th Street and are bordered to the east by the Atlantic Ocean and to the west by Biscayne Bay. The maps show streets, parks, housing developments, businesses, hotels, government property, casinos and much more, and are a fascinating record of Miami Beach at its pre-World War II height. \$1250.00*

[Click here to view this item, with images, on our secure website](#)



[33837] CALIFORNIA - MONTEREY - REAL ESTATE) **Bull, W. H. (illus). Monterey Peninsula.**

Color pictorial map bird's eye view, 8 1/2 x 22 3/4 inches, three vertical folds as issued, black and white map and black and white illustrations on reverse. 1/2 inch archivally repaired tear at lower edge, short crease and light mark at left edge, barely visible water mark at lower right of the map sheet, overall clean and bright.

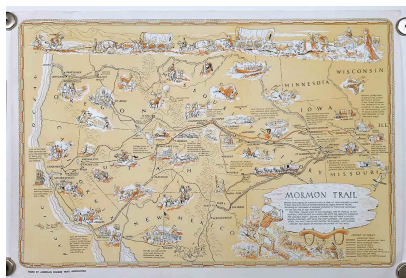
Del Monte Properties Company. Del Monte, CA. Ca. 1929.

*A handsome real estate promotion for this desirable California location, the black and white map*



by R.V. Carey dated November 1929 at lower right corner. Color pictorial map on one side shows the Monterey Peninsula Country Club, Del Monte and Pebble Beach Golf Courses, Aviation Sport Field, scenic drives, bridle trails, and other points of interest around the Hotel Del Monte and Del Monte Lodge. The other side titled Pebble Beach on the Monterey Peninsula displays a black and white map of Pebble Beach with land plots marked, those sold marked with a name. Scenic routes and bridle trails are marked, the Monterey Peninsula Country Club prominently featured. An uncommon piece. \$425.00

[Click here to view this item, with images, on our secure website](#)



[55008] WESTERN UNITED STATES) **Hales, J. Rulon (mapmaker). Mormon Trail opened and charted as a wagon road in 1846-47...**

Color pictorial map, image 19 1/4 x 29 inches on sheet 20 5/8 x 30 inches. Light bumping to edges not affecting the image, overall as new condition.

American Pioneer Trail Association. No Place of Publication.

Dated on map 1947.

*The map encompasses the area from the West Coast to Nauvoo in Missouri with pictographs and text relating to places and events of interest. The legend at lower right names nine trails which are marked on the map. A most interesting view of the Old West. \$165.00*

[Click here to view this item, with images, on our secure website](#)



[56372] TEXAS in NORTH AMERICA) **Storm, Mark (mapmaker). Official Texas Brags Map of North America. SILK SCARF WITH PRINTED MAP.**

Silk crepe de Chine scarf printed with pictorial / pictographic map, pictorial decorative border, approx 29 x 29 inches. Several light stains (up to 3/4 inch), one possible 3/4 stain (looks like it could be a misprint) off the coast of Maryland, 1/8 inch hole to right margin (outside neatline), black dye of text in West Texas area has run slightly. These faults not very noticeable; good condition overall.

John Randolph. Tomball, TX. No date.

*Fanciful and fun wearable art reflecting the Texas ego: a more massive than usual Texas takes up the whole centre and south of the United States with the other states squeezed to the northeast and northwest. Colorful pictographs highlight the best of everything in Texas: "prickliest pears," "most cantakerous coyotes" etc and the reach of Texan aspirations. The cartographer is*

*Mark Storm, the scale is one inch = 6 Texas grapefruit. This image was first published as a map on paper in 1948, and appeared in different iterations thereafter. Engaging and fun item to display or even to wear.... \$165.00*

[Click here to view this item, with images, on our secure website](#)



[48264] MASSACHUSETTS) **Brown, Harold Haven** (mapmaker). **Picture Map of Massachusetts.**

Color pictorial / pictographic map poster, decorative border, 22 x 33 inches on sheet size 24 3/4 x 34 1/4 inches. Light foxing in outer margins, pinhole in each corner (outside map area), tiny chip to lower left corner..

R. R. Bowker Company. New York. Copyright 1930.

*A handsome map of Massachusetts designed and drawn by Harold Haven Brown. There are three inset maps: Boston During Three Centuries (a map of the centre of Boston, with detailed commentary); Battle of Bunker Hill ("After and Old Map Published in London, September, 1725); Boston & Country Adjacent. Other pictorial elements include an elaborate cartouche with sea horses, a decorative compass rose, and images of historical places and events. \$365.00*

[Click here to view this item, with images, on our secure website](#)



[56375] PENNSYLVANIA - PITTSBURGH) **Stiles, Ezra C.** (mapmaker). **Pittsburgh and the Union Trust Company of Pittsburgh 1889-1939. BIRD'S EYE VIEWS.**

TWO LARGE COLOR BIRD'S EYE VIEW MAPS folded into booklet 13 3/4 x 10 3/4 inches, 17 pages, paper wrappers. Two maps of Pittsburgh: 21 1/4 x 29 1/2 on sheet 22 1/4 x 30 3/4 and 22 x 29 3/4 on sheet 23 x 31 inches. Moderate wear to covers, short tear to first page, interior clean. 1889 Pittsburgh map: 1/2 inch separation at one fold intersection,

crease to upper right margin (just outside neatline), couple of extra creases to left vertical fold from folding the large map into the book. 1939 Pittsburgh map: 3/4 inch separation at one fold intersection, crease to upper right margin (outside neatline), a few more soft creases from irregular folding. Maps in very good condition overall, clean and bright.

Union Trust Company. Pittsburgh, PA. 1939.

*The stunning feature of this booklet is two bird's eye view style pictorial maps of "Pittsburgh in 1889" and "Pittsburg in 1939" by Ezra Stiles. Issued for the 50th anniversary of the Union Trust Co. of Pittsburgh, there is a brief history of the company and the city, current statements, lists of directors and officers. \$365.00*

[Click here to view this item, with images, on our secure website](#)



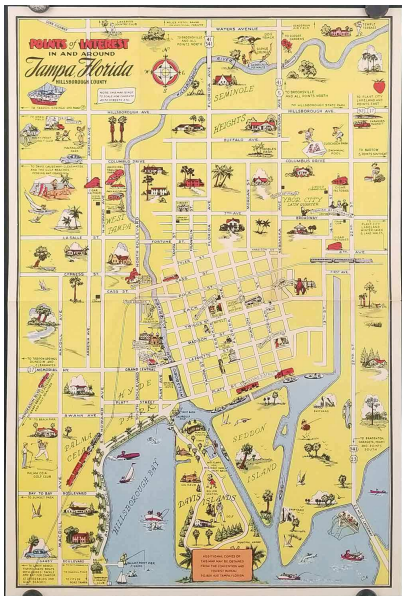
[36325] GREECE - CORFU) Homann, J. B. (mapmaker). **Plan de la Place de Corfu avec ses Environs Assiegee Par les Infideles, tranchee ouverte le 25me Juillet jusqu'au 22 me d'Aout, lour de la Fuite des Ottomans,**

Copperplate engraving, handcolored, 19 x 22 inches (48 x 56 cm) on sheet 21 x 25 1/4 inches. Some light soiling in margins, original crease in paper at lower left, just visible pencilled title in lower left margin, a couple of tiny spots in the image, generally very good condition.

No date. Ca. 1740.

*A very decorative map with elaborate vignette at lower left; the map details the battle between the Venetian and Turk forces. Only the main portion of Corfu island and the decorative borders are handcolored. Title continues "Defendue par S.E. le Feldt Marechal Comte de Schulembourg General en Chef des Armees de la Ser.me Rep.que de Venise en L'an MDCCXVI." Legend at left "Description de la Forteresse et Ville de Corfu"; at right is "Description de L'Attaque." \$385.00*

[Click here to view this item, with images, on our secure website](#)



[40503] FLORIDA - TAMPA - PICTORIAL) **Points of Interest In and Around Tampa, Florida. Hillsborough County.**

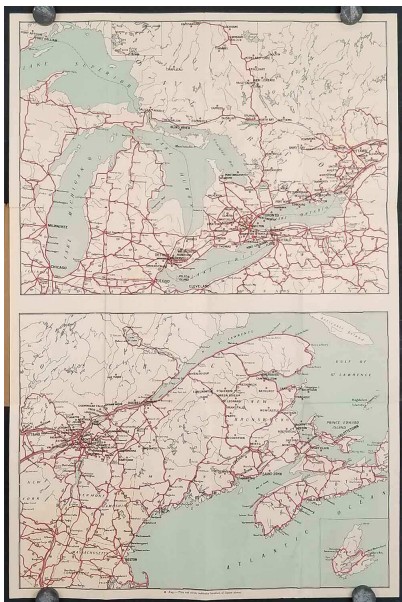
Color pictorial / pictographic map, 17 1/2 x 11 1/2 inches on sheet 18 x 12 inches, folded as issued. Tiny fold at upper left corner outside map image, map in mint condition. (Also available at a reduced price of \$45 is another copy with crayon writing in the area of the Municipal Auditorium and four other places to visit; please note in your order which one you would like).

No date. Ca. 1950s.

*Colorful and bright street map with pictographs showing many buildings and activities. \$125.00*

[Click here to view this item, with images, on our secure website](#)





[55471] CANADA - PROHIBITION ERA MAP) **Road Maps of Ontario and Quebec.**

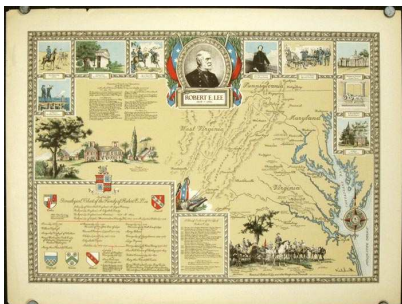
Advertising booklet in stiff card covers 6 1/4 x 3 1/4 inches unfolding to double sided sheet 18 x 12 inches. On one side are two maps one featuring Ontario, Canada and portions of the U.S. and the other featuring Eastern Canada including New Brunswick and Nova Scotia and, again, portions of the U.S. On the verso are 12 panels, nine of them illustrated with color images of Hiram Walker's whiskeys (Rye, Gin, Bourbon, Highland Whiskey, etc.) in radiantly hued bottles - a tempting sight. Also, a panel titled "When in Quebec Buyer's Guide." The maps are of central interest, based on text in small print at bottom of sheet: "Key - This red dot indicates location of liquor store." The portions of the U.S. featured on the map are devoid of red dots; this is also the case with Nova Scotia, while to the north, New Brunswick must be satisfied with a scattering of red dots. Research establishes that prohibition existed in Nova Scotia between 1921 and

1930, while New Brunswick suffered the indignity between 1917 and 1927. (Prohibition in the U.S. ended in 1933.) A common-sense interpretation suggests the brochure and maps were published circa 1928-1929, with red dots helpfully directing Canadian - and U.S. - customers to convenient retail outlets. Only one WorldCat listing has been found—The University of Michigan Ann Arbor. Clearly an uncommon item documenting the unquestionable (if doomed) achievements of Canadian and U.S. dryhards. Moderate wear to covers, multiple pinhole separations to map fold intersections, one inch split to top left edge fold; good condition.

Hiram Walker & Sons. Walkerville, Canada. Circa 1928-29.

*A useful website can be found at Wikipedia: [wiki/Prohibition\\_in\\_Canada#Ontario](https://en.wikipedia.org/wiki/Prohibition_in_Canada#Ontario). \$345.00*

[Click here to view this item, with images, on our secure website](#)



[48255] VIRGINIA / MARYLAND / CIVIL WAR) **Smith, Karl (mapmaker). Robert E. Lee.**

Color pictographic / pictorial map, 16 x 22 1/4 inches on sheet size 19 x 25 1/4 inches. Some light creases and faint toning to left margin, 1/2 tear to upper edge (all outside map area). Map in very good condition.

Karl Smith. Charlotte, NC. 1949.

*A handsome map by Karl Smith celebrating the life of Southern General Robert E. Lee. The map locates the key battles of the Civil War; images show events and places of importance in his life; at lower left is a Genealogical Chart of his family and "A Brief Outline of the Life of Robert E. Lee." \$285.00*



[Click here to view this item, with images, on our secure website](#)



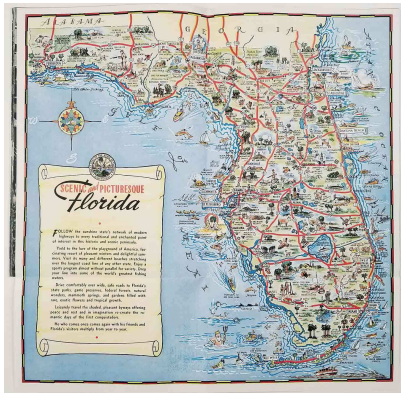
[56341] CALIFORNIA - SAN DIEGO) **Forrest, Kim (mapmaker). San Diego. COLOR PICTORIAL MAP.**

Large color poster pictorial map, 24 3/4 x 34 1/2 inches, light rippling from being rolled, two areas of very light foxing to verso (not visible from front); very good condition.

Archar (Western) Inc. Vancouver, BC. 1977.

*Bold and colorful bird's eye view cartoon map of San Diego is packed with landmarks and human activity. \$365.00*

[Click here to view this item, with images, on our secure website](#)



[42259] FLORIDA) **Way, Geo D. (mapmaker). Scenic and Picturesque Florida. [Centrefold of PAMPHET with title: Florida. Fun in the Sun..throughout the year!]**

Booklet, profusely illustrated with black and white photo illustrations and inset maps in green, COLOR PICTORIAL / PICTOGRAPHIC centrefold map measuring 15 x 15 inch (38 x 38 cm) and folding (two fold lines) to 11 x 8 inches, booklet measures 11 x 8 inches, color pictorial wrappers. Hotel stamp to front and back covers, booklet and map in very good condition.

Ca. early 1950s.

*Very colorful map of Florida by George D. Way showing pictorially the many attractions of the state. \$125.00*

[Click here to view this item, with images, on our secure website](#)



[56383] AUSTRALIA - TASMANIA - BLUEBACK SEA CHART) **South and East Coasts of Australia (In Four Charts). Chart No. 2, Cape Northumberland to to Cape Howe.**

Huge rolled "blueback" sea chart, cloth edge and ties as

issued, 40 3/4 x 51 inches, cloth-edged with cloth fastenings. Three stiff vertical creases from rolling, areas of light creasing and spotting, 3 1/4 inch band of toning/soiling to right edge (appears darker in photograph than in reality), cloth edge partially detached from paper at top left, 1 1/4 inch tear to left edge at center, some notations in pencil and red ink, some towns marked in red. The chart is tightly rolled. Good or better condition.

James Imray and Son. London. Map copyright 1874. 1879.

*The tightly rolled is chart one of a series of four charting the South East and East coasts of Australia in the late 19th century, is centered over the island of Tasmania and includes, at the top edge of the map, the coast of the Australian continent from Rivoli Bay in the west to Cape Howe in the east. At lower left and right are detailed inset maps of Hobarton, Port Dalrymple, Port Phillip, Port Western, Portland, Belfast, and Lady Bay. The map is an example of the privately printed maps backed with blue paper (hence "bluebacks"). A label is affixed to the verso: "Chart No. 200. Australia. South-East & East Coasts. In Four Charts. Chart No. 2. Price, 8s." \$1450.00*

[Click here to view this item, with images, on our secure website](#)



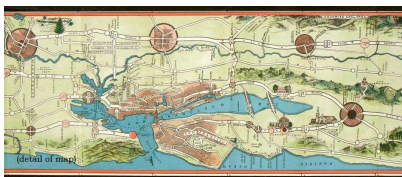
[35623] FLORIDA) **Sun Map of Florida and the Gulf Coast. Trade Sleet and Snow for Sandy Beaches by Greyhound. (Map title: Map your trip South by Greyhound).**

Color pictographic / pictorial map, 18 x 24 inches, 6 small inset route maps, folding to pamphlet 9 x 4 inches, color illustrations and text on verso. Fine condition, crisp and clean.

The Greyhound Corporation. Copyright 1938.

*One of Greyhound's most effective maps filled with fun, showing the wintry weather in the northern United States, while Florida and other southern states bask in the glow of sunshine. \$345.00*

[Click here to view this item, with images, on our secure website](#)



[48386] UNITED STATES - WEST COAST) **The Aristocrat Inc. [highway map from Vancouver B.C. to Tia Juana, Mexico].**

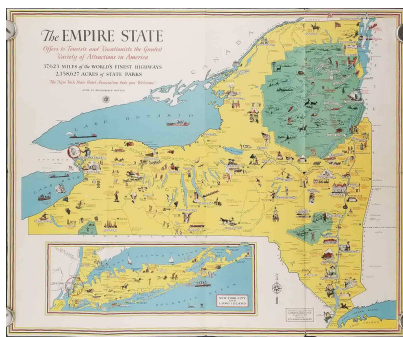
Color pictographic / pictorial map, folding accordion style into black paper folder, black and white photo illustrations on verso of map. Some condition issues affect the beginning and end of this very long foldout map, mostly separations along the foldlines: light staining to the very last two panels; two inch split to second to last fold; complete split to fold between Olympia and Centralia, approximately 5 other short splits to folds, 1/2 inch tear to left edge of first panel, tiny paper loss at upper right. The

splits would easily be mended with archival tape. The map itself is bright and clean.

The Aristocrat Inc. Portland, OR. 1931.

*A colorful "strip map" of the route from Vancouver B.C. to Tijuana, Mexico with color illustrations of landmarks along the way. An illustration on the verso shows "the correct way to hold your map" was that the panels may be flipped over as you follow the route. The verso is heavily illustrated with information on scenic attractions, garages and hotels along the highway routes.*  
\$625.00

[Click here to view this item, with images, on our secure website](#)



[37709] NEW YORK STATE - NEW YORK CITY - LONG ISLAND) **McAvoy, Everard A. (mapmaker). The Empire State Offers to Tourists and Vacationists the Greatest Variety of Attractions in America. (Cover title: New York. The Empire State).**

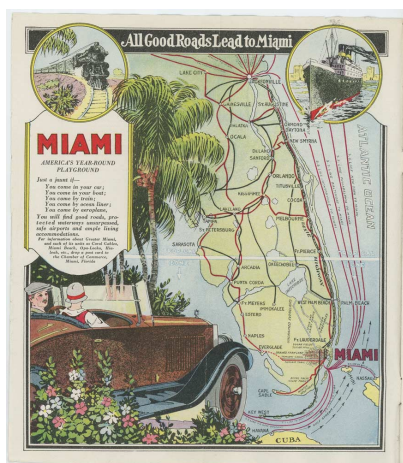
Color pictographic / pictorial map, 22 1/2 x 27 inches (57 x 68.5 cm) folding to pamphlet 11 1/4 x 6 3/4 inches, color cover illustration, text and black and white photo illustrations on verso, multiple fold as issued. Multiple separations to fold ends up to 1/2 inch, 1/8 inch separation with paper loss at

one fold intersection, 1/4 inch tear to bottom edge, bottom left corner of folded map slightly bumped; very good bright condition overall.

Bertrand T. Fay / New York State Hotel Association. Albany, NY. 1932.

*Fascinating and decorative map featuring attractions of New York state and Long Island (inset at lower left) with pictographs noting historic and contemporary events and activities. Continued from title: "37,623 Miles of the World's Finest Highways 2,358,627 Acres of State Parks. The New York State Hotel Association bids you Welcome!". The attractive cover illustration and the map are both by Everard McAvoy.* \$135.00

[Click here to view this item, with images, on our secure website](#)



[54657] FLORIDA - MIAMI) **The Land of Palms and Sunshine. Miami by the Sea. (Interior title: Invincible Miami The Wonder City World's Greatest Sports Center.)**

Booklet, black and white photo illustrations with decorative color borders, small color street map, unpaginated, 9 x 4 inches unfolding to 9 x 8 inches, color pictorial paper wrappers with color maps on interior back and front covers. Light wear to cover edges, upper spine has 2 inch split, not

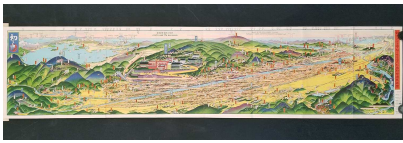


affecting the map; good to very good condition.

Miami Chamber of Commerce. Miami, FL. Copyright 1927.

*Handsome cover design and interior front cover color map, "All Good Roads Lead to Miami" with an interior back cover street map of greater Miami area. The 24 interior pages are filled with black and white images and information about the city. A publication of this title was published over several years, with different, but always striking cover designs and maps. \$145.00*

[Click here to view this item, with images, on our secure website](#)



[56379] JAPAN - KYOTO - 1920s COLOR BIRD'S EYE VIEW) **Yoshida Natsusaburo (mapmaker). The Miyako Hotel Kyoto Japan. (Map title: Bird's-Eye-View of Kyoto and its Environs.)**

Brightly colored folding bird's eye view on sheet 7 x 30 1/2 inches folding into thin card color pictorial wrapper 7 1/2 x 4 3/4 inches. Bird's eye view in mint condition; soft bump to lower left corner of card wrapper, bright clean condition.

Miyako Hotel. Kyoto. August 1, 1928.

*Stunning color bird's eye view of the Kyoto region which text at top right in the image identifies as being "Drawn by Mr. Natsusaburo Yoshida Popularly Known as the 'Hiroshige' of the Present Age." Eight panels on the verso have sightseeing information: Seven Days in Kyoto. Exquisite images of peacocks within a gold border decorate the front and back panels. \$185.00*

[Click here to view this item, with images, on our secure website](#)



[56351] NEW YORK - NEW YORK CITY / WORLD'S FAIR) **The New York World's Fair: Maps that show how to get there by subway automobile (Map title: New York World's Fair by Subway and Automobile).**

Pamphlet opening to color poster / pictorial map, 16 1/2 x 21 1/2 inches folding to 8 1/2 x 10 3/4 inches (quarterfold). Multiple edge tears up to 1/2 inch, 3/4 inch abrasion to top right corner of map, 1 1/4 inch tape at top left, tiny chips to corners, spot of paper loss to lower left margin. Map remains

bright and attractive despite edgewear; sold as is.

Hagstrom Company. New York. No date. Ca. 1939.

*A stylish display of two maps (New York Subways Elevated Lines / New York and Principal Auto Routes), divided by a strip of handsome artist's renderings of "High Spots in New York*



City" (Empire State Building, Rockefeller Center etc) and with two attractive bird's eye views of the city at upper left and right. The illustrations are in the style of Ernest Dudley Chase. The verso is a map of the main exhibit area of the New York World's Fair, and general tourist information on New York. \$110.00

[Click here to view this item, with images, on our secure website](#)



[56339] CALIFORNIA - LOS ANGELES) **Eddy, Gerald A. (mapr). The Old Spanish and Mexican Ranchos of Los Angeles County. PICTORIAL MAP PRINTED ON GLASS PLATE.**

Square curved plate, 9 x 9 inches, dark glass, with opaque color pictorial map 8 3/4 x 7 1/2 inches printed on surface and text printed on bottom. Very good condition.

Title Insurance and Trust Company. Los Angeles. Circa 1960.

*The map was originally illustrated for TI (Title Insurance and Trust Company) in 1937 by Gerald A. Eddy. The text on the bottom advertises the story of TI, which operated 1893 - 1968. The statement that the company has operated "for nearly seventy years" places the date of production around 1960. \$135.00*

[Click here to view this item, with images, on our secure website](#)



[44284] WORLD MAP - WORLD WAR II) **Chase, Ernest Dudley (mapmaker). Total War Battle Map. Certain Victory Will be Ours!**

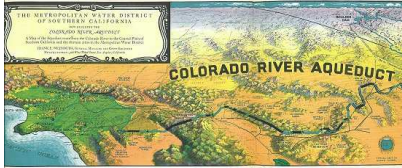
Color pictorial map, 14 1/2 x 35 1/2 inches, on sheet 16 x 36 1/2 inches. SIGNED IN PENCIL AT LOWER LEFT by the artist. Pinholes at each corner, soft creasing and foxing to right end of sheet from rolling and storage, crease to margin of two right corners. Map itself is clean and bright and will display very well.

Ernest Dudley Chase. Winchester, MA. 1943.

*An inspirational World War II map of the world designed and published by Ernest Dudley Chase with poetical note at lower centre: A Battle Map, to set the stage For "total war" on land and sea; And, in the border, just a hint - A prayer - for total victory! In addition, the cartouche declares: "Certain Victory Will be Ours!" The five border vignettes feature 'A Yank Tank,' 'Coast Artillery,' 'Mobile Field Gun,' 'Flying Fortress' and 'New Anti Aircraft Gun Mounts by Westinghouse.' Germany and Japan are marked in black. There is extensive treatment of the Pacific Islands, a major battle field. This is the poster (unfolded) version of the map, which was also issued as a*

*folding brochure. It is signed in pencil by the mapmaker. \$750.00*

[Click here to view this item, with images, on our secure website](#)



[36873] CALIFORNIA - COLORADO RIVER AQUEDUCT)  
**Water for Thirteen Cities in the Metropolitan Water District of Southern California. (Map title: The Metropolitan Water District of Southern California Now Building the Colorado River Aqueduct. A Map of the Aqueduct Route..).**

Booklet, black and white photo illustrations, FOLDOUT COLOR PICTORIAL MAP (6 x 18 inches), unpaginated, 6 x 9 inches, color pictorial wrappers. Fine condition, clean and bright.

Metropolitan Water District of Southern California. Los Angeles. 08- 1935. Second Printing.

*A fascinating snapshot of the building of the Colorado River Aqueduct ("America's Largest Construction Job in Progress Today"). The bird's eye view map which folds out from the back cover "reveals how the Aqueduct will deliver water across mountain and desert country to each city in the Metropolitan Water District. On this map we see the Boulder Dam built by the United States Government. We see the location of the great electric power transmission line that will deliver power from Boulder dam to five pumping plants along the Aqueduct. The power will raise Aqueduct water over mountain barriers. Water from the Colorado River - a billion gallons a day - will be delivered to the cities in the Metropolitan Water District - and the cities which may later enter the District. How the Aqueduct will deliver this unfailing and abundant water supply to all parts of the Metropolitan Water District is graphically revealed on the map." \$125.00*

[Click here to view this item, with images, on our secure website](#)

**Thank you for your interest!**

**Order by email, via our secure website, by phone.**

Secure ordering is available using the links above to locate the item on [OldImprints.com website](#) and then add it to the secure Shopping Cart system there by clicking on the "add to cart" button.

You may also reply to this email with details of the items that you want to order. If paying by credit card you may phone us with the details of the credit card.

**Libraries and other institutions**

We are happy to accommodate institutional billing procedures. Please send your order with purchase order number if applicable.

**Payment Methods**

We accept payments by check and postal order in US\$, Visa, Mastercard, American Express and Paypal.

To unsubscribe to our email lists, please reply to this email with **UNSUBSCRIBE** in the subject line.

**Elisabeth Burdon and Craig Clinton**

**Madeleine Moore**

OLDIMPRINTS.COM

Antique Prints & Maps, Books, Magazines &  
Ephemera

**Email**

imprints@oldimprints.com

**Phone** (503) 234-3538

**2732 S.E. Woodward St.,  
Portland, OR 97202 USA**

[Sign up to receive our catalogs by email](#)

[Visit us on Facebook](#)

