

## **GERT JAN BESTEBREURTJE**

Rare Books

Langendijk 8, 4132 AK Vianen

The Netherlands

Telephone +31 - (0)347 - 322548

E-mail: [info@gertjanbestebreurtje.com](mailto:info@gertjanbestebreurtje.com)

Visit our Web-page at

<http://www.gertjanbestebreurtje.com>



## ***CATALOGUE 178 SPICE ISLANDS, THE MOLUCCAS / MALUKU ISLANDS***




Illustration on cover no. 80 **SCHOUTEN, Wouter**. Het casteel Victoria opt eylandt Amboina. (Amsterdam, 1676).

Prices are quoted in euro, for clients within the European Community  
6 % VAT will be added to the prices.




- 1 **ADATRECHTBUNDELS.** Volume XLII: Gemengd (Sumatra, Molukken, Bali, etc.). 's Gravenhage, Martinus Nijhoff, 1943. Wrappers. IV,494 pp. € 40,00
- 2 **ADATRECHTBUNDELS.** Volume XXII: Gemengd (Java, Molukken, Celebes, etc.). 's Gravenhage, Martinus Nijhoff, 1923. Wrappers. VIII,464 pp. € 40,00
- 3 **ADATRECHTBUNDELS.** Volume XXXIX: Gemengd (Java, Molukken, Celebes, etc.). 's Gravenhage, Martinus Nijhoff, 1937. Wrappers. XVIII,598 pp. € 40,00



- 4 **AMBON.** Het verblijf der schipbreukelingen van de gestrande stoomboot *Willem de 1e* op de koraalplaat Lucipara. Amsterdam, (1837).  
Lithographed plate depicting the shipwreck on the Lucipara reef. Ca. 24 x 30,5 cm. € 450,00


Vivid scene of the shipwreck of *SS Willem I*, in the Banda Sea near Ambon (Indonesia), with on board the governor of the Moluccas François Vincent Henri Antoine de Stuers (1792-1881) and his family. Depicting the sinking ship and many people in the foreground. - *Excellent condition.*  
*Muller, Historieplaten, 6969; Indische Letteren jrg. 25, pp 194-207.*



- 5 **ANDAYA, L.Y.** The world of Maluku. Eastern Indonesia in the early modern period. Honolulu, University of Hawaii Press, (1993). Cloth, with dust-jacket. With maps. IX,306 pp. € 95,00

It encompasses three centuries of European presence in Maluku.

- 6 **BERG VAN SAPAROE, C.J.G.L. van den.** De tragedie op het eiland Saparoea in het jaar 1817 tijdens den opstand in de Molukken waarin is opgenomen het boeiend relaas van den eenigen bij den moord in het Fort Duurstede gespaarden ooggetuige, den kleine Jean Lubbert van den Bergh. 's Gravenhage, Martinus Nijhoff, 1948. Wrappers. With folding map and 7 plates. (98) pp. - (*In BKI*). € 25,00



Het ontmoeten der opvoedelingen op het Eiland Houtou en achterblijven van een der kinderen van de verwoerden heidenen van den Berg.




- 7 **BERG, Joop van den.** Het verloren volk. Een geschiedenis van de Banda-eilanden. 's Gravenhage, BZZTOH, 1995. Wrappers. With plates. 144 pp. € 18,00



- 8 **BEVERSLUIS, A.J & A.H.C. GIEBEN.** Het gouvernement der Molukken. Met een voorwoord van L.H.W. van Sandick. Weltevreden, Landsdrukkerij, 1929. Original printed boards (spine sl. dam.) With large folding panoramic view of the Bay of Ambon, folding coloured maps and many photographic illustrations. IV,243 pp. € 225,00

General description by the Chief Forestry Officer and by the President of the Superior Indigenous Court (*Landraad*) of Ambon and the *Gouvernement* of the Moluccas, which, after the administrative reorganization of 1926, also included Irian Jaya. Subjects covered are history, geography, population, language, kinship and marriage, etc. - *Scarce*. *Ruinen II*, 54.

- 9 **BICKMORE, Albert S(mith).** Reizen in den Oost-Indischen archipel. Uit het Engelsch vertaald en van aantekeningen voorzien door J.J. de Hollander. Schiedam, H.A.M. Roelants, 1873. 2 volumes. Contemporary half green cloth, spines lettered in gilt. With 2 folding




lithographed maps. XVI,314; VII,291 pp.

€ 325,00

First published in English *Travels in the East Indian Archipelago*. London 1868. - The American professor in natural history Bickmore (1839-1914), sponsored by the Boston Society of Natural History, arrived in 1865 in Indonesia to study the natural history. Besides the flora and fauna he also devoted a great deal of attention to the physical geography and the population. The concept of a Western and Eastern division between the Indonesian peoples was initiated by him. Batavia, Semarang, Surabaya, Celebes, the Moluccas,

Sumatra and Singapore were visited. - *Fine*.

*Tiele 118; Cat. NHSM I, p.248; Cat. KITLV p.5.*



10 **BIK, Adrianus Johannes.**

Dagverhaal eener reis, gedaan in het jaar 1824, tot nadere verkenning der eilanden Kefing, Goram, Groot- en Klein Kei en de Aroe-eilanden.

Uitgegeven op aanbeveling van het Koninklijk Instituut voor de Land-, Taal- en Volkenkunde van Ned. - Indië door Adriaan Johan Emanuel Arnold Bik. Leiden, A.W. Sijthoff, 1928.

Contemporary half morocco. With author's portrait, 2 folding maps, 3

folding coloured views, 11 plates, and initials in red. XI,131 pp.

€ 225,00


*First edition.* - Text edition of the journal of A.J. Bik, kept during his journey to the Seram Laut, Gorong, Kei and Aru islands in 1824. He was sent to this part of the Moluccas by gouverneur-general G.A.P.G.Ph. van der Capellen with a commission to explore the socio-economic conditions and the trade situation in the area and to consolidate relations with the local leaders. They were also invited to visit the governor-general on Banda (*Polman, The Central Moluccas, 549*).

11 **BLAEU, Willem Jansz.** Asia noviter delineata. (Amsterdam, ca. 1640.).

Engraved map of Arabia and Southeast Asia with cartouche, numerous sea monsters and sailing ships. Ca. 35,5 x 45 cm.

€ 800,00

The famous map of Asia by Blaeu but without the ornamental boarder cartouches. - *A fine decorative map.*



12 **BOOY, Hendrik Thomas de.** Eenzame tropenzeeën. Met Hr.Ms. *Halmaheira* tussen eilanden en riffen. Amsterdam, H. Meulenhoff, (1957). Cloth. With illustrations by George Mazure. 160 pp. € 18,00

Patrolling the Moluccan seas: Ambon, Ceram, Saparua, Tanembar-Islands.  
*Buur 1867.*



13 **BOR, Livinus.** Amboinse oorlogen, door Arnold de Vlaming van Oudshoorn. Als superintendent, over d' Oosterse gewesten oorlogaftig ten eind gebracht. Delft, Arnold Bon, 1663.


12mo. Contemporary vellum (sl. soiled). With engraved title-page, woodcut printer's device on title and 6 folding engraved plates. (24),369, (12) pp. € 3500,00

*First edition.* - Levinus Bor 'entered Arnold de Vlamingh van Oudtshoorn's service as his assistant in 1650 and became his secretary later. Bor was a witness to the suppression of the rebellion in the Ambonese islands in 1651-1656. In his booklet, written in 1657, he sets out to give a report on the

basis of the papers at his disposal of the Vlamingh's methods of warfare and of the latter's measures to safeguard the VOC's interest for a long time ahead. The entire work is suffused with a tone of approval and admiration for the feats of the extremely harsh de Vlamingh. Bor shows no understanding whatever for the motives inspiring




the Moluccan rebels' (*Polman, The Central Moluccas, p.21*). Arnold de Vlamingh van Oudshoorn was Governor of Ambon from 1647 to 1655. - *Extremely rare. Ruinen A20; Landwehr, VOC, 233; Cat. KITLV p.32.*




14 **BUIJZE, W.** Leven en werk van Georg Everhard Rumphius (1627-1702). Een natuurhistoricus in dienst van de VOC. ('s Gravenhage, 2006). Wrappers. With maps and illustrations. XIII,357 pp. € 30,00


15 **BUIJZE, W.** Rumphius' bibliotheek op Ambon 1654-1702 en een biografisch lexicon van wetenschappelijke contacten destijds in Azië en vanuit Azië met Europa. Den Haag, 2004. Wrappers. With illustrations. XV,422 pp. € 30,00




16 **BUIJZE, W.** Rumphius' reis naar Portugal 1645-1648. Een onderzoek. Den Haag, 2002. Wrappers. With illustrations (some in colours). 133 pp. € 18,00



17 **CARPENTER, Frank G.** Java and the East Indies. Java, Sumatra, Celebes, the Moluccas, New Guinea, Borneo, and the Malay Peninsula. New York, Doubleday, Page & Company, 1923. Original pictorial cloth. With 2 folding maps and 125 photographic illustrations. XV,280 pp. - *Nice copy.* € 65,00




- 18 **CHAUVEL, Richard.** Nationalists, soldiers and separatists. The Ambonese islands from colonialism to revolt 1880-1950. Leiden, KITLV, 1990. Wrappers. With illustrations. XV,432 pp. - (V.K.I.). € 25,00



- 19 **CORN, Charles.** Sporen van het paradijs. Het verhaal van de specerijenhandel. Amsterdam, Bert Bakker, 1998. Wrappers. 352 pp. € 18,00

Dutch translation of *The scents of Eden. A narrative of the spice trade* (1998).




- 20 **DAMES, G.W.T.** Oom Ambon van het K.N.I.L. 's Gravenhage, Humanitas, 1954. Wrappers. With illustrations. 156 pp. € 25,00

- 21 **DASSEN, Michiel.** De Nederlanders in de Molukken. Utrecht, W.H. van Heijningen, 1848.


Contemporary morocco, richly gily (spine discoloured), a.e.g. IV,218 pp. € 275,00

History of the Dutch activities in the Moluccas in the 17th and 18th centuries, which has been based upon an analysis of the then existing literature. After an outline of pre-European contacts and the Portuguese period, an account is given of the settlement of the Dutch on Ambon, Ternate and Banda, the struggles with the local

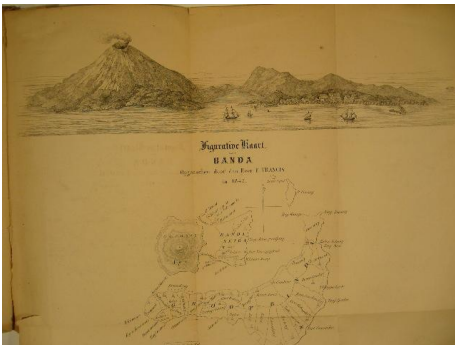


population and eventual subjection of the latter, the spice trade monopoly, the VOC extirpation policy, and the colonial administration in the 18th century (*Polman, The Central Moluccas*, 509).

*Cat. NHSM I, p.511; Cat. KITLV p.41; Ruinen A 41.*



22 **DEANE, Shirley.** *Ambon. Island of spices.* (London, John Murray, 1979). Boards, with dust-jacket. With map and illustrations. 222 pp. € 25,00



23 **DOREN, Jean Baptist J. van.** *Herinneringen der laatste oogenblikken van mijn verblijf in de Molukko's.* 's Gravenhage, Gebr. J. & H. van Langenhuisen, 1852.

Modern boards. With folding map of Banda with nice panoramic view, 2 plates of Banda Neira and 2 plates of Lucipara. (2),118,(20) pp. € 275,00


*First edition.* - Trip from Ambon via Banda to Batavia, including

descriptions of Banda, the shipwreck of the *Willem I* on the Lucipara-reef and the nutmeg-culture. - (Title-page mounted).


*Cat. KITLV p.32; Ruinen A42; Tiele 333, not in Cat. NHSM.*

24 **DRABBE, Petrus.** *Tanimbar Maluku. De unieke Molukken-foto's van Petrus Drabbe.* Tekst en research Nico de Jonge & Toos van Dijk. Alphen a/d Rijn, Periplus Editions, 1995. 4to. Wrappers. With illustrations and 50 photographed plates by Petrus Drabbe. € 25,00





Text in Dutch, English and German: The unique Moluccan photographs of Petrus Drabbe.




25 **DU BOIS, Johann Peter Isaak.** Vies des gouverneurs généraux, avec l'abrégé de l'histoire des établissements Hollandois aux Indes Orientales. La Haye, Pierre de Hondt, 1763. 4to. Original marbled boards. With title-page printed in red and black, 27 engraved vignette portraits of the Governors-General and 34 engraved folding maps, plans and views after Jacobus van Schley. VI,351;48 pp.

€ 2750,00


Much improved edition of volume XX of Prévost's *Historische beschrijving der reizen*. Enlarged with an important *Consideration sur l'état présent de la Compagnie hollandaise des Indes Orientales* by the ex-Governor General Baron d'Imhoff. Interesting description of the lives of the Governors General and all the events relative to the affairs of the Dutch East India Company (VOC) from the Cape of Good Hope to Indonesia, India, Ceylon, Australia, Formosa and Japan during a period of ca. 150 years. - *A fine copy of a richly illustrated history of the Dutch East India Company.*

*Landwehr, VOC, 1502; Cat. KITLV p.236; Cordier, B.I., col. 1490; Bastin-Brommer N17; Mendelsson I, p.488-489; SAB II, p.108.*



26 **ENKLAAR, I.H.** Joseph Kam 'apostel der Molukken'. 's Gravenhage, Boekencentrum, 1963. Boards. With coloured frontispiece and 2 maps. XV,186 pp. € 40,00


27 **ENKLAAR, I.H.** Joseph Kam 'rasul Maluku'. (Djakarta), Badan Penerbit Kristen, (1960). Wrappers. 83 pp. € 18,00



28 **FORBES, Henry O(gg).** A naturalist's wanderings in the Eastern Archipelago. A narrative of travel and exploration from 1878 to 1883. New York, Harper & Brothers, 1885.

Original pictorial cloth gilt (extremities of spine damaged). With coloured frontispiece, 6 maps (3 folding), and many wood-engraved plates and illustrations. XIX,536 pp. € 275,00

*First American edition.* - The British zoologist H.O. Forbes (1851-1932) travelled from the Keeling Islands through Indonesia between 1878-1883. He visited Java, South-Sumatra, the Moluccas and New Guinea. Giving in addition to a general travel-account, special ethnographic information of the little known inhabitants of the Timor and the Tanimbar Islands. - *Inside fine.*  
Cat. KITLV I, p.6; Nissen ZBI 1408.




29 **FORREST, Thomas.** A voyage to New Guinea, and the Moluccas, from Balambangan: including an account of Magindano, Sooloo, and other islands.. performed in the *Tartar* Galley, belonging to the Honourable East India Company, during the years 1774, 1775, and 1776.. to which is added a vocabulary of the Magindano tongue. 2nd edition. London, G. Scott, 1780.

4to. Later half calf, spine gilt with red morocco title-label. With engraved portrait, frontispiece, folding general map and 30 finely engraved plates and maps (mostly folding). XXIII,411,(1) pp. € 2250,00

First published in London in 1779. - Thomas Forrest (1729 - ca.1802) was engaged in 1770

in forming the new settlement at Balambangan, an island at the northern tip of Borneo. His expedition in charge of the English East-India Company (1774-1776) to the Moluccas and New Guinea, in pursuance of new sources of trade, was made in the *Tartar*, a native boat of about ten tons burden, with two English officers and a


crew of eighteen Malays. He pushed the exploration as far as Geelvink Bay in New Guinea (further east than any of his company predecessors). The voyage was one of examination and enquiry rather than of exploration, and the additions made to geographical knowledge were corrections of detail rather than startling discoveries, but the tact with which he conducted his intercourse with the natives, and the amount of work done in a small boat, deservedly won him credit as a navigator (*Hill p.219*). The introduction contains a survey of the voyages made to New Guinea since 1511 and at the end is added a vocabulary of the Magindano language. - 'Erstem genauen Beochter von Neu-Guinea' (*Henze II, p.261*). - Some foxing and age-browning otherwise a good copy of an important and early work on New Guinea. *Hill 623 ; Cox II, p.302; Ruinen C 66; Howgego F60.*



30 **FRAASSEN, Christaan Frans van.** Ternate, de Molukken en de Indonesische Archipel. Van Soa-organisatie en vierdeling: een studie van traditionele samenleving en cultuur in Indonesië. (No pl.), 1987. 2 volumes. Wrappers. With maps and plates. IX,560; IV,706,(3) pp. - (*Thesis*). - (Some underlining). € 95,00



31 **GEURTJENS, H.** Oost is Oost en West is West. Psychologische en andere tegenstellingen toegelicht met voorbeelden uit eigen ervaring. Utrecht, Het Spectrum, 1946. Half cloth, with dust-jacket (dam.). With many photographic plates (mainly on the Tanembar Islands, Moluccas). 254 pp. € 25,00




32 **GEURTJENS, H.** Zijn plaats onder de zon. Roermond, Maaseik, J.J. Romen & Zonen, (1941). Cloth. With folding map and photographic plates with many illustrations. 200 pp. € 30,00

On the Tanembar islands, the Moluccas.




33 **GEURTJENS, H.** Uit een vreemde wereld of het leven en streven der inlanders op de Kei-eilanden. 's Hertogenbosch Teuling, 1921. Later half cloth. With many photographic illustrations. XII,398 pp. € 75,00  
The descriptions of the customs and beliefs of the population of the Kai Islands, the Moluccas, are the only yet available on that area. - *Scarce.*  
*Ruinen A 151.*




34 **GEVERS DEYNOUT, Willem Theodore.** Herinneringen eener reis naar Nederlandsch Indië in 1862. 's Gravenhage, Martinus Nijhoff, 1864. Original decorated gilt embossed cloth. With tinted lithographed title. (8),234 pp. € 245,00


*First edition.* - The author, a member of parliament, visited Java, Sumatra, Celebes, the Moluccas and Timor. Singapore, Calcutta, Madras and Ceylon were also visited. - *A fine copy.*  
*Cat. KITLV p.57; Buur, Persoonlijke documenten, 100; Tiele 381; Cat. NHSM I, p.181.*




35 **GRAAF, H.J. de.** Ambon in oude ansichten. 3e druk. Zaltbommel, Europese Bibliotheek, 2000. Oblong 8vo. Boards. 76 picture postcards. € 18,00



36 **GRAAF, H.J. de.** De geschiedenis van Ambon en de Zuid-Molukken. Met een woord vooraf van H. Baudet. Franeker, T. Wever, 1977. Cloth, with dust-jacket. With coloured plates and numerous illustrations. 304 pp. € 35,00



- 37 **HANNA, Willard A.** *Banda. A journey through Indonesia's fabled isles of fire and spice.* Editing and additional text by Nigel Simmonds. Banda, Yaysan Warisan dan Budaya Banda, 1997. 4to. Boards, with dust-jacket. With many coloured photographed illustrations by Leonard Lueras. 176 pp. € 45,00



- 38 **HART, C. van der.** *Reize rondom het eiland Celebes en naar eenige der Moluksche eilanden. Gedaan in den jare 1850, door Z.M. schepen van oorlog Argo en Bromo onder bevel van C. van der Hart. 's Gravenhage, K. Fuhri, 1853.* Original printed boards (spine sl. dam.). With 3 maps (2 folding) and 13 tinted lithographed plates (6 folding). XIV,(4),276 pp. € 975,00


*First edition*; the book was sponsored by the Koninklijk Instituut voor de Taal-, Land- en Volkenkunde. - Report of a visit to Celebes (Sulawesi) and the Moluccas (Maluku) with fine plates after drawings by the senior naval commander and draughtsman C. van der Hart and officers serving under his command showing views (i.a. Makassar, Kampong Kendari, the bay of Tolo, etc.), costumes and activities of local people. - *A fine copy.*

*Bastin-Brommer N 515; Landwehr, Coloured Plates, 304; Tiele 455; Cat. NHSM I, p.247; Cat. KITLV p.30; Ruinen C 132; Haks & Maris, Lexicon, p.113.*



- 39 **HERMANS, A.H.W.M.** *De notemuskaatcultuur in Nederl. Indië sedert de opheffing van het monopolie.* Steil, 1926. Wrappers. With 22 illustrations. XII,111 pp. - (Thesis). € 65,00





- 40 **HOËVELL, G(errit) W(illem) W(olter) C(arel) van.** Ambon en meer bepaaldelijk de Oeliasers, geographisch, ethnographisch, politisch en historisch geschetst. Dordrecht, Blussé en Van Braam, 1875. Half leather (loose). VIII, VIII, 234 pp. € 350,00

*Original edition.* - General description of Ambon, by a district officer of Ambon-Lease, with special attention being paid to the districts of Hila/Lariki and Saparua/Haruku. - Interleaved copy, with annotations, without the map. - *Scarce.*

*Tiele 489; Cat. KITLV p.33; Ruinen A64; Polman 116.*



- 41 **L'HONORÉ NABER, S.P. (Hrsg.).** Reisebeschreibungen von Deutschen Beamten und Kriegsleuten im Dienst der Niederländischen West- und Ost-Indischen Kompagnien 1602-1797. Haag, Martinus Nijhoff, 1930-32. 13 volumes. Original half cloth. With plates. € 450,00

Voyages ordered by the VOC and the WIC undertaken by German sailors: J.G. Aldenburgk (Brasil 1623-1626), J. Verken (the Moluccas 1607-1612), J.J. Merklein (Java, China, Japan 1644-1653), J. von der Behr (Java, Persia, Ceylon 1641-1650), J.J. Saar (Java, Banda, Ceylon, Persia 1644-1660), J.S. Wurffbain (the Moluccas, India 1632-1646), E. Hesse (Sumatra 1680-1683), etc. - A fine set.



- 42 **INDONESIA.** - Landschappen en volkstypen van Nederlandsch-Indië. Haarlem, H.D. Tjeenk Willink, 1883. Original decorated cloth (sl. soiled; spine sl. discoloured). With 129 fine wood-engravings (several double-page). € 225,00

Picture-book on Indonesia (Java, Sumatra, Borneo, Celebes and the Moluccas) depicting native sceneries, costumes, views, etc. with text

in French and Dutch.

*Cat. KITLV p.6.*


- 43 **INDONESIA.** - De Oost-Indische eilanden. Purmerende, J. Schuitemaker, (ca. 1870).

Broadsheet depicting 4 woodcut illustrations. Ca. 42 x 34 cm. € 45,00

*Prenten-magazijn voor de jeugd.* - Depicting a map of the Dutch East Indies, view of the Basar Bahroe in Palembang, the city of Ternate from the water and the rope-



bridge on the island of Giloto. - (Waterstained, blank margins dam.)




44 **JACOBS, Hubert Th.Th.M.** Documenta Malucensia Volume I:1542-1577. Edited and annotated. Rome, 1974. Wrappers. With 3 maps. XLII,758 pp. - (*Monumenta Historica Societatis Iesu*). € 65,00



45 **JENSEN, Ad(olf) E(ilegard).** Die drei Ströme. Züge aus dem geistigen und religiösen Leben der Wemale, einem Primitiv-Volk in den Molukken. Leipzig, Otto Harrassowitz, 1948. Large 8vo. Original decorated wrappers, uncut. With folding map, 28 plates and 33 illustrations. XII,320 pp. € 65,00  
*Ergebnisse der Frobenius-Expedition 1937-38, Bd. II.* - Study of the religion and the spiritual life of the Wemale of West Seram. - (With annotations).  
*Polman, The Central Moluccas, 188.*

46 **JOBSE, P. & Ch.F. FRAASSEN. (Red.).** Bronnen betreffende de Midden-Molukken 1900-1942. 's Gravenhage, 1997. 4 volumes. Cloth, with dust-jackets. With plates and maps. 2258 pp. € 95,00  
*R.G.P.* - Source material on the Moluccas (Ambon, Uliase, Seram, Buru) during the period 1900-1942. - *A fine set.*



47 **JONES, Thomas.** Vierde reys van de Engelse Maatschappy na Oost-Indien, onder het beleyd van Alexander SHARPEY en Richard ROWLES; neffens het aandoen van de Roode-Zee door de *Ascension*, gedaan 1608 en vervolgens. Mitsgaders de voyagien en berigten van William NICOLS, Samuel BRADSHAW en Joseph SALBANK, breeder op de volgende blad-zijde vermeld. Als ook de vijfde reys van de Engelse Maatschappy na Oost-Indien,

bysonder na Java en Banda. Gedaan en beschreven van David MIDDELTON, in 't jaar 1609 en vervolgens. Alles nu aldereerst uyt het Engels vertaald. Leyden, Pieter van der Aa, 1707.


Sm.8vo. Modern boards. With engraved title-vignette and folding engraved plate.

62,(8) pp.

€ 145,00

*Issued in Pieter van der Aa's collection of voyages.* - Fourth and fifth voyage sent out by the English East India Company visiting Java and Banda.

*Tiele 8; Cat. NHSM I, p.107.*



48 **JONGE, Nico de & Toos van DIJK.** Vergeten eilanden.


Kunst & cultuur van de Zuidoost-Molukken. Aphen a/d Rijn, Periplus Editions, 1995. 4to. Cloth, with dust-jacket. With ca.

175 illustrations, mostly in colours. 160 pp.


€ 30,00



49 **KEMP, P.H. van der.** Het Nederlandsch-Indisch bestuur van 1817 op 1818 over de Molukken, Sumatra, Banka, Billiton en de Lampongs. Naar oorspronkelijke stukken. 's Gravenhage, Martinus Nijhoff, 1917. Wrappers. XXXII,381 pp. € 35,00




50 **KIERS, Lucas.** Coen op Banda. De conquiste getoetst aan het recht van den tijd. Utrecht, A. Oosthoek, 1943. Wrappers. With map. 352 pp. - (Thesis). € 30,00




51 **KNAAP, G.J.** Kruidnagelen en Christenen. De Verenigde Oost-Indische Compagnie en de bevolking van Ambon 1656-1696. 2e herziene druk. Dordrecht, Foris Publications, 1987. Wrappers. With maps and illustrations. XII,323 pp. - (V.K.I.) € 25,00.

52 **KNAAP, G.J. (Red.).** Memories van overgave van gouverneurs van Ambon in de zeventiende en achttiende eeuw. 's Gravenhage, Martinus Nijhoff, 1987. Cloth. XXXII,540 pp. - (R.G.P.) € 40,00




53 **KNAAP, G.J., W. MANUHUTU & H. SMEETS. (Red.).** Sedjarah Maluku. Molukse geschiedenis in Nederlandse bronnen. Amsterdam, Van Soeren & Co., 1992. Boards, with dust-jacket. With illustrations. 108 pp € 20,00



- 54 **LEÓN, Napoleón Baccino Ponce de.** Maluco. De roman van de ontdekkers. Vertaald door Aline Glastra van Loon. Amsterdam, Arena, 1992. Boards, with dust-jacket. 375 pp. € 18,00



- 55 **LILIPALY-DE VOGT, Ada.** Saudara. Portetten en (levens)verhalen van oudere Molukkers. Untuk saudara-saudara di sini dan di sana. Middelburg, Zeeuws Museum, 1997. Oblong 8vo. With photographic illustrations by Jan Malawauw. € 35,00



- 56 **LINGSMA, Tjitske.** Het verdriet van Ambon. Een geschiedenis van de Molukken. Amsterdam, Balans, 2008. Pictorial wrappers. With photographic plates. 329 pp. € 18,00




- 57 **MANUSAMA, Zacharias Josef.** Historie en sociale structuur van Hitu tot het midden der zeventiende eeuw. Utrecht, Moluks Historisch Museum, 2004. Wrappers. 98 pp. - (*Sumber*). € 15,00





58 **MOLUCCAS.** Gezicht van Banda. - Gezicht van Ceram. - Gezicht van het dorp in de Pas Baguala en het blokhuis Middelburg. - Gezicht van Ternate. ('s Gavenhage, Van Langenhuysen, 1841). Lithographed plate with 4 views of the Moluccas. Ca. 23 x 30 cm. € 45,00

From: Mendel & Reding. *Album voor de aardrijkskunde.* - (Small tear).



59 **NECK, Jacob Cornelis van & Wybrand van WARWIJCK.**

Waerachtigh verhael van de schipvaert op Oost-Indien, ghedaen by de acht schepen, onder .. admirael Jacob van Neck, en de vice-admirael Wybrand van Warwijck, van Amsterdam gezeylt in den jare 1598. Hier achter is aen-ghevoeght de voyagie van Sebald de Weert, naer de Strate Magalanes. Amsterdam, Joost Hartgers, 1648.

4to. Modern half red morocco, spine ribbed, a.e.g. (binding by Sangorski & Sutcliffe). With large woodcut title-vignette depicting two vessels and folding engraved plate depicting 6 views. 92 pp. € 4.850,00

The journal of Van Neck and Warwijck was first published by Cornelis Claesz in Amsterdam in 1600. - The Dutch navigator Van Neck (1564-1638) was a representative of the Verre Compagny who in 1598 commanded three of the ships of the first successful Dutch trading voyage to the East Indies. The other ships were commanded by Van Warwijck and Jacob van Heemskerck. Van Neck's ships became separated from those of Warwijck and Heemskerck shortly after rounding the Cape of Good Hope. He did see them only some time after his arrival at Bantam. Loaded with cargo, four of the ships under Van Neck returned to Holland in 1599, while Warwijck continued to the Moluccas and Heemskerck to the Banda Islands. Van Neck was accompanied by Willem Jansz, the discoverer of Australia, then on his first voyage as mate of the *Hollandia*. Van Neck's was the most profitable of the pre-VOC voyages. (*Howgego p.746*). An important account of the second voyage of the Dutch to the East-Indies and first Dutch voyage to the Moluccas, which became the foundation for later Dutch control of the Moluccan spice trade. Also including a vocabulary of Javanese and Malay words. The second part contains the voyage by Sebald de Weert. He sailed with the fleet of Jacques Mahu but was separated from

the fleet in the Strait of Magellan and coincidentally encountered the fleet of Olivier van Noort which was sailing on a quite separate expedition which was to result in the first Dutch circumnavigation (*Howgego p.1097*). - Two important voyages combined in one volume. - *A fine and scarce copy.*


*Tiele 787; Tiele, Mémoire, 131; Landwehr, VOC, 251; Lach, Asia in the making of Europe III, p.439-440; Sabin 52214; European Americana II, p.493.*



60 **NECK, Jacob Cornelis van & Wybrant van WARWIJCK.** A. Het kleyn Turxken genaemt Goeytjen, daer de Nederlanders veel goet van kochten. B. Een edelman gaende achter straet, met sijn slaeff achter hem. C. Een vrouw van Banda achter straet gaende met haer slavinne achter haer. (Amsterdam, 1646). Engravings depicting people from Banda. Ca. 14 x 21 cm. € 75,00

From: Commelin. *Begin ende voortgang vande Vereenigde Neederlandsche Geoctroyeerde Oost-Indische Copmpagnie.* - Published in the original narrative of Van Neck's first voyage to the East Indies 1598-1600.


*Landwehr, VOC, 250.*



61 **NECK, Jacob Cornelisz van & Wybrant WARWIJCK.** De tweede schipvaart der Nederlanders naar Oost-Indië onder Jacob Cornelisz. van Neck en Wybrant Warwijck 1598-1600. Journalen, documenten en andere bescheiden uitgegeven en toegelicht door J. Keuning. Deel V: De reis naar Ternate. Het journaal van H.D. Jolinck, Reijer Cornelisz (en) Albert ten Haghe. Met een overzicht van de ontwikkeling van de kartografie van den Indischen archipel tot het jaar 1598. 's Gravenhage, Martinus Nijhoff, 1949. 3 volumes. Cloth. With 16 folding maps and 97 illustrations. X,235; XVI,318 pp. € 65,00

*Linschoten-Vereeniging L.* - Accounts of 3 voyages to the Moluccas and a survey of the cartography of the archipelago until 1598.

62 **NECK, Jacob Cornelisz van & Wybrant WARWIJCK.** De tweede schipvaart der Nederlanders naar Oost-Indië onder Jacob Cornelisz. van Neck en Wybrant Warwijck 1598-1600. Journalen, documenten en andere bescheiden uitgegeven en toegelicht door J. Keuning. Deel IV: De reis naar de Banda-eilanden. 's Gravenhage, Martinus Nijhoff, 1944. Half cloth. With plate and 2 folding maps L,219 pp. € 45,00



*Linschoten-Vereeniging XLVIII.* - Accounts of 3 voyages by Jacob van Heemskerck, Jan Cornelis May and Philips Grimmaert to the Banda islands, the Moluccas.



63 **NECK, Jacob Cornelisz van & Wybrant WARWIJCK.** De tweede schipvaart der Nederlanders naar Oost-Indië onder Jacob Cornelisz. van Neck en Wybrant Warwijck 1598-1600. Journalen, documenten en andere bescheiden uitgegeven en toegelicht door J. Keuning. 's Gravenhage, Martinus Nijhoff, 1938-51. 9 volumes. Cloth and half cloth (index volume wrappers). With 181 maps, plates,

illustrations and facsimiles.

€ 275,00

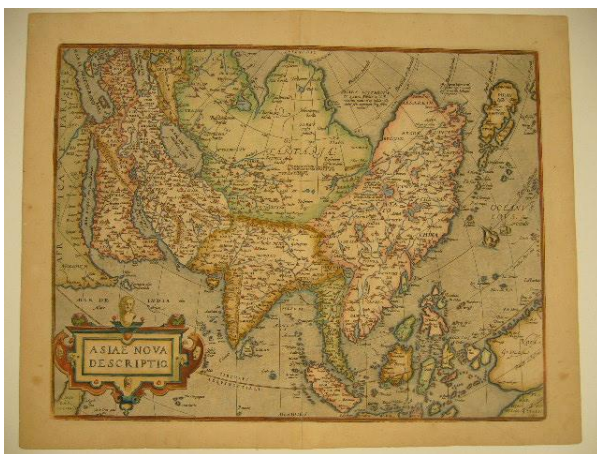
*Linschoten-Vereeniging XLII, XLIV, XLVI, XLVIII, L.* - During this second voyage of the Dutch to the East Indies superior leadership was displayed. The able and sympathetic admiral, Jacob van Neck, was in supreme command. All eight ships reached Bantam and four of them were able to return immediately, loaded with pepper. The remaining four, under the command of vice-admiral Wybrant van Warwijck, continued the journey to Amboyna, the chief centre of the clove trade in the Spice Islands. Warwijck despatched his deputy, Jacob van Heemskerck, to the Banda Archipelago, the only place in the world in those days where nutmeg and its by-product mace were found. - *Fine complete set.*

64 **ORTELIUS, Abraham.** *Asiae nova descriptio.* (Antwerpen, Christopher Plantin, 1579).

Engraved map of Arabia and Southeast Asia, with fine cartouche and ships, contemporary coloured by hand. Latin text on verso. Ca. 37 x 48,5 cm. € 2.500,00


From: *Theatrum Orbis Terrarum.* - This is a new plate of the 1570 map. Beautiful copy of the standard map of Asia for more than forty years (*Sweet Asia*, 5). The island of Taiwan is charted for the first time.

*Suárez, Early mapping of Southeast Asia, p.164.*



65 **PABBRUWE, H.J.** Dr. Robertus Padtbrugge (Parijs 1637 - Amersfoort 1703), dienaar van de Verenigde Oost-Indische Compagnie, en zijn familie. Kloosterzande, Duerinck, (1994). Wrappers. With 8 plates. 160 pp. € 30,00




Dealing with Ceylon, the Moluccas and Batavia.



66 **PLATENKAMP, J.D.M.** De waarde der dingen. Ceremoniële geschenken van de Tobelo. Den Haag. Museon, 1991. 4to. Wrappers. With illustrations. 48 pp. € 18,00

On Tobelo a North Moluccan society.

67 **POLLMANN, T. & J. SELEKY.** Terug op de Molukken. Amsterdam, De Arbeiderspers, 1982. 4to. Cloth, with dust-jacket. With numerous photographs by Bert Nienhuis. 176 pp. € 25,00



- 68 **POLMAN, Katrien.** The Central Moluccas. An annotated bibliography. With an introduction by Ch.F. van Fraassen. Dordrecht, KITLV, 1983. Wrappers. XXVI,324 pp. € 30,00
- 69 **POLMAN, Katrien.** The North Moluccas. An annotated bibliography. With an introduction by Ch.F. van Fraassen. The Hague, KITLV, 1981. Wrappers. XX,192 pp. € 30,00



- 70 **(QUARLES VAN UFFORD, Hendrik).** Aanteekeningen betreffende eene reis door de Molukken van zijne excellentie den goeverneur-generaal A.J. Duymaer van Twist, in de maanden September en October 1855. 's Gravenhage, Martinus Nijhoff, 1856. Modern cloth. VIII,157 pp. € 225,00


*Original edition.* - Jonkheer H. Quarles van Ufford accompanied the moderate liberal Governor-General A.J. Duymaer van Twist (with whom Douwes Dekker, Multatuli, came into conflict) during his voyage through the Moluccas in 1855. Aim of the tour was to discuss the socio-economic conditions

with the regional authorities and to implement measures for improvement. They visited Ternate, Tidore, Makian, Bacan, Amboina, Saparua and Banda. Information is given on political and judicial administration, population, the cultivation of clover and nutmeg, trade and transport, etc.. A description of several villages which were visited is included. - (Small libr. stamp on title-page).

*Tiele 888; Cat. NHSM I, p.247; Cat. KITLV I, p.32; Ruinen A 46; Polman, The Central (and) North Moluccas, 534 & 383.*

- 71 **RHIJN, Leonard Johannes van.** Reis door den Indischen Archipel, in het belang der evangelische zending. Rotterdam, M. Wijt & Zonen, 1851.






Original half cloth, spine lettered in gilt. With 5 folding maps and 8 tinted lithographed plates by C.W. Mieling. XX,655,28 pp. € 675,00

*Original edition.* - The book describes the journey made by Van Rhijn (1812-1887), on the orders of the Directors of the Netherlands Bible Society, to investe the state of the missions in Indonesia. He was accompanied by the missionary of Wahai, J.E. Jellesma. The journey lasted from August 1846 to February 1848, during which time the author travelled through Java, Manado, Sulawesi, Ambon, Ternate, Timor and Roti, as well as Singapore and Sri Lanka. With fine lithographed plates made after sketches by the author.

*Bastin-Brommer N 405; Landwehr, Coloured Plates, 415; Haks & Maris, Lexicon, p.222; Tiele 919; Cat. NHSM I, p.246.*




72 **RIDJALI.** Historie van Hitu. Een Ambonse geschiedenis uit de zeventiende eeuw. Bezorgd en ingeleid door Hans Staver, Chris van Fraassen & Jan van der Putten. Utrecht, Landelijk Steunpunt Educatie Molukkers, 2004. 8vo. Boards. With illustrations. 223 pp. € 40,00

73 **ROELFSEMA, H.R.** Een jaar in de Molukken. Persoonlijke ervaringen bij het vestigen eener cultuuronderneming. Haarlem, H.D. Tjeenk Willink, 1917. Modern half cloth. 210 pp. € 35,00



Detailed report by a Dutch businessman, who resided in Tobelo in 1912-1913, to set up a coconut plantation. Information is given on his travels in Halmahera, the technological aspects of the enterprise, the use of Minahassan and Sangirese contract-labourers, contacts with the protestant mission and with Dutch government officials, and on the difficulty of finding a suitable manager (*Polman, the North-Moluccas*, 418).



74 **RUMPHIUS, Georgius Everhardus.** The Ambonese curiosity cabinet. Translated, edited, annotated, and with an introduction by E.M. Beekman. New Haven, London, (1999). 4to. Cloth, with dust-jacket. With illustrations and plates. CXII,567 pp. € 75,00

This is the first great natural history of tropical marine life in Indonesia of the 17th century.




75 **RUMPHIUS, Georgius Everhardus.** De Ambonse eilanden onder de VOC zoals opgetekend in de Ambonse Landbeschrijving (c.1675). Bezorgd door Chris van Fraassen en Hans Straver. Utrecht, Landelijk Steunpunt Educatie Molukkers, 2002. 8vo. Pictorial boards. With many illustrations. 254 pp. € 30,00


Important source for the history of the Dutch spice-trade on the Moluccas in the 17th century.




76 **RUMPHIUS, Georgius Everhardus.** De generale lant-beschrijvinge van het Ambonse gouvernement ofwel De Ambonsche lant-beschrijvinge. Transcriptie, noten, woordenlijst en een nieuwe biografie door W. Buijze. ('s Gravenhage, 2001). Wrappers. With illustrations. XLVI,336 pp. € 25,00



77 **RUMPHIUS, Georgius Everhardus.** Rumphius' wonderwereld. Zeventiende-eeuwse natuurbeschrijvingen van Ambon. Gekozen, geannoteerd en van een nawoord voorzien door M. Loderichs. Zutphen, Walburg Pers, 2004. Wrappers. With many plates. 509 pp. € 40,00




78 **RUMPHIUS, Georgius Everhardus.** Waerachtigh verhael, van de schrickelijcke aerdbevinge/ nu onlanghs eenigen tyd herwaerts, ende voornaementlijck op den 17. February des jaers 1674, voorgevallen, in/ en ontrent de Eylanden van Amboina .... Gedrukt naer de copie van Batavia, 1675. Herdruk verzorgd door W. Buijze. 's Gravenhage, 1997. Wrappers. With illustrations. 60 pp. - *With an English translation.* € 25,00



79 **SACHSE, F.J.P.** Het eiland Seran en zijne bewoners. Met een voorwoord van K. Martin. Leiden, E.J. Brill, 1907. 8vo. Original green cloth. With folding map, folding plate with profiles and 17 photographic plates. (10),184 pp. € 275,00

*First and only edition.* - Ethnographic description of Seram, one of the southern islands of the Moluccas, written by an administrator of that island. After a survey of the history of Seram from ca. 1400 and the geography of the island, details are given on the local population and their costumes. - *A fine copy.* *Ruinen A 116; Cat. KITLV, 1e suppl., p.16.*



80 **SCHOUTEN, Wouter.** Het casteel Victoria opt eylandt Amboina. (Amsterdam, 1676).

Engraving by Coenraet Decker of the roadstead of Ambon, part of the Maluku Islands of Indonesia, with many VOC ships and local boats in the foreground. Ca. 19 x 28 cm. € 65,00

From: Wouter Schouten *Oost-Indische voyagie*. - Under the Dutch East India Company (VOC), Ambon city was the

seat of the Dutch resident and military commander of the Moluccas. The town was protected by Fort Victoria.  
*Landwehr, VOC, 283, 7.*



81 **SCHOUTEN, Wouter.** 'T Casteel Goelegoele opt eylandt Ceram. (Amsterdam, 1676).

Engraving by Coenraet Decker of the roadstead off the castle Gulugulu on Seram, part of the Maluku Islands of Indonesia, with a VOC ship and many local boats in the foreground. Ca. 18,5 x 28 cm. € 65,00

From: Wouter Schouten *Oost-Indische voyagie*. - Dutch trading

posts were opened on Seram Island in the early 17th century. - (Top margin cut short)  
*Landwehr, VOC, 283, 11.*



82 **SCHOUTEN, Wouter.** 't Eyl(andt) Tarnate. (Amsterdam, 1676).

Engraving by Joannis Kip of the island of Ternate with erupting volcano and VOC ships and local boats in the foreground. Ca. 18,5 x 28 cm. € 65,00


From: Wouter Schouten *Oost-Indische voyagie*. - Ternate was the dominant political and economic power over most of the Spice




Islands of Maluku. - *Landwehr, VOC*, 283, 8.



83 **STRAVER, Hans.** Atlas Maluku - Atals of the Moluccas. Utrecht, Landelijk Steunpunt Educatie Molukkers, 1998. 8vo. Boards. With coloured maps by Ludolf Boelens. 37 pp. € 45,00



84 **TELJEUR, Dirk.** The symbolic system of the Giman of South Halmahera. Dordrecht, Foris Publications, 1990. Wrappers. With illustrations. X,215 pp. - (V.K.I.). € 25,00




85 **VALENTIJN, François.** Oud en Nieuw Oost-Indiën, vervattende een naaukeurige en uitvoerige verhandelinge van Nederlands Mogentheyd in die gewesten, benevens eene wydlustige beschryving der Moluccos, Amboina, Banda, Timor, en Solor, Java .. Suratte .. Choromandel, Pegu, Arracan, Bengale, Mocha, Persien, Malacca, Sumatra, Ceylon, Malabar, Celebes of Macassar, China, Japan, Tayouan of Formosa, Tonkin, Cambodia, Siam, Borneo, Bali,

Kaap de Goede Hoop en van Mauritius. Dordrecht, Amsterdam, J. van Braam, G. onder de Linden, 1724-1726. Reprint. Franeker, 2002-2004. 5 volumes in 8. Folio. Artificial leather. With 241 portraits, maps, plates and illustrations. € 375,00

One of the most extensive works on the history of the Far East (including Persia),



which never can be superseded as many of the documents of which the author made use, do not longer exist. François Valentijn (1666-1727) was a minister of the Dutch Reformed Church who lived for many years on Amboyna and Java. During this period he collected an enormous mass of information, especially in the fields of history, geography and ethnology, concerning all parts of the world where the VOC was active: Indonesia, with large parts on Batavia and the Moluccas, Persia, Malacca, Ceylon, India, Cape of Good Hope, Japan, China and Formosa, etc.. The work is profusely illustrated with numerous fine engraved maps, plans, portraits and spectacular views. They are engraved by the best artists of the time like F. Otters, J.C. Philips, G. Schouten, J. Goeree etc. mostly after designs by M. Balen. Apart from the fine engravings the work is of particular interest for its cartography. It contains interesting maps of Australia, probably drawn after manuscript maps now lost. For his descriptions of the natural history of Amboyna Valentijn used i.a. the unpublished 'Amboinsch Dierboek' by the famous naturalist Rumphius, of which the original manuscript has been lost.



86 **VELDE, Charles William Meredith van de.** Gezigten uit Neêrlands Indië, naar de natuur geteekend en beschreven. Franeker, T. Wever, 1979. Folio. Half cloth. With title-vignette depicting the palace at Bogor and 50 plates, lithographed by P. Lauters after the author. (10),87 pp. € 35,00


Facsimile of the edition Amsterdam, 1843-45, with introduction by W.A. Braasem. The fine plates represent views in Java (including several of Batavia), Timor, the Moluccas, Celebes, Borneo and Sumatra.



87 **VER HUELL, Quirijn Maurits Rudolph.** Herinneringen aan een reis naar Oost-Indië. Reisverslag en aquarellen van Maurits Ver Huell, 1815-1819. Bezorgd door Chris F. van Fraassen en Pieter Jan Klapwijk. Zutphen, Walburg Pers, 2008. Cloth, with dust-jacket. With many illustrations (ca. 100 in colours). 701 pp. € 65,00

*Linschoten-Vereeniging CVII.* - Ver Huell's *Herinneringen* stands as a major account of his travels early in the 19th century. He visited Makassar, Banda, Ternate and Tidore. He can be considered as one of the most important botanical draughtsmen of the 19th century, besides his significant


topographical achievements (*Haks & Maris, Lexicon, p.275*).



88 **VISSER, L.E. (Ed.)**. Halmahera and beyond. Social science research in the Moluccas. Leiden, KITLV, 1994. Wrappers. With map. VI,249 pp. € 25,00



89 **VRIES, Dirk Hendrik de**. Een Amsterdams koopman in de Molukken 1883-1901. Ingeleid en samengesteld door Ruard Wallis de Vries. Baarn, Ambo, 1996. Wrappers. With illustrations. 391 pp. € 18,00




90 **VRIES, G. de**. Bij de Berg-Alfoeren op West-Seram. Zeden, gewoonten en mythologie van een oervolk. Zutphen, W.J. Thieme & Cie, 1927. Decorated cloth. With many photographic plates. XI,306 pp. € 65,00


Popular ethnographical description by a military officer who commanded the station at Honitety during the years 1921-1923, of the 'Alfur' population in the island of West Seram (*Polman, The Central Moluccas, 184*)



91 **VUYK, Beb.** Duizend eilanden. Roman. Utrecht, W. de Haan, (1937). Wrappers. 260 pp. - *First edition.*  
€ 18,00



92 **WESSELS, C.** De geschiedenis der r.k. missie in Amboina; vanaf haar stichting door den H. Franciscus Xaverius tot haar vernietiging door de O.I. Compagnie 1546-1605. Volgens de oudste gedrukte gegevens en een groot aantal onuitgegeven documenten. Nijmegen, Dekker & Van de Vegt, 1926. Cloth. With folding map and 6 plates. XXVIII, 204 pp. € 35,00



93 **WILLER, T(homas) J(osephus).** Het eiland Boeroe, zijne exploitatie en Halfoersche instellingen. Uitgegeven met bijdragen en toelichtingen in verband tot Europesche kolonisatie in Nederlandsch-Indie door J.P. Cornets de Groot van Kraaijenburg. Amsterdam, Frederik Muller, 1858.  
Contemporary half cloth (sl. dam.). With folding lithographed map. XII, 418 pp. € 275,00  
*Original edition.* - Of particular interest for the history of the Moluccas: Seram, Halmahera and Buru. Willer goes further into the reforms necessary for the economic exploitation of Buru. The editor reviews the history of the colonization question from the 17th

century up to 1857.

*Cat. KITLV p.32; Polman, The Central Moluccas, 536; Tiele 1211.*