

**GERT JAN BESTEBREURTJE  
RARE BOOKS**

**CATALOGUE 208: THE PACIFIC**



## **GERT JAN BESTEBREURTJE**

Rare Books

Langendijk 8, 4132 AK Vianen

The Netherlands

Telephone +31 - (0)347 - 322548

E-mail: [info@gertjanbestebreurtje.com](mailto:info@gertjanbestebreurtje.com)

Visit our Web-page at

<http://www.gertjanbestebreurtje.com>



## ***CATALOGUE 208: THE PACIFIC***

Prices are quoted in euro, for clients within the European Community 9 % VAT will be added to the prices.

Illustration on cover no. 151 **SILBERGEN, Joris van & Jacob LE MAIRE**. Oost ende West-Indische spiegel.  
Leyden, Nicolaes van Geelkercken, 1619.





1 **NEW ZEALAND UNDER THE SOUTHERN CROSS.**

(Christchurch, George White, ca. 1954). Oblong 8vo. Cloth. With numerous photographic illustrations. € 45,00

2 **THE NEW ZEALAND OFFICIAL YEAR-BOOK 1946.** 54th issue compiled in the Census and Statistics Department of the Dominion of New Zealand. Wellington, E.V. Paul, 1948. Cloth. With folding coloured map. 983 pp. € 45,00

3 **VADEMECUM VOOR NEDERLANDS-NIEUW-GUINEA 1956.** In samenwerking met het ministerie van overzeese rijksdelen uitgegeven door het Nieuw-Guinea Instituut te Rotterdam. Den Helder, C. de Boer jr., 1956. Folio. Wrappers. With folding coloured map and many photographic illustrations. 216 pp. € 25,00

Extensive vademecum for the territory of Dutch New Guinea.

4 **WIE IS DAT EN WAAR IS HET ?** Beknopt overzicht van indeling en personalia van het overheidsapparaat en particulier bedrijfsleven in Nederlands Nieuw-Guinea. 3e uitgave. Hollandia-Haven, Landsdrukkerij, 1955. Wrappers. 45 pp. € 35,00  
Personal details of the public administration and private companies in Dutch New Guinea.



5 **ANELL, Bengt.** Hunting and trapping methods in Australia and Oceania. (Uppsala), 1960. Folio. Wrappers. With 8 plates, 17 maps and 54 illustrations. XIV, 130 pp. € 45,00

*Studia Ethnographica Upsaliensia.* - First scientific monograph on the subject.


6 **ATLAS VAN TROPISCH NEDERLAND.** Uitgegeven door het Nederlandsch Aardrijkskundig Genootschap in samenwerking met den Topografischen Dienst in Nederlandsch-Indië. Batavia, Amsterdam, 1938. Reprint. (Landsmeer, Gemilang, 1990).

Large folio. Original cloth with gilt lettering. With 31 double-page coloured maps, and register (17) pp.  
€ 125,00

For its time, an unparalleled atlas of a colonial empire, highly praised for its cartographic standard. The maps were drawn by the cartographers of the Topographical Survey at Batavia. In its final stage of preparation, the supervision was with Dr. A.J. Pannekoek' (*Koeman VI, p.189*).



7 **BAAL, Jan van.** Ontglipt verleden. Tot 1947: Indisch bestuursambtenaar in vrede en oorlog. (En) Leven in verandering: 1947-1958. Franeker, Van Wijnen, (1985-89). 2 volumes. Cloth, with dust-jackets. 510; 616 pp. € 45,00  
Jan van Baal (1909 - 1992) was an eminent cultural anthropologist and former governor of Nederlands-Nieuw-Guinea (1953-1958).



8 **BALLARD, Chris, Steven VINK, Anton PLOEG.** (Ed.). Race to the snow. Photography and the exploration of Dutch New Guinea, 1907-1936. Amsterdam, Royal Tropical Institute, 2001. 4to. Wrappers. With 5 maps and 55 photographic illustrations. 96 pp. € 20,00

'This volume assembles, for the first time, a selection of photographs from Dutch and British expeditions to South New Guinea between 1907 and 1936. Many of these photographs have not previously been published'.

9 **BARNARD, Marjorie.** Sydney. The story of a city. Melbourne, Melbourne University Press, (1956). Boards, with dust-jacket. With 36 illustrations. 79 pp. - (Waterstained). € 15,00

10 **BAUCKE, Williams.** Where the white man treads. Selected from a series of articles contributed to 'The New Zealand Herald' and 'The Auckland Weekly News'; including others now published for the first time. 2nd revised edition. Auckland, Wilson & Horton, 1928. Original decorated cloth (spine faded). With portrait. (4),313 pp. € 25,00  
First published in Auckland, 1905.  
NZNB B398.

11 **BINK, G.L.** Drie maanden aan de Humboldtsbaai. Batavia, 1896. Wrappers. 68 pp. - (*Offprint T.B.G.*). € 18,00



12 **BJERRE, Jens.** Oog in oog met het stenen tijdperk. (Nederlandse vertaling B. Mackenzie). Amsterdam, H.J. Paris, (1964). Cloth, with dust-jacket. With coloured photographic plates. 197 pp. € 18,00


On expedition in Australian New Guinea.

13 **BLISCHKE, Rudolf.** Kapitän Phillip. Gründung der Strafkolonie Sydney. 2. Auflage. Leipzig, F.A. Brockhaus, 1925. Half cloth. With illustrations and plates. 159 pp. € 18,00

14 **BOREHAM, Frank W.** Mountains in the mist. Some Australian reveries. London, Charles H. Kelly, (1914). Original green cloth, spine lettered in gilt. With frontispiece after a painting by F. McCubbin. 285 pp. € 20,00



15 **BOUGAINVILLE, Louis-Antoine de.** A voyage round the world. Performed by order of his most christian majesty, in the years 1766, 1767, 1768, and 1769. Translated from the French by John Reinhold Forster. London, J. Nourse & T. Davies, 1772. 4to. Contemporary calf, rebacked with the original spine laid down, spine richly gilt. With engraved folding plate depicting Tahitian canoes and 5 folding engraved maps. XXVIII,476 pp. € 3950,00



*First English edition; first published in Paris in 1771: Voyage autour du monde.* - First official French circumnavigation of the world. Louis Antoine Bougainville gives an

account of the discovery, occupation and natural history of the Falkland Islands, which he handed over to Spain. He describes in detail the expulsion of the Jesuits of Paraguay, his visits to Rio de Janeiro, Montevideo and Patagonia in South America, the Tuamotu Archipelago, Tahiti (a vocabulary of Tahiti is added), the Samoa Islands, the New Hebrides, the Solomon, Luisiada, and New Britain archipelago, the Moluccas, etc. are described. Bougainville created a great deal of interest among the French in the Pacific and the French philosophers could substantiate the theories concerning the question of the 'noble savage' and the influence of society and its laws on men. On Tahiti became evident that the botanist's valet was a woman, Jeanne Barre; she stayed with the expedition and became the first woman on record to have circumnavigated the globe. The translator was John Reinhold Forster, the naturalist who accompanied Cook on his second voyage. - *Some age-browning otherwise a fine large paper copy.*

*Sabin 6869; Hill 165; Borba de Moraes I, p.115; Dunmore, French explorers in the Pacific pp.58-113; Brosse, Great voyages of discovery, pp.24-32; Howgego B141.*

16 **BOUGAINVILLE, Louis-Antoine de.** The Pacific journal of Louis-Antoine de Bougainville 1767-1768. Translated and edited by John Dunmore. London, 2002. 8vo. Cloth, with dust-jacket. With 11 maps and plates. LXXVII,322 pp. € 55,00

*Hakluyt Society, 3rd series, 9.* - Although Bougainville published an account of his

voyage in 1771, his original journal was published only in 1977; the present volume makes the latter text available for the first time in English translation.



17 **BRASSEY, Annie.** Voyage d'une famille autour du monde a bord de son yacht *Le Sunbeam* .. traduit de l'Anglais par J. Butler. Paris, Maurice Dreyfous, (1878).

8vo. Original decorated red cloth gilt, a.e.g. With 6 coloured maps and 120 woodengraved plates and illustrations. XIV,360 pp. € 125,00

*First French edition; first published in London in 1878: A voyage in the Sunbeam: our home in the Ocean for eleven months.* - Voyage from England to South America, South Sea islands, Japan, China, Ceylon and Suez. One of the most popular and best-selling Victorian travel writers was Lady Annie Brassey (1839-1887), who circumnavigated the globe with her wealthy husband, Thomas Brassey, in his schooner, the *Sunbeam*, and recorded the journey in *A voyage in the Sunbeam*, first published in 1878, frequently reprinted, and translated into five languages. It included an account of Lady Annie's diversion overland with her children to visit Cairo and the pyramids while the *Sunbeam* passed through the Suez Canal (*Tuson, Western women travelling East*, p.199). - Some foxing as usual otherwise fine. *Robinson, Wayward women*, p. 203/204; *Theakstone* p.32.

18 **CARLETON, Hugh.** The life of Henry Williams (1792-1867), archdeacon of Waimate. Edited and revised by James Elliott. Wellington, A.H. & A.W. Reed, (1948). Cloth, with dust-jacket (sl. dam.). With plates. 328 pp. € 25,00

'There is probably no man to whom New Zealand, in her relatively short and romantic history, owes more than to Archdeacon Henry Williams, the erstwhile British naval officer who became the intrepid spiritual pioneer, the friend and confidant of the once barbarous Maori people'.

19 **CLARKE, Marcus.** For the term of his natural life. London, Macmillan and Co., 1907. Embossed cloth, spine lettered in gilt. VIII,472 pp.

€ 30,00

Life as a convict in early Australian history.

20 **CLUNE, Frank.** Roaming round New Zealand. The story of a holiday trip. Sydney, Angus and Robertson, (1958). Boards. With many photographic plates.

XIV,322 pp. € 18,00

21 **COCK BUNING, A. de., L. VERHEIJEN & D. TOM.** Nederland en Australië. 200 jaar vriendschappelijke betrekkingen. Amsterdam, Otto Cramwinckel, 1988. 4to. Cloth, with dust-jacket. With many illustrations (several in colours). 143 pp. € 18,00



- 22 **COCQ D'ARMANDVILLE, C.J.F. Le.** Woordenlijst der taal die gesproken wordt in het gedeelte van Kapaur tot aan Sekar (Zuidwestkust van Nieuw Guinea). Batavia, 1903. Wrappers. 70 pp. € 25,00  
*Offprint T.B.G.* - Language of the Fakfak Peninsula.



- 23 **COOK, James.** Captain Cook's voyages of discovery. Edited by John Barrow. Edinburgh, Adam and Charles Black, 1860. Sm.8vo. Contemporary cloth. With portrait on title-page, frontispiece, facsimile, and 5 engraved plates. 633 pp. € 95,00

The three famous expeditions to the Pacific of the English navigator and hydrographer James Cook (1728-1779). - (Library stamp on title-page). *Beddie 165.*

- 24 **COOK, James.** Commemorative chart of New Zealand including Norfolk and Campbell Is. Wellington, Hydrographic Branch Navy Office, 1969. Coloured chart on heavy paper. Ca. 103,5 x 72 cm. € 75,00



*Cook Bicentenary 1769-1969.* - The inset map shows the first published chart of New Zealand. - *Fine.*



- 25 **COOK, James.** James Cook 1778- 1978. Hawaii bicentenary. Royal Copenhagen plate. Diameter 18 cm. Decorated in classic shades of cobalt blue depicting James Cook, and his sailing ship off the coast of Hawaii. € 45,00

Limited edition. - Den Kongelige Porcelainsfabrik started with the tradition of producing a Christmas plate in 1908. This one was produced to celebrate Captain James Cook discovery of Hawaii in 1778. -

- 26 **COOK, James.** Reize rondom de waereld. Vertaald door J.D. Pasteur. Leyden, Amsterdam, 's Hage, Honkoop, Allart en van Cleef, 1795-1803. 13 volumes + index volume. Contemporary half calf (top of spines of 3 volumes sl. dam.) with red morocco labels on spines; index volume half calf (not uniform). With engraved portrait, 13 engraved title-pages, 52 folding engraved maps by C. van Baarsch and 134 engraved plates (mostly folding) by J.S. Klauber. € 5.950,00



*First Dutch edition.* - First collected accounts of the three great voyages by James Cook (1728-1779), the first really scientific navigator. Vol. I-III contain the life of Cook and the first voyage 1768-1771, vol. IV-VII contain the second voyage 1772-1775, vol. VIII-XIII contain the third voyage 1776-1780. 'Cook earned his place in history by opening up the Pacific to western civilization and by foundation of British Australia.



The world was given for the first time an essentially complete knowledge of the Pacific Ocean and Australia, and Cook proved once and for all that there was no great southern continent, as had always been believed. He also suggested the existence of antarctic land in the southern ice ring, a fact which was not proved until the explorations up the 19th century. Cook was a brilliant navigator and hydrographer, an excellent administrator and planner, and probably the first sea captain to realize the importance of preserving the health and well-being of his crew' (*P.M.M. p.135*). - (Some volumes sl. waterstained).



*Tiele 268; Cat. NHSM I, p.140; Beddie 52.*



27 **COOK, James.** A voyage towards the South Pole, and round the world. Performed in his majesty's ships the *Resolution* and *Adventure* in the years 1772, 1773, 1774, and 1775. In which is included, captain Furneaux's narrative of his proceedings in the *Adventure* during the separation of the ships. London, W. Strahan and T. Cadell, 1777.

2 volumes. 4to. Contemporary calf, gilt fillets, skilfully rebacked, spines gilt. With 14 engraved maps and charts (many folding or double-page) and 50 engraved plates (including frontispiece portrait of captain Cook; many double-page) and 1 folding letterpress table. XL,378; (8),396 pp. € 6.250,00



Second edition; first edition published the same year. - The official account of Cook's second voyage, historically the most important of the three great voyages by captain Cook. 'Cook proved that there was no 'Terra Australis' which supposedly lay between New Zealand and South America, but became convinced that there must be land beyond the ice fields. The men of this expedition became the first to cross the Antarctic Circle. Further visits were made to New Zealand, and on two great sweeps Cook made an astonishing series of discoveries and rediscoveries including Easter Iland, the Marquesas, Tahiti and the Society Islands, Niue, the Tonga Islands, the New Hebrides, New Caledonia, Norfolk Island, and a number of smaller islands. Rounding Cape Horn, on the last part of the voyage, Cook discovered and charted South Georgia, after which he called at Cape Town, St. Helena and Ascension, and the Azores. John Reinhold Forster and his son Georg were the official botanists on board. Dr. Anders Sparrman, a Swedish scientist, joined the expedition on the way out at Cape Town. William Hodges was the artist with the expedition. Omai, a Polynesian native taken aboard by Cook, was lionized by London society upon his return' (*Hill p.123*). With beautiful illustrations after the expedition's official artist, William Hodges. - With old owner's entry on title-page. - *An attractive clean copy.*



*Beddie 1216; Hill 358; PMM 223.*

28 **DASH, Mike.** *Batavia's graveyard.* The true story of the mad heretic who led history's bloodiest mutiny. New York, Three Rivers Press, (2002). Wrappers. With maps. 492 pp. € 15,00

The *Batavia* was wrecked on the Abrolhos Islands, off the coast of western Australia, June 4, 1629.

29 **DERIX, Jan.** *Bapa Papoea.* Jan P.K. van Eechoud, een biografie. Venlo, Van Spijk, 1987. Boards, with dust-jacket. With many illustrations. 304 pp. € 20,00

Jan Pieter Karel van Eechoud (1904 - 1958) was a Dutch police commissioner in the Dutch East Indies and resident and acting governor in Dutch New Guinea.

30 **DIESSEN, J.R. van, R.P.G.A. VOSKUIL.** *Boven Indië.* Nederlands-Indië en Nieuw-Guinea in luchtfoto's, 1921-1963. (Purmerend, Asia Maior, 1993). 4to. Boards, with dust-jacket. With numerous photographic illustrations. 159 pp. € 35,00

31 **DONNE, M.A.** *The Sandwich Islands and their people.* London, Society for Promoting Christian Knowledge, (1866).

Sm.8vo. Original embossed cloth with gilt vignette of an 'Indian' woman on the upper cover, spine gilt. With frontispiece portrait of Queen Emma and 5 wood-engraved plates. 188 pp. € 350,00



*First edition.* - 'The visit of Queen Emma, of the Sandwich Islands, to this country, has naturally raised a wish in many minds to know something about her native land and its people; and it is hoped this short and plain account of the natural features of the Sandwich Islands, and of the past history and present condition of their native inhabitants, may not prove wholly unacceptable to the public' (*Introduction*). The appendix list missionaries of the Hawaiian Church Mission and Hawaiian monarchs.  
*Forbes 2681; Hill 486.*

32 **DORN, Alexander. (Ed.)**. Die Seehäfen des Weltverkehrs. Wien, Alexander Dorn, 1891-1892.

2 volumes. Contemporary half morocco, spines decorated. With 389 woodengraved seaport plans and views. (12),1100; (8),828 pp. € 175,00

Volume I: Häfen Europas sowie der asiatischen und afrikanischen Küsten des Mittelmeerbeckens. Volume II: Häfen ausserhalb Europas und des Mittelmeerbeckens. - *Fine.*

33 **DRAKE, Francis**. Drie voornaame zee-togten van Franciscus Draak, na America, door de Suyd-Zee en vervolgens rond-om den geheelen aardkloot gedaan, in't jaar 1577 en vervolgens. Behelsende een naauwkeurige beschrijving der kusten van die gewesten, veele bysondere voorvallen, en aanmerkelijke saaken. Op ordre van den admiraal beschreeven, door een sijner reys-gesellen; nu alder-eerst uyt het Engels vertaald. Leyden, Pieter van der Aa, 1706.



Sm.8vo. Later half calf. With engraved title-vignette, folding map and 5 engraved folding plates. 45, (3) pp. € 950,00

*Issued in Pieter van der Aa's collection of voyages.* - Famous accounts of the three voyages of the English navigator Sir Francis Drake (ca. 1540-1596) to America and the West Indies. Including the first circumnavigation of the globe by an Englishman. - (Soiled).

*Tiele 5; Cat. NHSM I, p.107; Howgego p.322; not in Sabin or European Americana.*

34 **DURKHEIM, Emile**. Les formes élémentaires de la vie religieuse. Le système totémique en Australie. 3me édition. Paris, Félix Alcan, 1937. Printed wrappers, uncut (spine sl. dam.). With double-page map. 647 pp. € 65,00  
A groundbreaking study of totemism among the Australian aborigines.

35 **DUUREN, David van.** Oceania at the Tropenmuseum. (With contributions by) Steven Vink, Daan van Dartel, Hanneke Hollander, Denise Frank. Amsterdam, KIT, 2011. 4to. Boards. With many illustrations (several in colours). 216 pp. € 35,00  
The origins, increase and composition of the collection at the Tropenmuseum in Amsterdam are described.

36 **ELLIS, John.** Natuurlyke historie van de koraal-gewassen, en andere dergelyke zee-lighamen, die men gemeenelyk vind op de kusten van Groot-Brittanien en Ierland; benevens eene beschryving van een grooten zee-polyp, in den zomer van't jaar 1753, by den Noord-Pool door de walvis-vangers gevonden. Uit het Engels vertaald door Jan Tak. 's Gravenhage, Pieter de Hondt, 1756.



4to. Contemporary mottled calf, spine ribbed and gilt (top of spine rep.). With title printed in red and black, handcoloured engraved frontispiece and 39 handcoloured engraved plates after Ehret. XVI, 118 pp. € 950,00

*First and only Dutch edition, first published in London in 1755: Essay towards the natural history of the corallines.* - 'Ellis's scientific interests possessed a strong aesthetic cast. With these miniature marine landscapes, the ancestors of today's indoor aquaria, Ellis amused the Princess Dowager of Wales and the young princesses. Solander, who brought back many rare corals from the Pacific, co-operated closely with Ellis in his work' (*Smith, European vision and the South Pacific, p.104*). - With fine handcoloured plates, the last one shows Mr. Cuff's microscope which the author used for his research. - Marginal staining in lower corner otherwise fine.

*Landwehr, Coloured plates, 57; Nissen ZBI, 1281; Nissen BBI, 590.*

37 **FABRICIUS, Johan.** Het beest uit zee. De ondergang van de Oostindiëvaarder 'Batavia'. Den Haag, Leopold, (1986). Wrappers. 207 pp. € 15,00

38 **FAWCETT, Raymond. (Ed.)** What was their life ? Ao tea roa New Zealand. London, The Gawthorn Press, (ca. 1950). Boards. With illustrations. 51 pp. € 15,00



39 **FLYNN, Frank.** Northern gateway. Sydney, F.P. Leonard, 1963. Cloth. With photographic plates. 232 pp. € 18,00

Frank Flynn was a doctor, journalist, anthropologist and priest.

40 **FUHRMANN-PLEMP VAN DUIVELAND, M.R.C.** Der Untergang der Batavia und andere Schiffsjournale und Originalberichte aus der grossen Zeit der

niederländischen Seefahrt im 17. und 18. Jahrhundert. Herausgegeben, übertragen und kommentiert. (Tübingen, Horst Erdmann, 1976). Cloth, with dust-jacket. With 56 illustrations and facsimiles. 351 pp. € 30,00

Contains the shipwreck of the *Batavia* by Pelsaert, the stories of the pirate Claes Compaen and the mutiny at the VOC-ship *Nijenborg*.

41 **GERRITZS., Hessel.** The Arctic North-East and West passage. Detectio freti Hudsoni or Hessel Gerritsz's collection of tracts by himself, Massa and De Quir on the N.E. and W. passage, Siberia and Australia. Reproduced, with the maps, in photolithography in Dutch and Latin after the editions of 1612 and 1613. Augmented with a new English translation by Fred. John Millard and an essay on the origin and design of this collection by S. Muller. Amsterdam, Frederik Muller & Co., 1878.



4to. Original boards. With maps and facsimiles.

€ 225,00

This work is of scholarly importance to the history of Australia, Siberia and Canada, and to the search for the Northeast passage and the Northwest passage to the Orient' (*Hill 692*).


*Tiele 375; Cat. NHSM I, p.310; Ferguson 9885a.*

42 **GODARD, Philippe.** The first and last voyage of the *Batavia*. With the contribution of Phillida Stephens. Perth, Abrolhos Publishing, 1993. 8vo. Boards, with dust-jacket. With many coloured illustrations. 332 pp. € 45,00

Including the translation of the first account in Dutch by François Pelsaert, The disastrous voyage of the ship *Batavia*.

43 **GODDIO, Franck & Evelyne JAY GUYOT DE SAINT MICHEL.** *Griffin* on the route of an indiaman. London, Periplus, (1999). Folio. Boards, with dust-jacket. With many illustrations (several in colours). 351 pp. € 125,00

The East India Company ship *Griffin* sank with a cargo of porcelain, silks and tea from China in the Sulu Sea off the coast of the Philippines in 1761.



44 **GODDIO, Franck, Monique CRICK, Peter LAM, Stacey PIERSON, Rosemary SCOTT.** Lost at sea. The strange route of the Lena Shoal junk. London, Periplus, 2002. Folio. Boards. With numerous coloured illustrations. XII,288 pp. € 125,00

The Lena Shoal junk carried with it a valuable cargo from China, Siam and Annam when it wrecked north-east of the Philippine island of Palawan. High quality ceramics such as blue and white wares, ewers, boxes and inkstands, and other merchandise such as iron and tin ingots, copper utensils and cooking pots comprise some of the more than 3000 artefacts retrieved from the site (*Foreword*).



- 45 **GORDON, David J.** Handbook of South Australia. Issued by the government of South Australia. Adelaide, C.E. Bristow, government printer, 1908. Original pictorial boards (spine sl. dam.). With numerous maps and photographic illustrations. VI,344 pp. - *Original edition.* € 60,00

46 **GORDON, Mona.** Vintage. People & things in old New Zealand. Christchurch, The Caxton Press, 1948. Cloth, with dust-jacket. With plates. 150 pp. € 18,00

47 **GROENEVELT, C.M.A.** Agatipitsj. Rotterdam, Museum voor Land- en Volkenkunde, 1964. Wrappers. With illustrations depicting artifacts from New Guinea. 36 pp. € 35,00

48 **GRONDONA, L.St.Clare.** The kangaroo keeps on talking or the all-British continent. A description of Australian life and industries. With an introduction by Stanley Baldwin. London, The Victoria Publishing House, 1924. Cloth (soiled). With many photographic plates. 216 pp. € 15,00

49 **GROOM, Arthur.** I saw a strange land. (Australia). Sydney, Angus and Robertson, (1952). Pictorial cloth. With photographic plates. XI,216 pp. € 18,00

50 **HAGA, Antonie.** Nederlandsch Nieuw Guinea en de Papoesche eilanden. Historische bijdrage ca. 1550-1883. Deel II 1818-1883. Batavia, W. Bruining & Co, 's Hage, M. Nijhoff, 1884. Original half cloth. With folding coloured map. XL,496 pp. € 95,00  
Volume II only. - Original edition, published by the *Bataviaasch Genootschap van Kunsten en Wetenschappen*. - 'A. Haga (1834-1902) has given us a detailed account, based on a thorough investigation of the archives, in his *Nederlandsch Nieuw Guinea* .. All later historical studies are based on his book' (*Coolhaas p. 48*).  
*Cat. KITLV p.35; Galis p.142; Cat. NHSM I, p.248.*



- 51 **HALL, David.** Portrait of New Zealand. Wellington, A.H. & A.W. Reed, (1955). Cloth. With folding map and 70 photographic illustrations (some in colours). 272 pp. € 20,00

52 **HARNEY, W.E.** Content to lie in the sun. (North Australia). London, The Adventurers Club, (1965). Boards. With some photographic illustrations. 208 pp. € 15,00



53 **HARRISSON, Tom.** Savage civilisation. London, Victor Gollancz, 1937. Original blue cloth. With maps (1 folding), illustrations and photographic illustrations. 461 pp. € 95,00

Tom Harnett Harrison (1911 - 1976) was the officially ornithologist of the Oxford expedition to the New Hebrides. When the rest of the Oxford party left Santo Island for home in 1934, Harrison got to Malekula, Vanuatu, where cannibalism was still widespread.

54 **HARROP, A.J.** England and New Zealand from Tasman to the Taranaki war. With an introduction by Jellicoe. London, Methuen & Co., (1926). Cloth. With map. XXIV,326 pp. € 18,00

55 **HASKELL, Arnold.** Waltzing Matilda. A background to Australia. London, Adam & Charles Black, 1940. Cloth. With 37 photographic illustrations. XXIII,295 pp. € 20,00

56 **HASELT, J.L. van.** Gedenkboek van een vijf- en twintigjarig zendelingsleven op Nieuw-Guinea (1862-1887). Utrecht, Kemink & Zoon, 1888. Modern cloth, original printed wrappers mounted. 276 pp. € 75,00

Memorial volume of twentyfive years of mission-life in Papua New Guinea (1862-1887).

*Cat. KITLV p.115; Galis p.145.*




57 **HATFIELD, William.** I find Australia. London, Oxford University Press, 1937. Cloth. With 7 photographic illustrations. VIII,348 pp. € 18,00

58 **HELD, Gerrit Jan.** De Papoea. Cultuurimprovisator. 's Gravenhage, W. van Hoeve, 1951. Cloth, with dust-jacket. With many photographic illustrations. 232 pp. € 25,00

Ethnographical study on the population of both Dutch and Papua New Guinea.

59 **HENRY, John Frazier.** Early maritime artists of the Pacific Northwest coast, 1741-1841. Seattle & London, University of Washington Press, (1984). 4to. Cloth, with dust-jacket. With 173 illustrations (16 in colours). 240 pp. € 65,00

'Brief accounts of twenty-six voyages and biographical sketches of fifty artists establish the historical framework for the drawings and paintings'







- 60 **HESELSZ. DE VLAMINGH, Willem.** De ontdekkingsreis van Willem Hesselz. de Vlamingh in de jaren 1696-1697. Uitgegeven door G.G. Schilder. Inleiding, journaal en bijlagen. 's Gravenhage, Martinus Nijhoff, 1976. 2 volumes. Cloth. With 12 maps and plates. VIII,322 pp. € 45,00

*Linschoten Vereeniging LXXVIII-LXXIX.* - This is the last voyage of exploration ordered by the VOC. Dealing with the findings on the west coast of Australia.



- 61 **HEYERDAHL, Thor.** American Indians in the Pacific. The theory behind the Kon-Tiki expedition. Chicago, Rand McNally & Comp., (1953). 4to. Modern cloth. With 11 maps and 90 plates. XV,821 pp. € 95,00

Thor Heyerdahl (1914-2002), Norwegian ethnologist, zoologist, geographer and scientific explorer, proved his theories, which were met with resistance and criticism in 1947 on his celebrated 'Kon-

Tike' expedition. 'The question to be dealt with in the present work is that of the complex origins of the Polynesian people, the easternmost islanders of the Pacific' (*Introduction*).

- 62 **HILL, Ernestine.** Water into gold. With a foreword by Alex. F. Bell. 7th edition. Melbourne, Robertson & Mullens, 1946. Cloth (sl. stained). With many photographic plates. 328 pp. € 15,00  
The history of the Murray river in Australia and those who worked there.

- 63 **HOOG, J. de.** Nieuw-Guinea. Kunst uit privé bezit. Delft, Ethnografisch Museum, 1958. Wrappers. With 3 folding maps and 9 photographic plates with illustrations. 41 pp. € 30,00

- 64 **HOVING, A. & C. EMKE.** De schepen van Abel Tasman. Met een inleiding van Pieter Sigmond. Hilversum, Verloren, 2000. 4to. Wrappers. With many illustrations. 144 pp. € 25,00

Abel Tasman had two ships under his command during his memorable voyage to the mysterious 'Southland' in 1642: the yacht 'Heemskerck' and the fluyt 'Zeehaen'.



- 65 **HOVING, Ab & Cor EMKE.** The ships of Abel Tasman. With an introduction by Peter Sigmond. Hilversum, Verloren, 2000. 4to. Wrappers. With cd-rom and many illustrations and folding plans. 144 pp. € 65,00

Abel Tasman had two ships under his command during his memorable voyage to the mysterious 'Southland' in 1642: the yacht 'Heemskerck' and the fluyt 'Zeehaen'. Cor Emke has

recorded the entire (experimental) building process on cad drawings. These drawings

are not only printed but also recorded on cd-rom. This cd-rom enables the model builder to examine and print each part of the ship in a scale selected by himself. In the book to which the cd-rom belongs, Peter Sigmond describes the historical background of Tasman's expedition. Original illustrations from Tasman's journal, and paintings and pictures of yachts and fluyts illustrate the narrative. The book also offers an analysis of seventeenth-century shipbuilding.

66 **HUTT, Michael.** New Zealand - your future. London, Todd Publishing Group, (1948). Cloth. With plates. 127 pp. € 15,00



67 **IDRIESS, Ion L.** Man tracks. Sydney, Angus and Robertson, (1951). Cloth. With photographic plates. XII,272 pp. € 18,00

Life and work of the mounted police in Australian wilds.

68 **JANSEN VAN GALEN, John.** Ons laatste oorlogje. Nieuw-Guinea: de Pax Neerlandica, de diplomatieke kruistocht en de vervloegen droom van een Papoea-natie. Weesp, Van Holkema en Warendorf, (1984). Wrappers. With many illustrations. 301 pp. € 18,00

69 **KAMMA, Freek Christiaan.** De Messiaanse Koréri-beweging in het Biaks-Noemfoorse cultuurgebied. Den Haag, J.N. Voorhoeve, 1954. Wrappers. With folding map. 250 pp. - € 35,00  
*Thesis.* - Religion and myths of the Biak People of the Biak Islands, Geelvink Bay, North West New Guinea.

70 **KAMPEN, Anthony van.** Beeld van Nieuw Guinea. New Guinea to-day. Hilversum, C. de Boer, 1961. 4to. Cloth, with dust-jacket. With many photographic illustrations. - *Text in Dutch and English.* € 20,00

71 **KAMPEN, Anthony van.** Een kwestie van macht. Het bewogen leven van de arts Dr.L.J.A. Schoonheydt in het voormalige Nederlandsch-Indië, Nieuw-Guinea, Suriname en Nederland. Bussum, Van Holkema & Warendorf, (1977). Cloth, with dust-jacket. With many photographic illustrations. 368 pp. € 18,00  
Biography of L.A. Schoonheydt, a medical doctor who served in the Dutch internmentcamp 'Upper Digul', for sentenced Indonesian political prisoners.



72 **KEATE, George.** An account of the Pelew Islands, situated in the western part of the Pacific Ocean, composed from the journals and communications of Captain Henry Wilson, and some of his officers, who, in august 1783, were there shipwrecked, in the *Antelope*, a packet belonging to the Honourable East India Company. Third edition. London, G. Nicol, 1789.  
4to. Contemporary tree calf, spine richly gilt with red morocco title-label. With folding engraved chart (with small tear) and 16 engraved portraits

and plates (some foxing). XXVIII,378 pp.

€ 1.250,00



First edition published in London in 1788. - In 1783 the East India Packet *Antelope* under command of Henry Wilson, ran onto a reef near one of the Palau Islands, a previously unexplored group, and was wrecked. The crew reached shore and were well treated by the natives. From the wreck they built a small boat which they managed to get to Macao, taking with them Prince Lee Boo, the son of king Abba Thule. Lee Boo soon died of smallpox in England. Captain Wilson allowed Keate (1729-97) to write a faithful account of the events from Wilson's journals and communications. This account did much to reinforce the idea of the noble savage and it is one of the most popular 18th century books on the Pacific and also the main source of early knowledge of the Palau Islands, the most western group of the Caroline archipelago. Includes a vocabulary of the Pelew language. - *A fine copy of a book heavily influenced by the current conceptions concerning the 'noble savage'.*

*Hill 907; Huntress 107C.*

73 **KING, Marie M.** Port of the North. A short history of Russell, New Zealand. Also a guide to places of interest in the township and in the Bay of Islands. Russell, Historical Committee, (1949). Leather. With photographic plates. 204 pp. € 20,00

74 **KLEIN, W.C. (Red.)**. Nieuw Guinea. De ontwikkeling op economisch, sociaal en cultureel gebied, in Nederlands en Australisch Nieuw Guinea. Met medewerking van A.J. Beversluis en A.F. Kuysten. 's Gravenhage, Staatsdrukkerij- en Uitgeverijbedrijf, 1953-1954.

3 volumes. Original green cloth. With 80 maps (many folding) and 224 plates. Together 1590 pp. € 95,00



€ 95,00

Standard-work, of great value, on former Dutch and Australian New Guinea, with contributions by experts on various disciplines as cartography, climate, anthropology and ethnology, economics, local administration, flora and fauna, etc. - *A fine set.*

75 **KNIBBS, G.H. (Ed.)**. Federal handbook. Prepared in connection with the 84th meeting of The British Association for the Advancement of Science held in Australia, August 1914. Melbourne, Albert J. Mullett, 1914.

Original cloth, lettered in gilt. With maps, photographic plates, and illustrations. (12),598 pp. € 45,00



The articles 'are in most cases not readily accessible to general readers abroad, nor even to those in Australia. Much of the material also has not hitherto been published'



76 **KOEBEL, William Henry.** In the Maoriland bush. London, Stanley Paul & Co., (1911). Original gilt cloth. With 36 photographic plates. 316 pp. € 40,00

*First edition.* - Impressions and stories of farm and station life in New Zealand based on experiences in North Island and Canterbury. - (Foxed as usual). - *NZNB III, p.64.*

77 **KOEHLER, Jaco.** Duivelse dilemma's na de schipbreuk van de Batavia. Ontsporing van geweld op de Houtman Abrolhos. Zutphen, Walburg Pers, 2020. Boards. With illustrations. 200 pp. € 25,00  
Dealing with the shipwreck of the *Batavia* off Australia's west coast and the horrible treatment of the survivors.



78 **KOTZEBUE, Otto van.** Entdeckungs-reise in die Süd-See und nach der Berings-Strasse zur Erforschung einer nordöstlichen Durchfahrt. Unternommen in den Jahren 1815, 1816, 1817 und 1818 .. auf dem Schiffe Kurick. Weimar, Gebrüdern Hoffmann, 1821.  
3 volumes in 1. 4to. Contemporary half calf, spine richly gilt. With 2 folding letterpress tables, 6 engraved maps (5 folding), 20 aquatint plates (19 finely coloured by hand, 4 folding). € 7.500,00

*First edition; this special edition includes the exceptionally coloured butterfly plates which were excluded from the English and Russian editions.* - A celebrated narrative of the second Russian expedition into the Pacific for scientific exploration. Leaving Kronstadt in 1815, the *Rurik* rounded Cape Horn and visited Chili, Easter Island and the Marshall Islands. Kotzebue explored the North American coast and Hawaii and searched unsuccessfully for a passage to the Arctic Ocean. The description of the northwest coast of America is a most important contribution (*Hill p.333*). Early original source material on Alaska. The third volume is very important as it has considerable scientific data, comparative vocabulary of the native language, and other pertinent often unique, information (*Lada-Mocarski, 289*). Kotzebue describes the missions in California, and the work is considered one of the most important

early accounts of that state. The Hawaiian portion is extensive and contains important observations on life and customs - *A fantastic copy of one of the great Pacific exploratory voyages.* .  
*Lada-Mocarski 80; Sabin 38284; Forbes 551, Hill 943.*



79 **L'HERMITE, Jacques.** *Journal van de Nassausche vloot/ ofte beschrijvingh van de voyagie om den gantschen aerd-kloot, gedaen met elf schepen onder 't beleydt van den admirael Jaques 'LHeremite, ende vice-admiraal Gheen Huygen Schapenham, inde jaren 1623, 1624, 1625 en 1626.* Noch is hier by gevoegt een beschrijvinge vande regeeringe van Peru, door Pedro de Madriga gekozen tot Luna, als mede een verhael van Pedro Fernandez de Quir, aengaende de ontdekkinge van't onbekent Australia, sijn grooten rijckdom ende vruchtbaerheyt. Amsterdam, Joost Hartgertsz, 1648.

4to. Old half vellum over marbled boards. With large woodcut with 2 ships on title-page and folding engraved plate depicting 6 views of the fleet in various bays and harbours. (2),76 pp. € 3.950,00



The first official account of the circumnavigation was published in 1626. - Jacques Le Hermitte (1582-1624) commanded a punitive fleet of eleven ships and 1637 men to the coasts of South America with the objective of clearing the westward route to the Pacific of Spanish and Portuguese shipping. The fleet was outfitted under the auspices of the Dutch government, the two major companies, the Dutch East India

Company and the Dutch West India Company, having little interest in the Pacific route. With the flagship *Amsterdam* along with the *Delft* under vice-admiral Geen Huyghen Schapenham and with Adolph Decker, captain of marines, Le Hermite's fleet left Texel on 29-4-1623, raided the coast of Guinea, then sailed south of to the coast of Patagonia. It then passed through the Strait of Le Maire and sighted Cape Horn on 14-2-1624. While in the region the expedition discovered and anchored in the Bay of Nassau, charting the surrounding islands (including the Hermite group). In addition, it was shown for the first time that it was possible to sail northward through the Le Maire strait. After coasting South America and plundering a few Spanish settlements, the fleet continued across the Pacific and was eventually disbanded at Batavia. Le Hermite, already a sick man at the time of the outward voyage, died at Callao in Peru and was buried on San Lorenzo Island near Lima. Command passed to Schapenham, whose article contains details of the latter section of the voyage (*Howgego p.615*). This account is combined with a description of Peru by Pedro de Madriga, an account of an English expedition to Guyana in 1596 (*Kort-journael, gedaen naer het gout-rijck coninckrijk Guiana*) and a discourse on VOC

trade, none of which appeared in previous printings. - *A very nice copy with the bookplate of The Cruising Association.*

*Tiele 667; Tiele, Mémoire, p.78; Landwehr, VOC, 250; European Americana II, p.491; Lach, Asia in the making of Europe, III,1 p.449.*

80 **L'HERMITE, Jacques.** De reis om de wereld van de Nassausche vloot 1623-1626. Uitgegeven door W. Voorbeijtel Cannenburg. 's Gravenhage, Martinus Nijhoff, 1964. Cloth (discoloured). With portrait, folding map and 10 plates. CXXVII,133 pp. € 30,00

*Linschoten Vereeniging LXV.* - Account of a Dutch circumnavigation. L'Hermite died off the coast of Chili. The command was taken over by Gheen Huygen Schapenham who died on the way back to Batavia. After coasting South America and plundering a few Spanish settlements, the fleet continued across the Pacific and was eventually disbanded at Batavia.

81 **LA PÉROUSE, Jean François Galaup de.** The journal of Jean-François de Galaup de la Pérouse 1785-1788. Translated and edited by John Dunmore. London, 1994-95. 2 volumes. Cloth, with dust-jackets. With 13 maps and 19 plates. CCXL,VI,613 pp. € 75,00

*Hakluyt Society, 2nd series, 179-180.* - La Pérouse's (1741 - 1788) expedition was one of the most important scientific explorations ever undertaken to the Pacific and the west coast of North America in the 18th century.

82 **LASERON, Charles Francis.** The face of Australia. The shaping of a continent. Sydney, Angus and Robertson, (1953). Cloth. With many photographic plates. XII,244 pp. € 18,00



83 **LE MAIRE, Jacob & Willem Cornelisz. SCHOUTEN.**

De ontdekkingsreis van Jacob le Maire en Willem Cornelisz. Schouten in de jaren 1615-1617. Journalen, documenten en andere bescheiden uitgegeven en toegelicht door W.A.

Engelbrecht en P.J. van Herwerden. 's Gravenhage, Martinus Nijhoff, 1945. 2 volumes. Cloth. With 2 facsimiles, 12 illustrations and 17 maps. XXIV,229; XV,265 pp. € 55,00

*Linschoten-Vereeniging XLIX.* - Voyage of great importance for the exploration of the Pacific Ocean.

84 **LEACH, Maria & Jerome FRIED. (Ed.).** Funk & Wagnalls standard dictionary of folklore, mythology and legend. New York, Funk & Wagnalls Company, (1949-50). 2 volumes. Original cloth, with dust-jackets. X,1196 pp. € 75,00  
'Here you will find the folklore of animals, birds, plants, insects, stones and stars, of foods and cures, magic charms and spells. You will get some insight into the vast body of Negro folklore, of which the well-known animal stories of Uncle Remus are only a small part of a remarkable large and diversified body'. - *'A superb work of reference'*.





85 **LEENHARDT, Maurice.** Notes d'ethnologie Néo-Calédonienne. Paris, Institut d'Ethnologie, 1930. 8vo. Original cloth. With 2 folding coloured maps, 36 plates (4 in colours) and 48 illustrations. VIII,340 pp. € 175,00

The protestant pastor to the Kanak people of New Caledonia, Leenhardt, spent more than 30 years of his life to the study of their culture. He was the founder of oceanic ethnology and established the *Société des Oceanistes* in 1927.

86 **LEICHHARDT, F.W. Ludwig.** The Letters. Collected and newly translated by M. Aourousseau. Cambridge, 1967-68. 3 volumes. Cloth, with dust-jackets. With maps. XVI,V,V,1175 pp. € 85,00

*Hakluyt Society, 2nd series, 133-135.* - Ludwig Leichhardt, a Prussian explorer and naturalist, is chiefly known as the most important of the scientific explorers of Australia. Including his major explorations: the successful expedition to Port Essington in northern Australia, during which he investigated the topography, geology and botany of the country, and his two attempts to cross the continent from East to West.

87 **LEROY-BEAULIEU, Pierre.** Les nouvelles sociétés Anglo-Saxonnes. Australie - Nouvelle-Zélande - Afrique australe. Paris, A. Colin et Cie, 1897. Contemporay half calf, with 2 red morocco labels on spine. VIII,493 pp. € 65,00  
*First edition.* - *Ferguson 11590a; NZNB L 387; SAB III, p.91.*



88 **LIPSCOMB, Charles J.** Tiki. A Tahitian adventure. New York, The Dial Press, (1935). Cloth (soiled). With photographic plates. 334 pp. € 18,00

89 **LOUGHNAN, R(obert) A(ndrew).** New Zealand at home. London, G. Newnes, (1908). Original cloth (spine-ends and corners sl. worn), top edge gilt. With 12 photographic plates. VII,(1),225,(1) pp. - *NZNB III, L 641.* € 20,00

90 **LOVETT, Richard.** James Chalmers. His autobiography and letters. (London), The Religious Tract Society, 1902. Original cloth, top edge gilt. With portraits and folding coloured map of South East New Guinea. 509 pp. € 45,00  
James Chalmers (1841 - 1901), a Scottish-born missionary, sailed on 4 January 1866 in the missionary ship *John Williams* to Australia, where he arrived in May. After a stay of three months, he left for the New Hebrides (now Vanuatu). He and his wife

arrived at Port Moresby on 22 October 1877. During the next nine years he explored much of southern New Guinea in dangerous conditions, and was everywhere the peacemaker.

91 **LUCAS, F.J.** Popeye Lucas. Queenstown. Wellington, A.H. & A.W. Reed, (1969). Boards, with dust-jacket. With photographic plates. XII,186 pp. € 25,00  
With autograph dedication by the author.

92 **LYNCH, Bohun. (Ed.)**. Isles of illusion. Letters from the South Seas. (New Hebrides). London, Constable and Company, 1923. Cloth (soiled). XVI,334 pp. € 18,00



93 **MALASPINA, Alejandro**. The Malaspina expedition 1789-1794. Journal of the voyage by Alejandro Malaspina. Edited by Andrew David, Felipe Fernandez-Armesto, Carlos Novi, Glyndwr Williams. Introduction by Donalld C. Cutter. Translated by Sylvia Jamieson. London, 2001-2004. 3 volumes. 8vo. Cloth, with dust-jackets. With many maps and illustrations. XCVIII,338; XX,511; XXI,487 pp. € 175,00

*Hakluyt Series, 3rd series, 8,11,13.* - The Malaspina Expedition (1789-1794) was a five-year maritime scientific exploration commanded by Alessandro Malaspina and José de Bustamante y Guerra. The expedition was funded by the Spanish government and originally pursued strictly scientific goals. They were to survey and chart the islands and coasts under Spanish control or claim, visit the major settlements throughout the Pacific, and collect information on botany, zoology, ichthyology, ethnography and geography. Volume 1- Cadiz to Panama, Volume II - Panama to the Philippines and Volume III - Manila to Cadiz.



94 **(MARRA, John)**. Journal of the *Resolution's* voyage, in 1772, 1773, 1774, and 1775, on discovery to the southern hemisphere, by which the non-existence of an undiscovered continent, between the equator and the 50th degree of southern latitude, is demonstratively proved. Also a journal of the adventure's voyage, in the year 1772, 1773, and 1774. With an account of the separation of the two ships, and the most remarkable incidents that befel each. Interspersed with historical and geographical descriptions of the islands and countries discovered in the course of their respective voyages. London, F. Newbery, 1775.





Contemporary calf, skilfully rebacked, spine lettered in gilt. With large chart, additional chart of 'Part of the tropical discoveries of the *Resolution* sloop, Captain J. Cook in 1774' and 5 engraved plates. (14),328 pp. € 6500,00




*First edition.* - Preceding Cook's official account by some 18 months, this was 'the first account of Cook's second voyage and the first account of exploration within the Antarctic circle' (*Davidson 81*).

This eye-witness account was written by the Irish gunner's mate on the *Resolution* whom Cook had picked up in Batavia during his first voyage. It contains many events not recorded in the official account by Cook and gives the reasons which caused Sir Joseph Banks and his twelve assistants to withdraw from the expedition at the last moment. Marra made an unsuccessful attempt to desert at Tahiti on May 14, 1774, during this second

voyage. With the very rare additional chart showing the track of the *Resolution* from Norfolk Island to the New Hebrides. This book is actually the first book published, based on first-hand knowledge, relating to the Antarctic regions and the fine plates are the first depictions of the region. - *A fine copy with the extremely rare extra folding engraved map.*

*Beaglehole II, p.CLIII-CLV; Beddie 1270; Hill 1087; Roscove 214; Spence 758; Kroepelien 809; O'Reilly-Reitman 379; Hocken p.14; Conrad p.13; Sabin 16247.*



95 **MARTIN, Henry Byam.** The Polynesian journal of Captain Henry Byam Martin, R.N. In command of H.M.S. *Grampus* - 50 guns at Hawaii and on station in Tahiti and the Society Islands August 1846 to August 1847. Salem, Peabody Museum, (1981). Cloth, with dust-jacket. With water colours, wash drawings and decorative pen and ink sketches after Martin, several in colours. 192 pp € 35,00

From the original manuscript in the British Museum. Introduction, editing and notes are by Edward Dodd, with the assistance of Bengt and M.Th. Danielsson and P. Montillier.

96 **MATTHIESSEN, Peter.** De zonen van Nopoe. Een kroniek uit het steentijdperk. Vertaald door Beb Vuyk. Meppel, J.A. Boom en Zoon, (1964). Cloth, with dust-jacket. With many photographic plates. 259 pp. € 18,00

97 **MAX O'RELL. (BLOUET, Leon Paul).** John Bull & Co. The great colonial branches of the firm: Canada, Australia, New Zealand and South Africa. 20th thousand. London, Frederick Warne & Co., 1894.

Original pictorial cloth (top of spine sl. dam.). With many illustrations. XX,322 pp.  
€ 40,00

First edition published in the same year. - 'A witty and humorous, but caustically written account of the principal British colonies' (*Mendelssohn I, p.141*).  
*Ferguson 7154; NZNB B1050.*

98 **McKINLAY, Brian.** The first royal tour 1867-1868 (of H.R.H. Prince Alfred, Australia). London, Robert Hale & Company, (1971). Cloth. With many illustrations. 196,(4) pp. € 20,00

99 **MERRILL, Elmer Drew.** The botany of Cook's voyages and its unexpected significance in relation to anthropology, biogeography and history. Waltham, Chronica Botanica Company, 1954. Cloth. With plates and illustrations. (220) pp. -  
(*Chronica Botanica, vol. 14, number 5/6*). € 30,00



100 **MILLER, F.W.G.** Golden days of Lake County. (Christchurch, Whitecombe and Tombs, 1962). Cloth, with just-jacket. With many photographic plates. XV,364 pp. € 20,00



101 **MOOREHEAD, Alan.** Rum jungle. London, Hamish Hamilton, (1953). Boards. With folding map and photographic plates. 154 pp. € 18,00

102 **MORGA, Antonio de.** Sucesos de las Islas Filipinas. Translated and edited by J.C. Cummins. 2nd edition. Cambridge, 1972. Cloth, with dust-jacket. With 2 maps and 3 plates. XI,347 pp. € 40,00  
*Hakluyt Society, 2nd series, 140.* - An account of the history of the Spanish colony in the Philippines during the 16th century.


103 **MÖRZER BRUYN, W.F.J. Red.** Met de *Triton* en *Iris* naar Nieuw-Guinea. De reisverhalen van Justin Modera en Arnoldus Johannes van Delden uit 1828. Zutphen, Walburg Pers, 2018. Cloth, with dust-jacket. With 41 maps and illustrations (several in colours). 383 pp. € 48,00  
*Linschoten Vereeniging CXVII.* - Two expeditions to New Guinea ordered by the Dutch East-Indian government intended to annex the whole island of New Guinea.

104 **MUIR, Marcie.** A bibliography of Australian children's books. New York, Academic Press, (1970). Cloth, with dust-jacket. With plates. 1038 pp. € 65,00  
'This bibliography represents the first attempt to discover what Australian children's books have actually appeared'.

105 **MURTAGH, James G.** Australia: the catholic chapter. New York, Sheed and Ward, 1946. Cloth. With plates. XVIII,261 pp. € 18,00

106 **MYTINGER, Caroline.** Headhunting in the Solomon Islands around the Coral Sea. New York, Macmillan Company, 1942. Decorated cloth (spine sl. discoloured). With illustrations and plates by the author. IX,416 pp. € 25,00  
Caroline Mytinger (1897 - 1980), was an American portrait painter. She is best known for her paintings of indigenous people in the South Seas during the late 1920s. These paintings are in the custody of the Phoebe Apperson Hearst Museum of Anthropology on UC Berkeley's campus in Berkeley, CA.

107 **NARBROUGH, John.** An account of several late voyages and discoveries ... To which are added, a large introduction and supplement, containing short abstracts of other voyages into those parts, and brief descriptions of them. London, D. Brown, J. Round, W. Innys, T. Ward, 1711.  
Contemporary panelled calf, spine ribbed and gilt (skilfully restored; boards rubbed). With 3 large folding engraved maps (2 small tears) and 19 engraved plates (7 folding). XXIX,(7),223,(1) pp. € 3.950,00



Second edition; first published in London in 1694. - 'This second edition is preferred because it has the chart of the western and southern oceans, which was not included in the first edition and additional text relating to Greenland and to whales and whaling' (*Hill p.524-525*).

I. John NARBROUGH's passage in the *Batchelour* through the Strait of Magellan and into the South Pacific to Chile, which was much read by later navigators.

II. Abel Janszoon TASMAN. One of the earliest English accounts of Abel Janszoon Tasman's voyage of 1642 from Batavia, during which he discovered Tasmania and New Zealand and visited Tonga and Fiji; based upon the account by Dirk Rembrantszoon van Nierop (Amsterdam 1674).

III. John WOOD & William FLAES. In the ships *Speedwel* and *Prosperous*, they explored the Northeast Passage and visited Novaya Zembla.

IV. Friedrich MARTENS. The narrative of Friedrich Marten, here first translated into English, was the first book on a voyage to Spitsbergen and Greenland, undertaken for whaling purposes.

The editor of this work is believed to be Sir Tancred Robinson. In his lengthy introduction, he speaks of explorations towards the South Terra Incognita, suggests that the Dutch had made great discoveries there which they had never divulged, and also speaks of Ferdinand Magellan, Pedro Fernândes de Quirôs, Sir Francis Drake, and others who had sailed the South Seas (*Hill p.524*). A rare compendium, a wealth of early voyages, including an early account of Tasman's famous voyage of 1642. *Hill 1475; European Americana V, 711/183; Sabin 72186; Cox I, p.8; NMMC I, 31.*

108 **NEW GUINEA.** Kunstwerke vom Sepik. (Mit Einleitung von P. Wirz). Basel, Museum für Völkerkunde, 1954. Wrappers. With 35 photographic illustrations. 24 pp. € 18,00



109 **NEW GUINEA.** Schetskaart van Nieuw-Guinea. Schaal 1 : 2500000. Batavia, Topografische Dienst, 1938. Coloured map of New Guinea with inset map. Ca. 63 x 107 cm. € 45,00

110 **NIJLAND, E(vert).** John Williams, de apostel van Polynesië. Nijkerk, G.F. Callenbach, (1898). Original cloth. 103 pp. € 25,00

John Williams (1796-1839) was an English missionary, active in the South Pacific. He was killed and eaten by cannibals on the island of Erromango, Vanuatu archipelago, during an attempt to bring them the Gospel.



111 **NOORT, Olivier van.** De reis om de wereld 1598 - 1601. Met inleiding en aantekeningen uitgegeven door J.W. IJzerman. 's Gravenhage, Martinus Nijhoff, 1926. 2 volumes. Cloth. With 51 maps and plates. VIII,265; XII,300 pp. € 95,00

*Linschoten Vereeniging XXVII, XXVIII.* - Olivier van Noort (1558/59-1627 accomplished the first Dutch circumnavigation of the globe. His voyage had some effect in opening the way to the establishment of the Dutch in the East Indies.



112 **NOROIT, Michel.** De Marseille à Toulon par les Antipodes. Paris, Société, Maritimes et Coloniales, 1933. Half morocco (sl. rubbed; original wrappers preserved). With many photographic plates. 179 pp. € 65,00

*One of 400 copies printed on Vélin Bibliophile.* - From the French Antilles to the Pacific Islands, Australia and


Asia.

113 **OLIVER, W.H.** The story of New Zealand. London, Faber and Faber, (1960). Cloth. With plates. 301 pp. € 20,00

114 **PAESIE, Ruud.** Voor zilver en Zeeuws belang. De rampzalige Zuidzee-expeditie van de Middelburgse Commercie Compagnie, 1724-1727. Bezorgd en ingeleid. Zutphen, Walburg Pers, 2012. Cloth, with dust-jacket. With illustrations. 239 pp. € 30,00

*Linschoten-Vereeniging CXI.* - Account of the disastrous South Sea-expedition by Hubregt Kempe and his stay in South America.

115 **PARKES, Henry.** Fifty years in the making of Australian history. London, Longmans, Green, and Co., 1892. Original green cloth (spine dam.). With folding facsimile and 2 portraits. XV,679 pp. *Ferguson 13816.* - (Some small library stamps.). € 45,00




116 **PARKINSON, Sydney.** A Journal of a Voyage to the South Seas, in His Majesty's Ship, *The Endeavour*. Faithfully transcribed from the papers of the late Sydney Parkinson, draughtsman to Joseph Banks on his late expedition, with Dr. Solander, round the World. London, printed for Stanfield Parkinson, 1773.

Large 4to. Contemporary polished calf, skilfully rebaced, spine gilt with red morocco title label. With engraved frontispiece portrait by J. Newton, engraved map and 26 engraved plates. XXIII,212 pp. + errata leaf. € 9.750,00

*First edition of the principal alternative account of Cook's first voyage.* - 'This is an account of the first expedition under the command of Captain Cook, 1768-1771.

Parkinson was engaged as natural history draughtsman by Sir Joseph Banks, to accompany him and Captain Cook in the *Endeavour* to the South Seas.



He made numerous drawings of botanical and other subjects, including landscapes and portraits of native chiefs. After exploring Tahiti, New Zealand, Australia, and the Great Barrier Reef, the expedition reached Batavia. On leaving for the Cape of Good Hope, Parkinson succumbed to fever and dysentery and was buried at sea' (*Hill p.462*). Parkinson's manuscripts and drawings became a matter of dispute. Banks considered that they were his, while Parkinson's brother Stanfield claimed them under the provisions of his brother's will. When Hawkesworth learned of the impending publication of this work, he obtained an injunction to prevent it appearing until some time after the official account. 'Although physically the most impressive of the unofficial narratives the work's merit lies in its sidelights on incidents during the voyage' (*NZNB*). The book includes important vocabularies of the languages of Taheite, New Zealand, New Holland, Savoo, Batavia (Low Malay), the coast of Malabar, Sumatra, Ceram, Madagascar, and of the natives on the river Gambia in Africa. This is the first work to identify the kangaroo by name, and Parkinson is the first professional artist to set foot on Australian soil. - (Some offsetting of the plates). - With armorial bookplate of Waldham Wyndham. - *A very attractive large paper copy.*

*Sabin 58787; Hill 1308; NZNB 4466; Du Rietz, Kroepelien, 944; Beddie 712; Kroepelien 944; O'Reilly & Reitman 371*

117 **PATON, Frank H.L.** Lomai of Lenakel. A hero of the New Hebrides. A fresh chapter in the triumph of the gospel. London, Hodder & Stoughton, 1903. Original cloth, lettered in gilt (sl. faded). With map and many photographic illustrations. XII,315 pp. € 45,00

Francis Hume Lyall (Frank) Paton (1870-1938), Presbyterian missionary and theologian, was born on the island of Aniwa in the New Hebrides (Vanuatu). Together with his wife Clara Sophie, sister of Rev. Johannes Heyer, he served at Lenakel on the west coast of Tanna from 1896 until 1902

118 **PATON, James.** John G. Paton, missionary to the New Hebrides. An autobiography. Edited by his brother. 5th edition. London, Hodder and Stoughton, 1894.

Original blue cloth. With portrait (map missing). VIII,493 pp. € 45,00

First edition published in London in 1889. - John Gibson Paton (1824-1907) came to the mission station, together with his wife Mary Ann Robson, at Aneitym, New Hebrides, in 1858. The pair were soon sent on to establish a new station in the island of Tanna, the natives of which were then entirely untouched by Western civilisation. They were thus the first white residents in an island full of naked and painted wildmen, cannibals, utterly regardless of the value of even their own lives, and without any scence of mutual kindness and obligation (*DNB*).

*Ferguson 13921a.*



119 **PATON, (Margaret) Whitecross.** Letters and sketches from the New Hebrides. Edited by Jas. Paton. 5th edition. London, Hodder and Stoughton, 1905.

Original green pictorial cloth gilt. With map and 24 illustrations. XI,382,(2) pp. € 65,00

First published in London in 1894. - Margaret Paton was the second wife of pioneer missionary John G. Paton, she went to the Pacific in 1865. They settled on the island of Aniwa. She

was 'a woman of great piety and strong character. She showed literary ability in her 'Letters and sketches' (*DNB*). The book was edited by her brother in law, James Paton. - *A fine copy.*


*Robinson, Wayward women, p.168/169.*

120 **PÄTZOLD, Klaus.** Die Palau-Sprache und ihre Stellung zu anderen indonesischen Sprachen. Berlin, Dietrich Reimer, 1968. Half cloth. XI,186 p. € 65,00

121 **PEARD, George.** To the Pacific and Arctic with Beechey. The journal of lieutenant George Peard of H.M.S. 'Blossom' 1825-1828. Edited by Barry M. Gough. Cambridge., 1973. Cloth, with dust-jacket. With 2 maps and 6 plates. X,272 pp.

€ 30,00

*Hakluyt Society, 2nd series, 143.* - Peard's journal of the voyage of Captain Frederick William Beechey is a lucid account of one of the most comprehensive British naval voyages to the Pacific since the days of Cook.



122 **PELSAERT, François.** De schipbreuk van de *Batavia*, 1629. Ingeleid door V.D. Roeper. 3e druk. Zutphen, Walburg Pers, 2002. Cloth, with dust-jacket. With illustrations. 253 pp.

€ 30,00

*Linschoten-Vereeniging XCII.* - Account of the shipwreck of the *Batavia* off Australia's west coast and the horrible treatment of the survivors.

123 **PELSAERT, François.** Pelsaerts journaal van de ongelukkige reis van het schip *Batavia*. (Uitgegeven door) G.C. Molenwijk. Weesp, Heureka, (1989). 4to. Wrappers. With many illustrations. 79 pp. € 18,00

124 **PERSOON, Gerard A. (Ed.)**. The Phillipines. Historical and social studies. Leiden, 2001. Wrappers. (265) pp. € 25,00

*Bijdragen KITLV*. - Otto van den MUIJZENBERG. Philippine-Dutch social relations. 1600-2000. - Willem G. WOLTERS. Flooded with foreign coins. Spanish and American administrators dealing with currency problems in the Phillipines, 1890-1905. - Etc.

125 **PHILIPPINES.** Report of the Governor General (Francis Burton Harrison) of the Philippine Islands to the Secretary of War 1919 ( January1, 1919- to December 31, 1919). Washington, Government Printing Office, 1920. Cloth. 216 pp. - (*Annual Reports, War Department*). € 95,00

126 **RASHLEIGH, Ralph.** The adventures of Ralph Rashleigh. A penal exile in Australia 1825-1844. With an introduction by Birkenhead. London, Jonathan Cape, (1929). Cloth. 349 pp. € 30,00



127 **RAVENEAU DE LUSSAN.** Journal du voyage fait a la Mer de Sud, avec les flibustiers de l'Amerique en 1684. & années suivantes. 2e edition (= 3e edition). Paris, la veuve de Jean Bapt. Coignard et Jean Baptiste Coignard fils, 1693. Sm.8vo. Contemporary calf, spine ribbed and richly gilt with red morocco title-label to spine (spine ends dam., lower part of hinges splitting but firmly holding). With woodcut printer's mark on title-page. (16),448,(1) pp. € 950,00



Third edition, first published in Paris in 1689. - 'A rare and charming book. Raveneau de Lussan, a young Frenchman who wished to see the world, sailed from France for San Domingue in 1679. His indebtedness led him to join the buccaneers in search of his fortune. .. Raveneau spent several months raiding in the West Indies, and several years raiding the Pacific coast between Guatemala and Chile. He details both the romantic and the bleak sides of the buccaneering profession, interwoven with colorful descriptions of the natives of the regions and a clear picture of the Spanish colonies on the Pacific' (*Hill 1423*). - An interesting

account of buccaneering in the West Indies and the Pacific coast of South America, including details on the manners of the natives of the countries he visited. It gave Defoe inspiration for his *Robinson Crusoe*. - Final leaves waterstained in outer margin, otherwise fine.

*Sabin 67985; European Americana 693/142; Leclerc 487; Cox II, p.270: A very famous and entertaining work.*

128 **RECLUS, Élie.** De mensch van den Australischen bodem of de Neen-Neen's en de Ja-Ja's. Een studie van vergelijkende volkenkunde. Naar het Fransch bewerkt door B.P. van der Voo. Amsterdam, J. Sterringa, 1898. Original cloth, lettered in gilt (sl. soiled). 445 pp. € 35,00

First published in French: *Le primitif d'Australie; ou, les Non-Non et les Qui-Qui.* Paris 1894.

129 **REED, A.H.** The story of Otago. Age of adventure. To which is appended: A journey through Otago in 1872 by A. Trollope. Wellington, A.H. & A.W. Reed, (1947). Cloth. With many illustrations by A.D. Wilson a.o. 367 pp. € 18,00

130 **REED, A.W.** George Augustus Selwyn. Pioneer bishop of New Zealand. London, Pickering & Inglis, (1947). Boards. With portrait. 96 pp. € 18,00

131 **REEVES, William Pember.** The long white cloud (Ao Tea Roa). 3rd edition, revised and with new matter.. to wich is added a sketch of recent events in New Zealand. London, George Allen & Unwin, (1924). Original decorated cloth. With 2 folding maps and 24 photographic plates. 390 pp. € 45,00


First published in 1898. - 'A book of great intellectual and imaginative sweep, in modern prose distinguished for its conciseness and clarity' (*NZNB R400*). A charmingly written digest from many sources, forming the best handbook of New Zealand history extant' (*Hocken p.442*). - *A fine copy.*

132 **RENNEVILLE, René Augustin Constantin de.** Recueil des voiajes qui ont servi à l' établissement & aux progrès de la Compagnie des Indes Orientales, formée dans les Provinces-Unies des Pais-Bas. Seconde edition revue, & augmentée de plusieurs pieces curieuses. Amsterdam, J. Frederic Bernard, 1725.

7 volumes. Sm. 8vo. Contemporary pannelled calf, spines ribbed and gilt, with title-labels. With 44 engraved maps and plates (40 folding). € 3.500,00



Second and best edition, first published in Amsterdam in 1702-1706; with 2 armorial bookplates. - French translation of Isaac Commelin *Begin ende voortgang* with the additions of Frederik Coyett 't *Verwaerloosde Formosa* (Formosa neglected) and the voyage of Willem Ysbrantz. Bontekoe. This collection of early Dutch East-India Company (VOC) voyages was translated first from the Dutch into French and then into English containing a large introduction, the voyages by Gerrit de Veer, Cornelis de Houtman, Jacob Cornelisz. van Neck, Sebald de Weert, Olivier van Noort, Paulus van Caerden, Steven van der Hagen, Wolfert Harmensz., Joris van Spilbergen, Cornelis Matelief, Pieter Willemsz. Verhoeff, Pieter van den Broeck, Willem Cornelisz. Schouten and Jacob le Maire, etc. Renneville (1650 - 1723) was a French-born professor of religion in Holland; he completed this work prior to his eleven-year imprisonment (1702-1713) in the Bastille for allegedly having criminal correspondence with foreigners (*Hill 1438*). - *A very attractive set.*  
*Landwehr* 253; *Cat. NHSM I*, p.107; *European-Americana V*, p.326.



133 **RICKARD, L.S.** Strangers in the wilderness. Auckland, Minerva, (1967). Boards, with dust-jacket. With plates. 140 pp. € 20,00  
 Pioneer farmers in New Zealand.

134 **ROEPER, V., R. PARTHESIUS, L. WAGENAAR.** De *Batavia* te water. Onder redactie van Mans. Kuipers. Amsterdam, Bataafsche Leeuw, 1995. 4to. Boards, with dust-jacket. With many illustrations (several in colours). 112 p. € 18,00

Account of the shipwreck of the *Batavia* off Australia's west coast and the horrible treatment of the survivors.

135 **ROESSINGH, M.P.H.** Nederlandse betrekkingen met de Philippijnen, 1600-1800. 's Gravenhage, Martinus Nijhoff, 1968. Wrappers. (22) pp. - (*Bijdragen KITLV*). € 15,00

136 **ROODENBURG, Linda.** De bril van Anceaux. Anceaux's glasses. Volkenkundige fotografie vanaf 1860. Anthropological photography since 1860. Met bijdragen van Gosewijn van Beek, Eric Venbrux, Philip Jones, Nol Wentholt. Leiden, Rijksmuseum voor Volkenkunde, (2002). 4to. Wrappers. With many photographic illustrations (some in colours). 192 pp. € 30,00

Photographic plates of Susan Meiselas (West Papua), Roy Villevoeye (West Papua), C.E. LeMunyon (China), Jean Demmeni (Borneo), G.M. Versteeg (Suriname), Johann Büttikofer (Liberia), Onnes Kurkdjian (Java), etc.



137 **ROUX, C.C.F.M. le.** De bergpapoea's van Nieuw Guinea en hun woongebied. Leiden, E.J. Brill, 1948-50.  
 2 text volumes + atlas. 8vo and folio. Original blue cloth. With 5 maps, 118 plates (some in colours) and 142 photographic illustrations. XXV,X,1029 pp. € 475,00



A monumental work, recording the results of an expedition to Dutch New Guinea in 1939-40, initiated by the Royal Dutch Geographical Society (K.N.A.G.). Investigating the culture and geography of the Mountain Papuan tribes of the Dutch Territory of New Guinea,

138 **ROUX, Charles Constant François Marie le.** Expeditie naar het Nassau-Gebergte in Centraal Noord Nieuw Guinea. Beknopt voorloopig verslag van een tocht naar den Kauwerawetstam in het van Reesgebergte met eenige gegevens omtrent land en volk en een woordenlijst. Batavia, 1926. Wrappers. With 12 maps and plates. 68 pp. - (*Offprint T.B.G.*) € 25,00

139 **SADLER, Wesley.** Untangled. New Guinea pidgin. A course of study. Madang, Kristen Pres, (1973). Boards, with dust-jacket. 179 pp. € 25,00




140 **SALIM, I.F.M.** Vijftien jaar Boven-Digoel. Concentratiekamp in Nieuw-Guinea. Bakermat van de Indonesische onafhankelijkheid. Amsterdam, Contact, (1973). Cloth. With photographic illustrations. 436 pp. € 18,00

Dutch concentration-camp at Digul, New Guinea, for Indonesian political prisoners.

141 **SEIPEL, Wilfried. (Hrsg.).** Die Entdeckung der Welt. Die Welt der Entdeckungen. Österreichische Forscher, Sammler, Abenteuer. Wien, Künstlerhaus, 2002. 4to. Pictorial boards. With numerous illustrations (mostly in colours). 437 pp. € 45,00

'Eine Ausstellung des Kunsthistorischen Museums Wien mit Museum für Völkerkunde und des Bundesministeriums für Bildung, Wissenschaft und Kultur in Zusammenarbeit mit dem Naturhistorischen Museum und dem Heeresgeschichtlichen Museum'. Focus on Ferdinand Lukas Bauer, Ferdinand Max, Karel Alexander Anselm, Ferdinand Stoliczka, Johann Natterer, Theodor Kotschy, Ida Pfeiffer, Oscar Baumann, Emil Holub, Emin Pascha, Richard Payer, Philipp Franz von Siebold, etc. - *Fine*.



142 **SHELVOCKE, George.** A voyage round the world by the way of the great South Sea, perform'd in the years 1719, 20, 21, 22, in the *Speedwell* of London, of 24 guns and 100 men, (under His Majesty's commission to cruize on the Spaniards in the late war with the Spanish crown) till she was cast away on the island of Juan Fernandes, in May 1720, and afterwards continu'd in the *Recovery* (sic), the *Jesus Maria* and *Sacra Familia*, etc. London, J. Senex, W. & J. Innys, J. Osborn & T. Longman, 1726.

Contemporary calf (rebacked), with red morocco title label to spine.

With fine engraved title-vignette, folding double-hemisphere world map, and 4 engraved plates (2 folding). (4),XXXII,(4),468 pp.

€ 3.950,00



*First edition*; with armorial bookplate of Thomas Lloyd. - 'Captains Shelvocke and Clipperton led a privately financed privateering expedition to attack Spanish shipping. Shelvocke gave his superior officer the ship in a storm and proceeded to Brazil and thence to the west coast of South America, where in two months he sacked Payta, Peru and captured several small prizes. His vessel, the *Speedwell*, was wrecked at Juan Fernández Island, but a ship was built out of the wreckage, and he sailed up the coast to Baja California. After crossing the Pacific via Guam and Macao. Shelvocke returned to England, where he was accused of piracy and embezzlement, and then acquitted. He soon left for the Continent a wealthy man. Shelvocke wrote this account, in part, as a vindication of his conduct' (*Hill p.554*). 'From the Brazilian aspect, Shelvocke's voyage is of interest because he landed at Santa Catharina, and describes it at length in a special chapter' (*Borba de Moraes p.796*). 'In the map of the world California is shown as an island. Two of the plates represent male and female inhabitants of California. Shelvocke has the fullest



accounts of California, the natives and other features, of any of the old voyagers' (*Cowan p.212*). Selkirk's controversial narrative is probably best known as the inspiration behind the albatross incident in Coleridge's *Rime of the ancient mariner* (*Howgego p.958*). - (Title-page trimmed with loss of part of final line). - A clean copy of this privateering expedition against Spanish shipping on the Pacific Coast of America. *Hill 1557; Sabin 80158; European-Americana VI, p.16; Howes S.383.*

143 **SHIPWRECK OF THE GUARDIAN.**

Melancholy disaster of his majesty's ship *The Guardian*, bound to Botany Bay with stores and convicts, lieut. Riou, commander, which struck on an island of ice, December 24, 1789; providential escape of part of the crew in boats, fortitude of the captain, and wonderful recovery of the vessel. Also an account of an Indian woman, &c. London, Thomas Tegg, (1809).



Sm.8vo. Modern boards. With folding aquatint plate depicting the 'distressing situation of the *Guardian* sloop, Capt. Riou, after striking on a floating island of ice' (mounted). 28 pp. € 675,00

Extracted from the collection, *Mariner's marvelous Magazine or wonders of the ocean*, containing narratives of the most noted shipwrecks and disasters at sea. Edward Riou (178?-1801) had sailed as midshipsman with the third voyage of James Cook. 'When the colony of New South Wales was established in 1788, it was expected that supplies from England would arrive at regular intervals. However, one of the first two supply ships never arrived, when disaster overtook H.M.S. *Guardian*, commanded by Lieut. Edward Riou. The *Guardian*, laden with two years' provisions for the new colony, left London in July 1789, but was wrecked on an iceberg twelve days out of Cape Town. Three accounts of the disaster were published immediately in 1790' (*Nan Kivell & Spence p.265*). - Rare popular edition. *Huntress 153C; Howgego R45; Mendelssohn I, p.657-658.*



144 **SIGMOND, J.P. & L.H. ZUIDERBAAN.** *Nederlanders ontdekken Australië. Scheepsarcheologische vondsten op het Zuidland.* (Bussem, De Boer Maritiem, 1976). Cloth, with dust-jacket. With many illustrations. 172 pp. € 30,00



145 **SIWERTZ, Sigfrid.** Unter dem Gluthimmel der Tropen. Durch die Südsee, Fidschi, Sumatra, Australien usw. Lübeck, O. Quitzow, 1926. Original pictorial cloth (sl. dam.). With 189 photographic illustrations. 440 pp. € 45,00

146 **SLOT, B.J.** Abel Tasman and the discovery of New Zealand. Amsterdam, Otto Cramwinckel, 1992. Cloth, with dust-jacket. With many illustrations (several in colours). 126 pp. € 30,00

147 **SOLLEWIJN GELPKE, J.H.F.** Johanne Keyts. In 1678 de eerste Europese bezoeker van de Argunibaai in Nova Guinea. Leiden, 1997. Wrappers. With maps. (15) pp. - (*Bijdragen KITLV*). € 15,00



148 **SPEISER, Felix.** Südsee/Urwald/Kannibalen. Reisen in den Neuen Hebriden und Santa-Cruz-Inseln. 2. durchgesehene Auflage. Stuttgart, Strecker und Schröder, 1924. Pictorial cloth (discoloured and sl. dam.). With 2 maps and 132 photographic illustrations. XII,356 pp. € 45,00

First edition published in Leipzig in 1913. - Felix Speiser (1880 - 1949) was professor of ethnology in the university and director of the ethnographical museum of Basle. In 1910 he went to the New Hebrides where, for a year and a half, he carried out his well-known fieldwork.

149 **SPEISER, Felix.** Versuch einer Siedlungsgeschichte der Südsee. Zürich, Gebrüder Fretz, 1946. Folio. Original wrappers, uncut. With 8 maps in text. 82 pp. - (*Denkschriften der Schweizerischen Naturforschenden Gesellschaft*). € 45,00

150 **SPENCER, Baldwin.** Native tribes of the northern territory of Australia. London, Macmillan and Co., 1914. Original decorated green cloth (sl. soiled), top edge gilt, with dust-jacket. With folding map, 36 plates (8 in colours) and 92 illustrations on plates. XX,516 pp. € 425,00

*Original edition.* - A comprehensive ethnography of the Australian Aborigines of Northern Australia, particularly the group known as the Kakadu, and the tribes of Melville Island.





151 **SPIJLBERGEN, Joris van & Jacob LE MAIRE.** Oost ende West-Indische spiegel der 2 leste navigatien, ghedaen inden jaeren 1614.15.16.17 ende 18. daer in vertoont woort in wat gestalt Joris van Speilbergen door de Magellanes de werelt rontom geseylt heeft, met eenighe battalioen so te water als te land, ende 2 historien de een van Oost ende de ander van West-Indien, het ghetal der fortten, soldaten, schepen. ende gheschut. Met de

Australische navigatien, van Jacob le Maire, die int suyden door een nieuwe Streat ghepasseert is, met veel wonders so landen, volcken, ende natien, haer ontmoet zijn ... Leyden, Nicolaes van Geelkercken, 1619.

Oblong 8vo. Modern vellum. With fine engraving on title-page and 25 engraved maps and plates. 192 pp.

€ 35.000,00



*First edition.* - Joris van Spilbergen (Antwerp 1568 - Bergen op Zoom 1620) was appointed in 1614 to head an expedition to the East Indies for the East India Company (VOC) by way of the Strait of Magellan to reassert Dutch claims to access into the Pacific from the east. The first attack on the Spanish was made on Santa Maria in Chili. He went on north to Valparaiso, Acapulco, further along the Mexican coast. In 1616 he reached Guam and Manila and thence to Ternate and Java. Joris van Spilbergen was the second Dutchman to circumnavigate the world. He discovered land along what is now the coast of California. 'Spilbergen had succeeded in establishing the power and reputation of the Dutch East India Company. In Java he took on board the crew of Le Maire and Schouten whose vessels had been confiscated. Le Maire and Schouten had discovered several small islands, Staten Landt, and the Straits of Le Maire, and had been the first to round Cape Horn' (*Hill 1619*). 'Spilbergen's voyage was the most succesful Dutch circumnavigation to date. The fleet had kept together, there had been little loss of Dutch life, and the



expedition had metted a considerable profit for its sponsors' (*Howgego S159*). A short survey of another of the most important early voyages around the world, by Schouten and Le Maire in the years 1615 to 1617, is added at the end (*Australische navigatien*). It reports Le Maire's proof that Tierra del Fuego is an island and his discovery of what is still called the Strait of Le Maire, an alternative route to the Pacific. 'The *Mirror* is an extremely important book for the history of Dutch navigation' ( *Borba de Moraes p.827*). Including a folding world map, a folding map of South East Asia, a double-page map of the Pacific and South America, and views of islands and ports (4 double-page).- *A very fine copy of the two famous Dutch circumnavigations.*

*Tiele 1025; Tiele, Memoire, 65; Cat. NHSM I, p.115 (second ed. only); Landwehr, VOC,359; Muller, America, 1968; European-Americana II, p.177; Sabin 89445.*

152 **SPIILBERGEN, Joris van.** De reis door Straat Magelhaes naar Oost-Indië en terug rond Zuid-Afrika in 1614-1617. Uitgegeven door R. Posthumus Meyjes. Amsterdam, J.H. de Bussy, 1952. Cloth. With many folding maps and plates. XXXIX,231 pp. € 30,00

153 **STAPEL, F.W.** De Oostindische Compagnie en Australië. 2e druk. Amsterdam, P.N. van Kampen & Zoon, 1943. Half cloth, with dust-jacket. With folding map and 14 plates. 159 pp. - (*Patria*). € 15,00



154 **STEVENSON, Robert Louis.** The beach of Falesá. Introduction by H.E. Bates. London, The Folio Society, (1959). Original decorated cloth, in slipcase. With plates by Clarke Hutton. 127 pp. € 35,00

155 **STOMMEL, Henry.** Lost islands. The story of islands that have vanished from nautical charts. With a foreword by G.S. Ritchie. Vancouver, University of British Columbia Press, 1984. 4to. Cloth, with dust-jacket. With maps. XXI,146 pp. € 45,00

Henry Stommel's often exciting research in documenting the false discoveries of hundres of islands. Arranged essentially by location, the tale's combine historical and geographic interests with fascinating anecdotal material (*text on dust-jacket*).

156 **STURT, Charles.** The Central Australian expedition 1844-1846. The journals of Charles Sturt. Edited by Richard C. Davis. London, 2002. 8vo. Cloth, with dust-jacket. With 6 maps and plates. LXXI,366 pp. € 55,00

*Hakluyt, Society, 3rd series, 10.* - Captain Charles Napier Sturt (1795 – 1869) was a British explorer of Australia, and part of the European exploration of Australia. He



led several expeditions into the interior of the continent, starting from both Sydney and later from Adelaide. His expeditions traced several of the westward-flowing rivers, establishing that they all merged into the Murray River. He was searching to determine if there was an 'inland sea'.

157 **SURVILLE, Jean de & Guillaume Labé.** The expedition of the *St Jean-Baptiste* to the Pacific 1769-1770. Translated and edited by John Dunmore. London, 1981. Cloth, with dust-jacket. With 4 maps and 10 illustrations. X,310 pp. € 30,00

*Hakluyt Society, 2nd series, 158.* - Providing a valuable picture of a Pacific expedition in the heroic period of exploration, of the men who took part in it and the difficulties and hardships they encountered.

158 **SUTHERLAND, Halliday.** Southward journey. London, Geoffrey Bles, (1942). Cloth. 320 pp. € 18,00  
Australia In the early 1940s.

159 **TAPRELL DORLING, H.** Sea venturers of Britain. 'Taffrail'. London, Collins' Clear-Type Press, (ca. 1930). Original pictorial cloth. With maps. XV,317 pp. € 18,00  
On John Hawkins, Martin Frobisher, Drake, William Dampier, Anson, Cook, Franklin and Scott.

160 **TASMAN, Abel Janszoon.** Abel Janszoon Tasman. A bibliography. Sydney, Public Library of New South Wales, 1963. Wrappers. With coloured plate. 80 pp. With over 250 entries. € 25,00

161 **TASMAN, Abel Janszoon.** Het journaal van Abel Tasman 1642-1643. (In hedendaags Nederlands verzorgd door) Vibeke Roeper en Diederick Wildeman. Den Haag, Nationaal Archief, 2006. Boards. With many plates and illustrations. 208 pp. € 20,00



162 **THEYE, Thomas. (Ed.).** Der geraubte Schatten. Die Photographie als ethnographisches Dokument. München, C.J. Bucher, 1989. 4to. Pictorial wrappers. With numerous photographic illustrations. 536 pp. € 45,00

'Eine Ausstellung des Münchner Stadtmuseums in Zusammenarbeit mit dem Haus der Kulturen der Welt'. Contains i.a on the Pacific: Peter Mesenhöller. Kulturen zwischen Paradis und Hölle. Die Fotografie als Mittel zwischen den Welten; Werner Wolf. Begegnungen im Indonesischen Archipel - Fotografien als Mittel ethnographischer Forschung und populärer Mythenbildung.


163 **VANCOUVER, George.** A voyage of discovery to the North Pacific Ocean and round the world 1791-1795. With an Introduction and Appendices. Edited by W. Kaye Lamb. London, 1984. 4 volumes. Cloth, with dust-jackets. With 10 maps and

46 plates.

€ 135,00

*Hakluyt Society, 2nd series, 163-166.* - This is the first annotated edition of Vancouver's journal as he revised it for publication in 1798. The voyage became one of the most important ever made in the interests of geographical knowledge.


164 **VOS, Willem.** De bouw van een Oost-Indiëvaarder. (Batavia). Visie op de bouw van een Hollands spiegelretourschip in de Gouden Eeuw & Bouwtekeningen van een Hollands spiegelretourschip. Zutphen, Walburg, 2015. Text volume. Half cloth. With numerous coloured illustrations & half cloth portfolio with 42 coloured construction drawings of the VOC ship *Batavia*. Ca. 70 x 50 cm. € 195,00



*350 copies printed.* - The *Batavia* was a ship of the Dutch East India Company (VOC). It was built in Amsterdam in 1628. The *Batavia*, shipwrecked on her maiden voyage off Australia's west coast and was made famous by the subsequent mutiny and massacre that took place among the survivors. A twentieth-century replica of the ship was built in Lelystad, Netherlands, by Willem Vos. Including the construction drawings by ship-builder Willem Vos.

165 **VOS, Willem.** De bouw van een Oost-Indiëvaarder. Visie op de bouw van een Hollands spiegelretourschip in de Gouden eeuw. Zutphen, Walburg, 2015. 4to. Half cloth. With numerous coloured illustrations. 168pp. € 40,00

166 **WAKEFIELD, Edward Jerningham.** Adventure in New Zealand. An abridgement, edited by Joan Stevens. Auckland, Golden Press, (1975). Boards, with dust-jacket. With plates. XX,320 pp. - *New Zealand Classics.* € 15,00



167 **WARD, Alan.** A show of justice. Racial 'amalgamation' in nineteenth century New Zealand. Toronto, University of Toronto Press, (1974). Boards, with dust-jacket. With 2 maps and 6 plates. XV,382 pp. € 30,00

168 **WESSELING, H.L.** Europa's koloniale eeuw. De koloniale rijken in de negentiende eeuw, 1815-1919. Amsterdam, Bert Bakker, 2003. Wrappers. With illustrations. 397 pp. € 25,00

169 **WIEDER, F.C.** Tasman's kaart van zijn Australische ontdekkingen 1644. 'De Bonaparte-kaart'. Gereproduceerd op de ware grootte in goud en kleuren naar het origineel in de Mitchell Library, Sydney. 's Gravenhage, Martinus Nijhoff, 1942. 4to. Half cloth. With 19 maps (without the folding Bonaparte map). XI, 140 pp. € 75,00



170 **WILLIAMS, Thomas & James CALVERT.**

Fiji and the Fijians. Edited by George Stringer Rowe. New York, D. Appleton and Company, 1859.

Original cloth, rebacked with the original spine laid down. With coloured frontispiece, folding map and 40 woodengraved plates and illustrations (2 in colours).

X,551 pp.

€ 275,00

First published in London in 1858. - 'One of the outstanding works on Fiji. Reverend Thomas Williams, of Adelaide, Australia, lived as a Wesleyan missionary in Fiji for thirteen years. Reverend James Calvert, considered the 'father' of the Fiji missions, worked there for seventeen years. The preface to the first volume gives a few guidelines to the pronunciation of the Fijian language.

The book contains information on the origins of the natives, their warlike tendencies, industrial produce, manners, customs, religion, and language. The enormity of the task attempted and accomplished in Fiji is a tribute to the persistent endeavors of the various missionary societies at work in the South Seas' (*Hill 1885*). - *A fine copy.*



171 **WILLIAMS, John Brown.** The New Zealand journal 1842-1844. Edited with an account of his life by Robert W. Kenny. Salem, Peabody Museum, 1956. Cloth.

With folding map and 7 plates. XII,120 pp.

€ 35,00

'Except when Williams is obsessed with sin and punishment, his Journal makes entertaining and historically valuable reading for the picture it gives of a frontier society, an aboriginal society and the world in which both whites and Maoris lived. Williams appears as a somewhat chauvinistic Yankee, strongly anti-British, and an ardent believer in using the United States Navy to further the commercial interests of her citizens'.

172 **WIRZ, Paul.** Head-hunting expeditions of the Tugeri into the Western division of British New Guinea. Batavia, 1933. Wrappers. With map. 17 pp. -

(*Offprint T.B.G.*).

€ 18,00

173 **WIRZ, Paul.** Die Ornamentik und insbesondere die Darstellung menschlicher Formen in der Kunst von holländisch Süd-Neu-Guinea. Batavia, 1921. Wrappers.

With 8 plates. 16 pp. - (*Offprint T.B.G.*).

€ 15,00

174 **WOOD, Thomas.** Cobbers. A personal record of a journey from Essex, in England, to Australia, Tasmania and some of the reefs and islands in the Coral Sea, made in the years 1930, 1931, and 1932. London, Oxford University Press, (1936).

Cloth. With plates. XIII,256 pp.

€ 20,00

175 **WORGAN, George B.** Journal of a First Fleet surgeon. (1788). Sydney, The Library Council of New South Wales, 1978. Cloth. XIII,71 pp.

€ 18,00

