

# GASTON RENARD Pty. Ltd.

*Postal Address:*

P.O. Box 1030,  
Ivanhoe, Melbourne,  
Victoria, 3079, Australia.

Established 1945

(A.C.N. 005 928 503)

**ABN: 68 893 979 543**

**[www.GastonRenard.com](http://www.GastonRenard.com)**

*Electronic communications:*

Telephone: +61 (0)3 9459 5040

FAX: +61 (0)3 9459 6787

E-mail: [books@GastonRenard.com](mailto:books@GastonRenard.com)

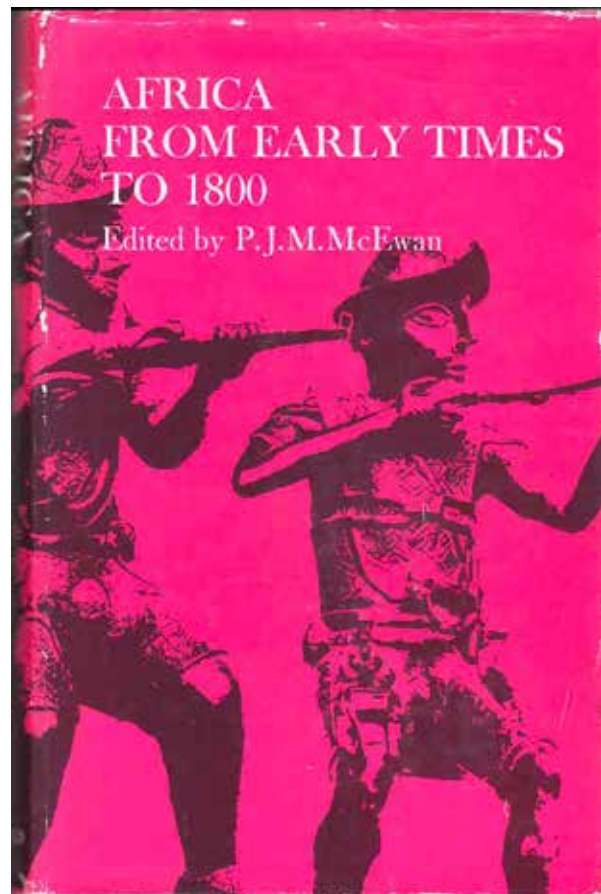
---

**SHORT LIST NO. 231 - 2017.**


**EXPLORATION.**

---

- 1 McEwan, P. J. M.; Editor. **AFRICA FROM EARLY TIMES TO 1800**. First Edition; pp. xxiv, 436; 14 maps, chronological table, bibliography, index; original cloth; a very good copy in dustwrapper. London; Oxford University Press; 1968. #7065 **A\$75.00**



- 2 **Cameron, Ian. *ANTARCTICA: The Last Continent*.** Cr. 4to, First Edition; pp. 256; 1 coloured & 17 b/w. maps, 31 coloured & numerous b/w. illustrations, bibliography, index; original green cloth, spine lettered in gilt; a very good copy in torn dustwrapper. London; Cassell & Company Ltd; (1974). *\*\*\*Spence 241; Renard 275.* #3971 **A\$60.00**



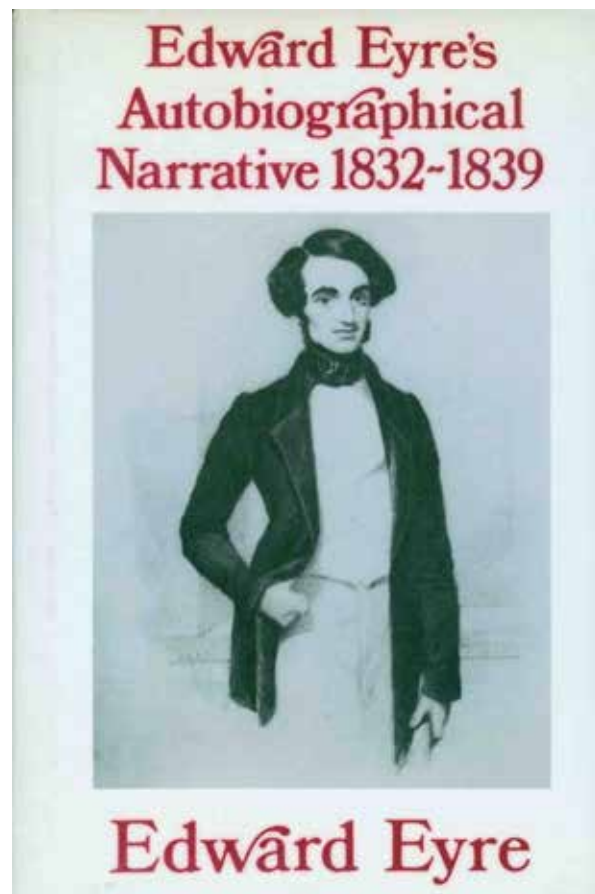
- 3 **Byrd, Richard Evelyn; Rear Admiral, U.S. Navy, Ret. ANTARCTIC DISCOVERY.** The Story of the Second Byrd Antarctic Expedition. Introduction by Claude A. Swanson, Secretary of the U.S. Navy. Thick med. 8vo, First U.K. Edition; pp. xxiv, 424(last 3 blank); endpaper maps, full-page map, portrait frontispiece & 45 plates; appendix, index; original mid-blue cloth, spine lettered in gilt; (some mild foxing); a very good copy. London; Putnam; (1936). \*\*\**Spence 230; U.S.N. 23-101.4; Renard 256 (collation incorrect and here corrected). Entirely reset from the U.S. Edition and printed in England.* #3977 **A\$95.00**




- 4 **Illustrated [Magazine]: ANTARCTIC TRIUMPH:** Three consecutive issues of ILLUSTRATED (May 10, 17 & 24, 1958) including the “first magnificent colour pictures of the Commonwealth expedition” comprising eleven pages in all (seven in colour) with accompanying text celebrating the successful crossing of Antarctica; complete issues; very good. [London; Odhams Press]; 1958. #38218 **A\$35.00**



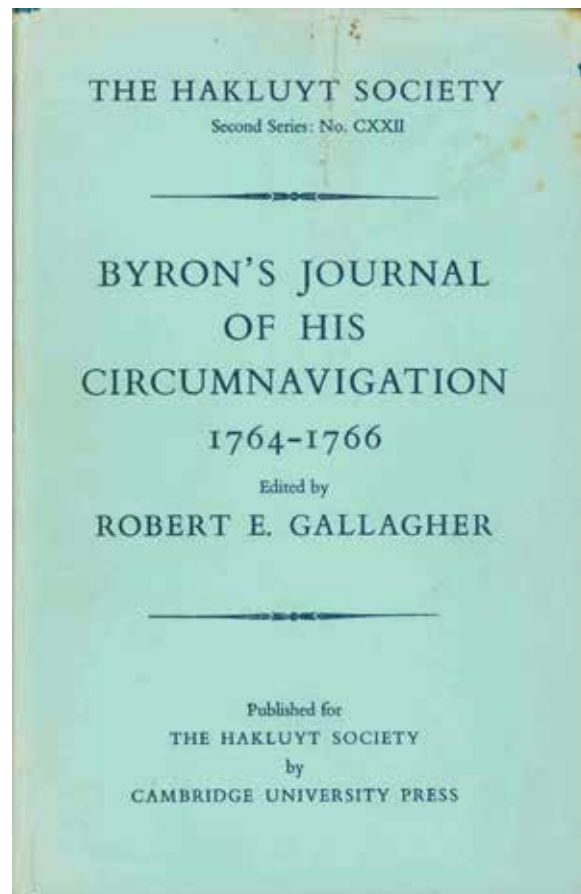
- 5 Eyre, Edward. **AUTOBIOGRAPHICAL NARRATIVE OF RESIDENCE AND EXPLORATION IN AUSTRALIA 1832-1839**. Edited with an Introduction and Notes by Jill Waterhouse. First Edition; pp. xlv, 230; 6 maps, portrait frontispiece, 20 illustrations on 9 plates, 2 appendices, index; original papered boards; a fine copy in dustwrapper. (London); Caliban Books; (1984). #5831 **A\$85.00**



- 6 [Leeson, Ida & Barrington, Mary; Editors]. **Public Library of New South Wales. Mitchell Library. BIBLIOGRAPHY OF CAPTAIN JAMES COOK, R.N., F.R.S.**, Circumnavigator. Comprising the Collections in the Mitchell Library and General Reference Library, the Private Collections of William Dixon, Esq., and J. A. Ferguson, Esq. and Items of special interest in the National Library, Canberra; the Australasian Pioneers' Club, Sydney; and in the Collection of the Kurnell Trust. Roy. 8vo, First Edition; pp. 172; interleaved throughout; handsomely bound, with the original front wrapper of the regular issue bound in place, in contemporary full leather (very slightly rubbed), decorated in blind and lettered in gilt on spine, with blind-decorated dentelles; top edge gilt; a nice copy; very scarce. Sydney; Alfred James Kent, Government Printer; 1928. *\*\*\*The first comprehensive listing of Cook material listing thousands of items. Holmes 139; Beddie 4752. This is the special deluxe issue of this catalogue; only a small number of copies were done.* #22973 **A\$750.00**

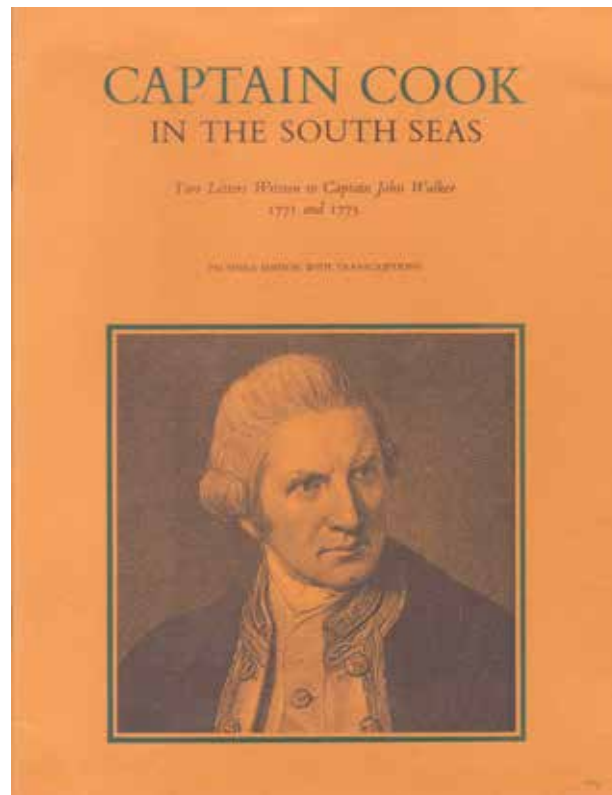


- 7 **Byron, Hon. John: *BYRON'S JOURNAL OF HIS CIRCUM-NAVIGATION 1764-1766.*** Edited by Robert E. Gallagher. First Edition; pp. lxxxii, 230; 10 folding charts, 7 full-page charts, 3 plates, appendices, bibliography, index; original blue cloth, gilt; a nice copy in worn & torn dustwrapper. Cambridge; Published for the Hakluyt Society at the University Press; 1964. \*\*\**Hakluyt Society Second Series, No. 122.* #2151 **A\$75.00**







- 8 **Cook, James. CAPTAIN COOK IN THE SOUTH SEAS.** Two Letters Written to Captain John Walker 1771 and 1775. Facsimile Edition with Transcriptions. 4to, First Edition; pp. 24; 11 pp. facsimiles; original wrappers; a very good copy. Sydney; The Council of the Library of New South Wales; 1970. #49355 **A\$45.00**




- 9 **Gould, R. T. CAPTAIN COOK** by Lt-Comdr. R. T. Gould R.N. (retired). F'cap 8vo, First Edition; pp. 144; 6 text figures, bibliography; original cloth (slightly marked; cancelled library stamp on title-verso, but no other marks); a very good copy. London; Duckworth; (1935).  
\*\*\**Beddie* 286. #28088 **A\$25.00**




- 10 **Lloyd, Christopher. CAPTAIN COOK.** First Edition; pp. 176 (last 4 blank); portrait frontispiece, 1 double-page & 1 full-page maps, 3 plates, index; original cloth; a very good copy. London; Faber and Faber Limited; (mcmlii) [1952]. \*\*\**Beddie* 296. #49337 A\$45.00




- 11 [Joy, William & Deiley, Russell]. **CAPTAIN COOK.** His Artists. His Voyages. [Edited by Jim Fagan]. Oblong 4to, First Edition; pp. 64; numerous coloured & sepia illustrations; original cloth; a nice copy in slightly worn dustwrapper. Sydney; Australian Consolidated Press Ltd.; 1970. #49319 **A\$45.00**



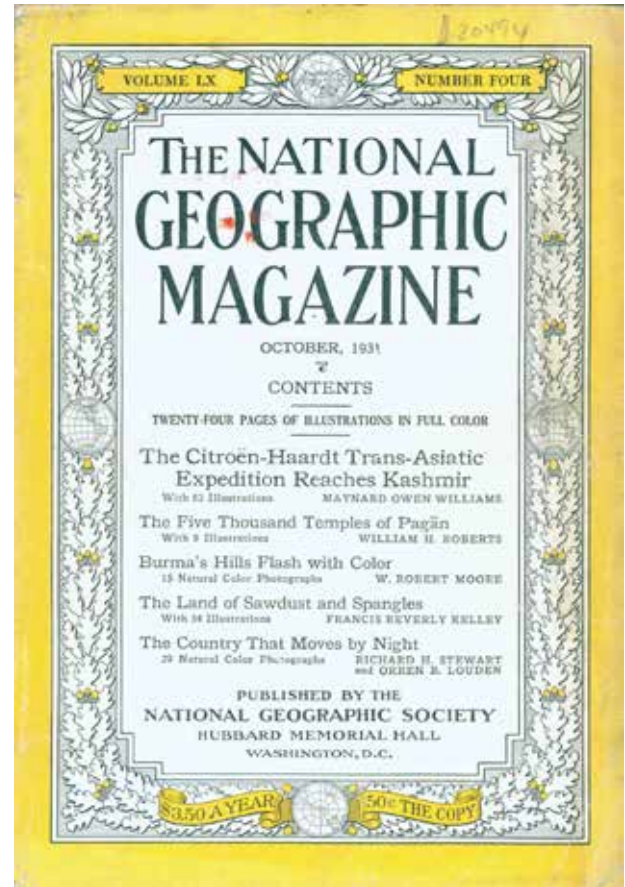
- 12 **Badger, G. M.**; Editor. **CAPTAIN COOK:** NAVIGATOR AND SCIENTIST. Papers presented at the Cook Bicentenary Symposium, Australian Academy of Science, Canberra, 1 May, 1969. Med. 8vo, First Edition; pp. x, 144; endpaper maps, 2 full-page & 6 text maps, coloured mounted portrait frontispiece & 4 other coloured full-page illustrations, several b/w. illu. refs; original cloth; a nice copy in dustwrapper. Canberra; Australian National University Press; 1970. *\*\*\*With substantial sections on the Great Barrier Reef, South Pacific botany and astronomical observations.* #17908 **A\$45.00**



- 13 **Bowden, K. M. CAPTAIN JAMES KELLY OF HOBART TOWN.** First Edition; pp. xii, 128(last 2 blank); 2 full-page & 1 other maps, 7 plates (1 double-page), 4 appendices, notes, bibliography; original cloth; a nice copy in slightly worn dustwrapper. (Parkville); Melbourne University Press; (1964). #9084 **A\$65.00**

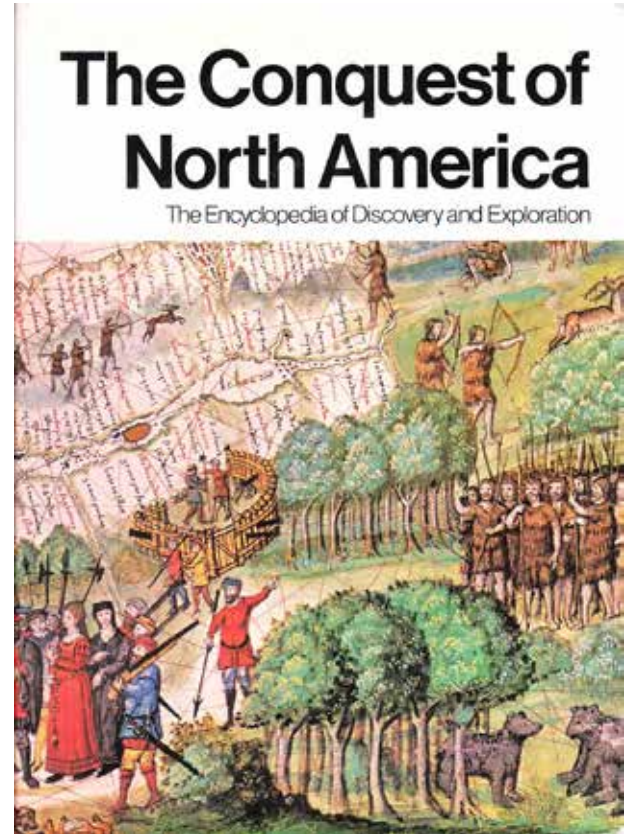


- 14 **Williams, Maynard Owen. THE CITROEN-HAARDT TRANS-ASIATIC EXPEDITION REACHES KASHMIR.** Scientific Party Led by Georges-Marie Haardt Successfully Crosses Syria, Iraq, Persia, and Afghanistan to Arrive at the Pamir. Super roy. 8vo; pp. 387-443; map, 63 illustrations; contained in the National Geographic Magazine, October, 1931; original wrappers; (spine a little worn; mild soiling to wrappers); a very good copy. Washington; National Geographic Society; 1931. *\*\*\*With, also, articles on Burma.* #20494 **A\$75.00**



- 15 [Hordern, Nicholas; Dresner, Simon; & Hillman, Martin]. **The Encyclopedia of Discovery and Exploration. THE CONQUEST OF NORTH AMERICA.** Cr. 4to, First U.S. Collected Edition; pp. 488; 6 double-page, 8 full-page & 21 other maps, hundreds of coloured & b/w. illustrations (many double & full-page), index; original papered boards; a fine copy in dustwrapper. Garden City, New York; Doubleday and Company, Inc.; (1973). \*\*\**North, Central & parts of South America are covered. Part One, God, Gold and Glory, by Nicholas Hordern; Part Two, Rivers of Destiny by Simon Dresner; Part Three, Bridging a Continent by Martin Hillman. Published in the U.K. under the title "The New World".* #18097

**A\$35.00**

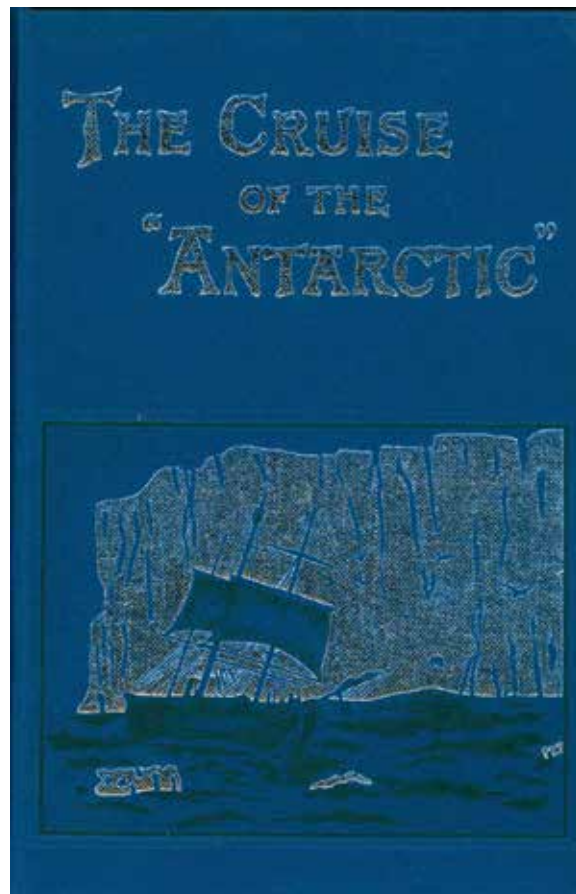




- 16 **Rienits, Rex. COOK.** The man and the enigma. An appraisal in five parts by Rex Rienits. Comprising extracts from *The Australian* for April 27-30 and May 1, 1970. Broadsheet; each pp. [4](part only comprising the appraisal); several illustrations; unbound, as issued; in very good condition. [Sydney]; *The Australian*; 1970. #17562 **A\$25.00**




- 17 **Bull, H. J.** **THE CRUISE OF THE 'ANTARCTIC'** to the South Polar Regions. With Frontispiece by W. L. Wyllie, A.R.A., and Illustrations by W. G. Burn Murdoch. Facsimile Edition; pp. xxii, 244(last blank); 12 plates, appendices; original dark blue cloth, decorated in silver & black; a fine copy. (Bungay, Suffolk); The Paradigm Press, Bluntisham Books; 1984. \*\*\**With new introduction by D. W. H. Walton, pp. [xv]-xxi.* Renard 221; Rosove 55.B1. #4812 **A\$265.00**

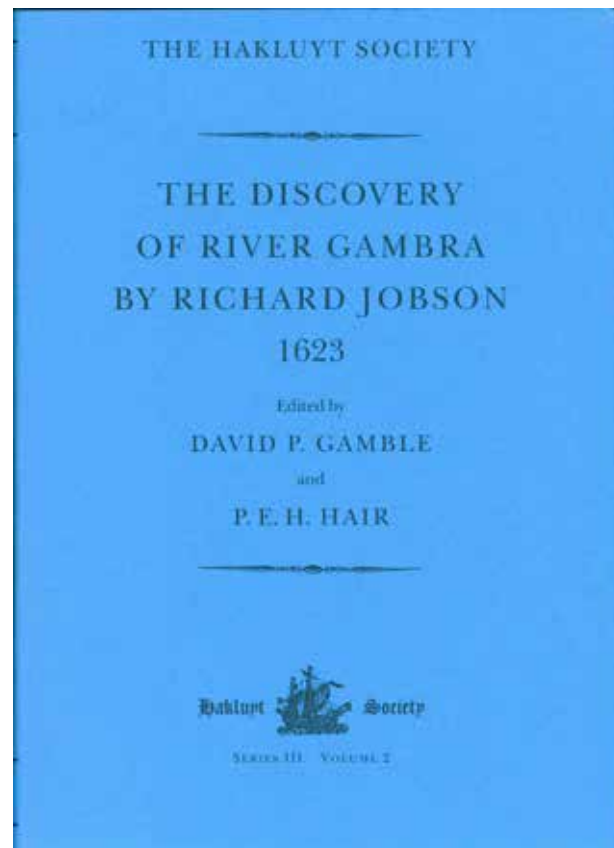


- 18 **Collingridge, George. THE DISCOVERY OF AUSTRALIA.** A Critical, Documentary and Historic Investigation Concerning the Priority of Discovery in Australasia by Europeans before the arrival of Lieut. James Cook, in the “Endeavour”, in the year 1770. With Illustrations, Charts, Maps, Diagrams, &c. Copious Notes, References, Geographical Index and Index to Names. Roy. 4to, Facsimile Edition; pp. xvi, 376; 87 maps & illustrations (some double-page), appendix, indices; original papered boards; a fine copy in dustwrapper. (Sydney; Golden Press; 1983). *\*\*\*First published Sydney, Hayes Brothers, 1895, see FERGUSON 8465. With the current interest in early (16th Century) Portuguese discovery in the Australasian region this work has become much sought after. It includes also much valuable information on the early Dutch discoveries. Included as a bonus is a large col. folded reproduction of Pieter Goos and Joannes van Keulan’s Sea Chart of the East Indies, 1680.* #741

**A\$165.00**



- 19 **Jobson, Richard. **THE DISCOVERY OF THE RIVER GAMBRA (1623)****. Edited, with additional material, by David P. Gamble and P. E. H. Hair. Super roy. 8vo, First Edition; pp. xvi, 344 (last 3 blank); coloured frontispiece, 4 maps, 8 plates (containing 13 photos.), 1 coloured and 13 b/w. text illustrations, 2 appendices, bibliography, notes, index; original cloth, gilt; a fine copy in dustwrapper. London; The Hakluyt Society; 1999. \*\*\**Series III, Volume 2, the second of a fine new series in slightly larger format than Series I & II. The additional material in Part II (pp. 239-312) comprises other early sources on the now-called River Gambia.* #63374 **A\$75.00**



- 20 **Maling**, Peter Bromley. **EARLY CHARTS OF NEW ZEALAND 1542-1851**. Demy folio, First Edition; pp. 136; 21 full-page coloured & tinted maps, 38 full-page b/w. maps, appendix, bibliography, index; a fine copy in original half morocco, gilt; in original slipcase gilt; very scarce. Wellington; A. H. & A. W. Reed; (1969). *\*\*\*Edition Limited to 500 numbered copies. A very handsome production, nicely printed in red and black.* #28427 **A\$750.00**

**EARLY CHARTS  
OF  
NEW ZEALAND**

1542-1851

BY

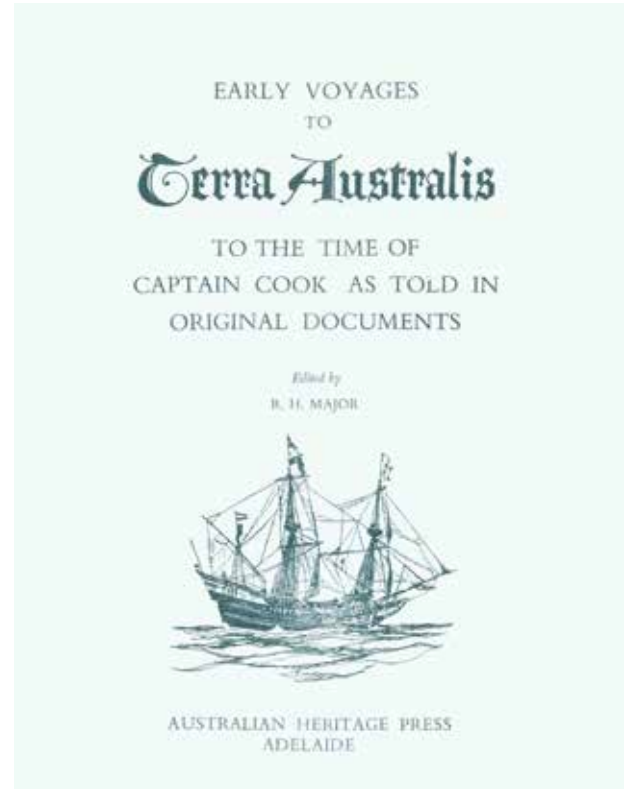
*Peter Bromley Maling*



A. H. & A. W. REED


WELLINGTON · AUCKLAND · SYDNEY · MELBOURNE

- 21 Major, R. H.; Editor. **EARLY VOYAGES TO TERRA AUSTRALIS** to the time of Captain Cook as told in original documents. 4to; pp. [x], lxxii, 140; 5 folding maps (loosely inserted), 1 full-page map, 2 appendices; processed; original cloth; a very good copy; scarce. Adelaide; Australian Heritage Press; [1963]. *\*\*\*First published in 1859. Some or all of the five larger maps are commonly missing from this Heritage Press edition which varies considerably in its exact make-up and dimensions. The complete complement of maps is present here, but some are later printings.* #14620 **A\$350.00**

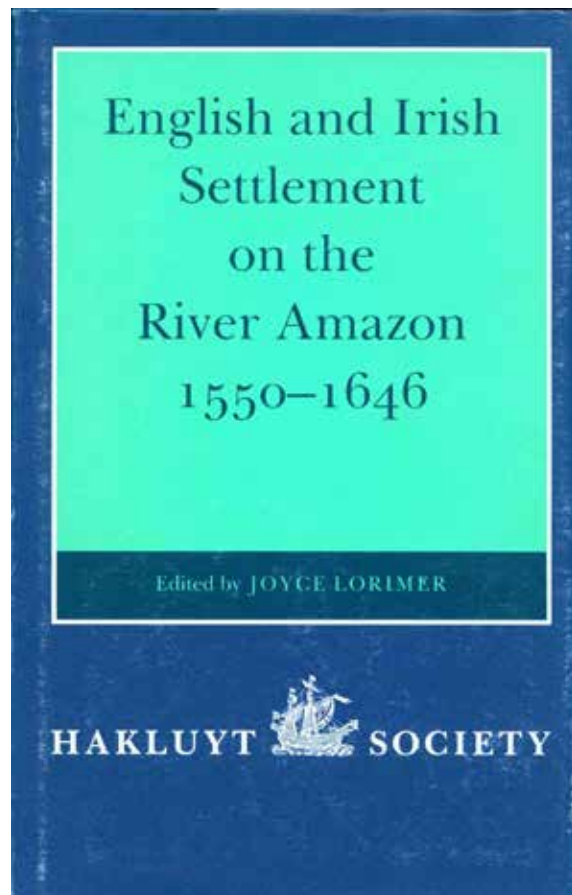


22 **Howgego**, Raymond John. **ENCYCLOPEDIA OF EXPLORATION**. Five volumes, complete, comprising: [Volume I] TO 1800. A comprehensive reference guide to the history and literature of exploration, travel and colonization from the earliest times to the year 1800. Pp. xvi, 1168; numerous bibliogs., index of persons, index of ships. [Volume II] 1800 TO 1850. A comprehensive reference guide to the history and literature of exploration, travel and colonization between the years 1800 and 1850. Pp. xii, 692(last 2 blank); numerous bibliogs., index of persons, index of ships. [Volume III] 1850 TO 1940. The Oceans, Islands and Polar Regions. A comprehensive reference guide to the history and literature of exploration, travel and colonization in the oceans, the islands, New Zealand and the polar regions from 1850 to the early decades of the twentieth century. Pp. x, 726(last 2 blank); numerous bibliogs., index of persons, index of regional island and general articles, index of ships. [Volume IV] 1850 TO 1940. Continental Exploration. A comprehensive reference guide to the history and literature of exploration, travel and colonization in Africa, Asia, Australia and the Americas from 1850 to the early decades of the twentieth century. Pp. xii, 1048(last blank); numerous bibliogs., index of persons, index of regional articles. [Volume V] Invented and apocryphal narratives of travel. A comprehensive guide to invented, imaginary, apocryphal and plagiarized narratives of travel by land, sea and air, from the earliest times to the twentieth century. Pp. xii, 548(last 5 blank); numerous bibliogs., index of books, index of imaginary places, index of names. Together, 5 volumes, demy 4to, all First Editions in original cloth, gilt; each volume with multiple marker ribbons; a fine complete set in dustwrappers. (Potts Point); Hordern House; (2003-04-06-08-13). \*\*\**An*

*ESSENTIAL* reference for anyone interested in exploration, this remarkable work contains over 4500 major entries and index entries covering about 20,000 names of persons or ships noted in the text. The articles cover expeditions, explorations, voyages and travels from the earliest recorded antiquity to 1940, with extensive biographical information on the travellers and their historical background and nearly 50,000 bibliographical citations. An unexpected final addition to the splendid four-volume work on real voyages and travels, the fifth volume is a comprehensive survey of "the curious but compelling alternative literature of exploration; to imaginary, apocryphal and utopian journeys in fabulous lands; and to the abundance of invented, plagiarized and spoof narratives, many of which were accepted in their time as wholly credible but were nothing more than flights of the imagination, blatant deceptions, or monologues of doubtful authenticity" [dustwrapper blurb]. In our opinion this rather sells many of them short, which the book itself does not! Included are many accounts relating to 'Terra Australis' or to an undiscovered 'Southland'. There is extensive biographical information on the writers and the imaginary travellers as well as their historical background. The text is fully cross-referenced and in addition, as for the first four volumes, each article contains a bibliography of both primary and secondary sources. Much information is here published for the first time in English with numerous entries covering obscure but real persons as well as unnoticed works of fiction which would be extremely difficult to research without this invaluable tool. Originally published at over \$1100, here offered at a bargain price. #67214 **A\$650.00**




- 23 **Lorimer, Joyce; Editor. ENGLISH AND IRISH SETTLEMENT ON THE RIVER AMAZON 1550-1646.** First Edition; pp. xxvi, 502(last 3 blank); 1 full-page & 9 double-page maps, references, index; original cloth; a fine copy in dustwrapper. London; The Hakluyt Society; 1989. \*\*\**Hakluyt Society Second Series, Vol. 171.* #33634 **A\$65.00**





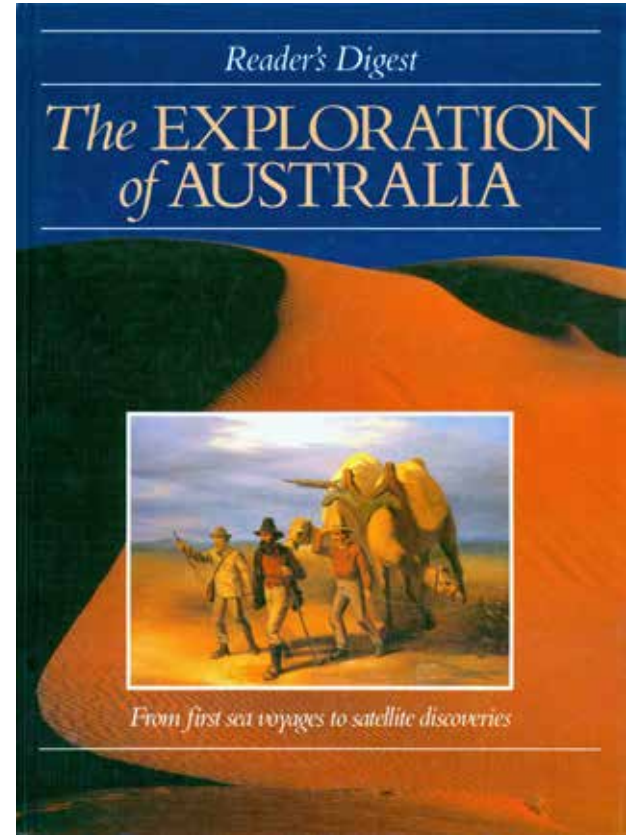
- 24 **Ericksen, Ray.** **ERNEST GILES.** Explorer and Traveller 1835-1897. Med. 8vo, First Edition; pp. xii, 308(last blank); endpaper & 2 full-page & 3 double-page maps, 12 plates, bibliography, notes on sources, index; original papered boards; a very good copy in slightly worn dustwrapper. Melbourne; Heinemann; (1978). \*\*\**Brigadier FitzGerald's copy with bookplate.* #4995 **A\$135.00**



- 25 **Calvert, Albert F. THE EXPLORATION OF AUSTRALIA.** 2 vols., cr. 4to, First Edition; Vol. I, pp. [viii], 238, [20](adv. & reviews of Calvert's works); large folding map, 15 plates (of which 13 are portraits of the Explorers); Vol. II, From 1844 to 1896; pp. [ii], xiv, 386, [6](adv., last 3 blank); large folding map & 1 smaller folding map (at Pp. 320/321), the latter not mentioned by Ferguson; appendix to each vol., index; original linen backs (a little foxed as often), with blue cloth sides, top edges gilt, others uncut; a very nice, clean set; scarce. London; George Philip & Son; 1895-96. *\*\*\*Ferguson 7821, not mentioning the third map at Pp. 320/21 in Volume II. The two large folding maps are identical as always, and are dated 1895. The smaller map shows the proposals for the Calvert Scientific Exploring Expedition, 1896. #19452* **A\$1250.00**



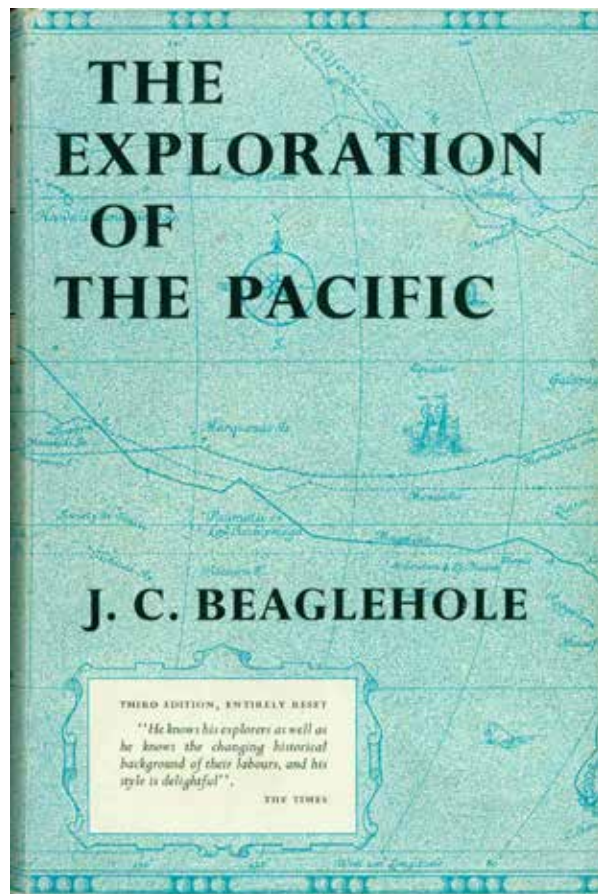
- 26 Cannon, Michael. **THE EXPLORATION OF AUSTRALIA.** 4to, First Edition; pp. 304; numerous coloured illustrations, & maps., chronology, bibliography, index; original pictorial boards; a very good copy. Sydney; Reader's Digest; [1987]. \*\*\**A useful overview of Australian exploration, well-illustrated, both from contemporary sources and with modern photographs of the localities.* #43434 **A\$85.00**




27 Beaglehole, J. C. **THE EXPLORATION OF THE PACIFIC.**

Third Edition. Pp. xiv, 346; 4 folding maps with explorers' routes in colour, bibliography, index; original cloth; a fine copy in dustwrapper. London; Adam & Charles Black; (1966). *\*\*\*This third edition is completely revised and re-written to take account of researches since the first edition of 1934. #11370*


**A\$150.00**



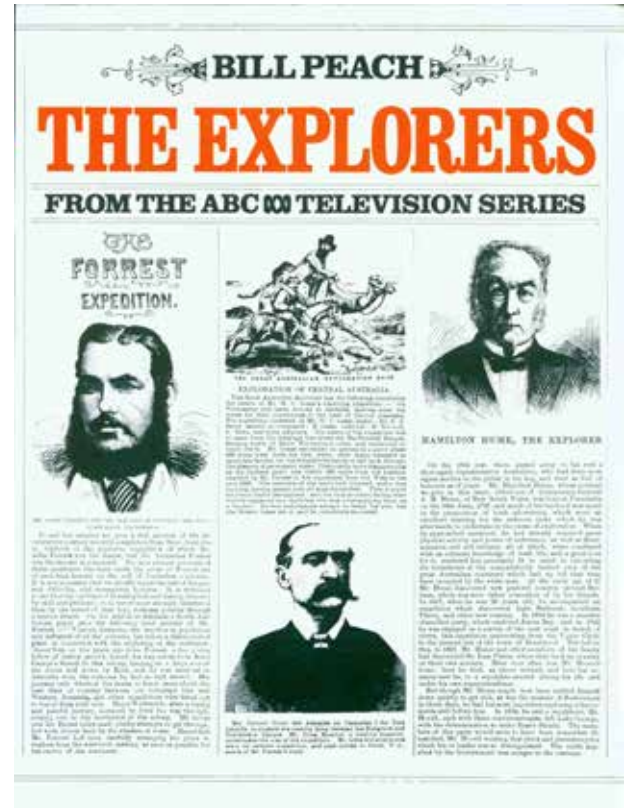
- 28 **Christie's: EXPLORATION AND TRAVEL WITH THE POLAR SALE.** [London], Thursday 23 September 2004. 4to; pp. 276; 226 lots, mostly illustrated in colour; original pictorial wrappers; estimates; list of prices realised loosely inserted; a fine copy. London; Christie's; 2004. \*\*\**This sale included some interesting Cook relics including his original pocket hammer, the original watercolours for John Cleveley's series of Views in the South Seas, and some fine Antarctic material.* #17835 **A\$45.00**




- 29 **Badger, Geoffrey.** **THE EXPLORERS OF THE PACIFIC.** Cr. 4to, First Edition; pp. 248; endpaper & several full-page & text maps, 12 coloured plates, numerous illustrations (some full-page), notes, 8 appendices, bibliography, index; original papered boards; a fine copy in dustwrapper. (Sydney); Kangaroo Press; (1988). \*\*\**Including Polynesian voyaging, Cook, Bougainville, Vancouver, La Perouse, Flinders, Dumont d'Urville, etc.* #26778 **A\$75.00**



- 30 Peach, Bill. **THE EXPLORERS**. From the ABC television series. 4to, First Paperback Edition; pp. 160; numerous coloured & b/w. illustrations & maps, bibliography, index; original stiff wrappers; a very good copy. (Sydney; Australian Broadcasting Commission; 1985). #19186 **A\$20.00**

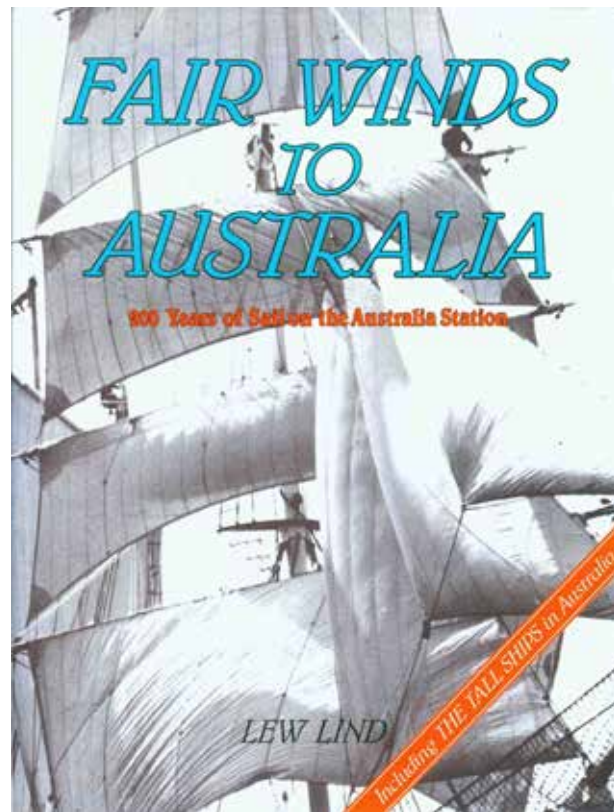


- 31 **Hughes, Wade. EXPLORING ANTARCTICA.** Illustrated by Zbyshek Bilyk. Discovery and Exploration Series. Cr. 4to, First Edition; pp. [ii], 90; endpaper map, and three others, numerous coloured & b/w. illustrations, index; original stiff coloured illustrated wrappers; a fine copy. (Sydney; Horwitz Grahame Pty. Ltd.; 1988).  
\*\*\**An informative book for children. Renard 750. #21793    A\$30.00*

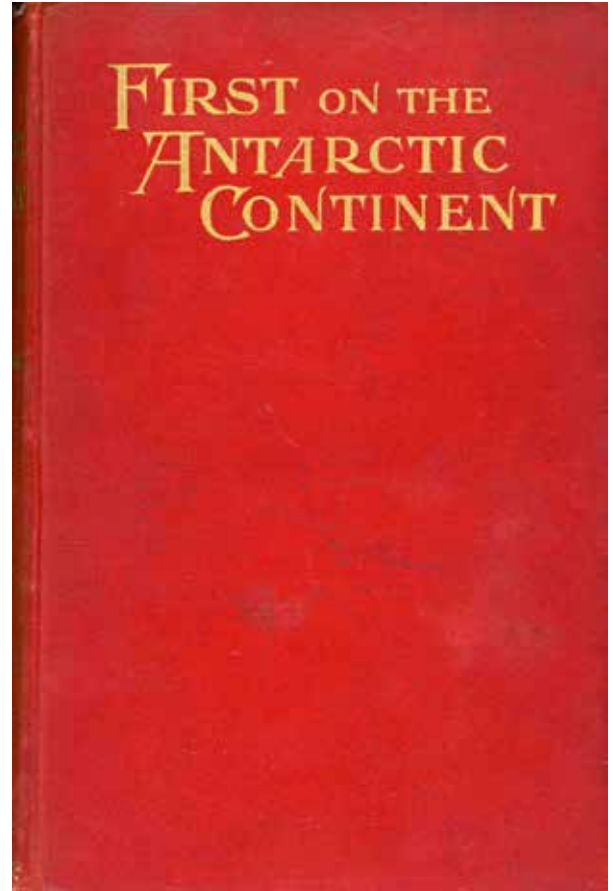




- 32 **Lind, Lew. FAIR WINDS TO AUSTRALIA.** 200 Years of Sail on the Australia Station. 4to, First Edition; pp. 208; 8 coloured plates, numerous b/w. illustrations, bibliography, appendix, index; original papered boards; a fine copy in dustwrapper. (Frenchs Forest); Reed; (1988). \*\*\**From the First Fleet onwards.* #21696 **A\$50.00**

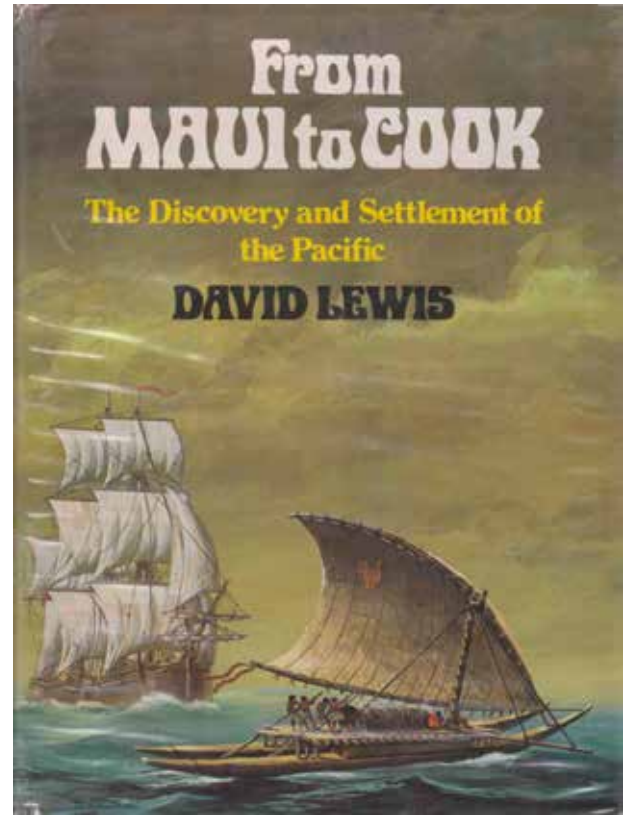


- 33 **Borchgrevink, C. E.**; Commander of the Expedition. **FIRST ON THE ANTARCTIC CONTINENT:** Being an Account of the British Antarctic Expedition 1898-1900. First Edition; pp. xvi, 334, 32(adv); 3 folding tinted maps by William Colbeck, 19 full-page plates (including photogravure portrait frontispiece), 178 photos. in text (including text map), appendices, index; original red cloth, gilt; (boards very slightly marked; a very small stain at top of frontispiece & title-page; nevertheless a very nice copy); very scarce. London; George Newnes, Ltd.; 1901. \*\*\**Spence 151; U.S.N. 23-52.11; Renard 153; Rosove 45.A1.b. The secondary binding.* #33961 **A\$2200.00**




- 34 Lewis, David. **FROM MAUI TO COOK.** The Discovery and Settlement of the Pacific. Drawings by Walter Stacpool. Cr. 4to, First Edition; pp. [x], 214(last blank); endpaper maps, 1 double-page & 3 full-page maps, numerous drawings (some full-page), bibliography; original cloth; (name stamp on half-title); a very good copy in worn dustwrapper. Sydney; Doubleday; (1977). *\*\*\*Nicely printed in green and black.* #9272

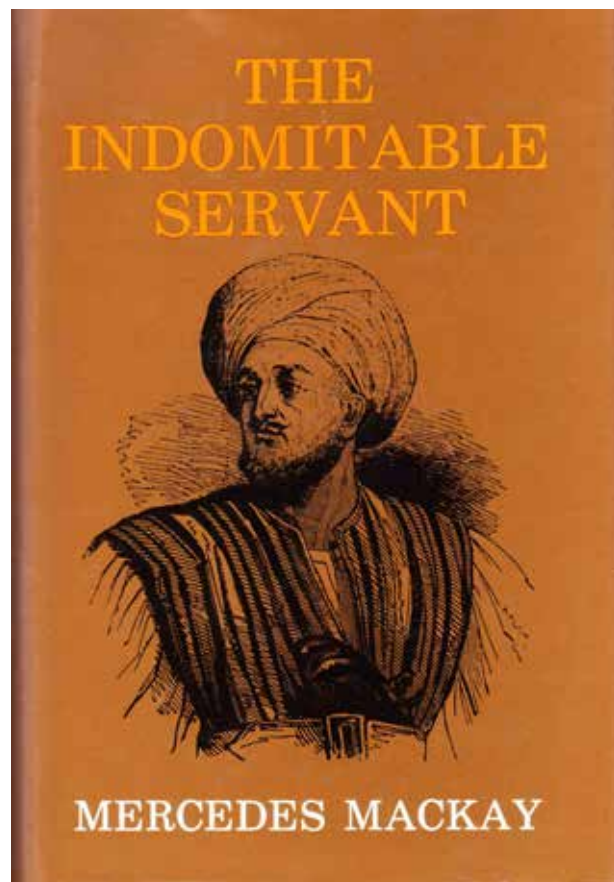
**A\$25.00**



- 35 **Beebe, William.** **GALAPAGOS.** World's End. With a Coloured Frontispiece by Isabel Cooper, and 48 illustrations mostly from photographs by John Tee-Van. Published under the auspices of the New York Zoological Society. Roy. 8vo, Ninth Impression; pp. [iv], xx, 448 (last 5 blank); coloured frontispiece & 48 b/w. plates, 2 appendices, bibliography, index; original cloth; a very good copy in taped remains of dustwrapper; scarce. New York & London; G. P. Putnam's Sons; (1924) [but 1932 or later]. \*\*\**First published in 1924.* #19085      **A\$100.00**



- 36 **Mackay**, Mercedes. **THE INDOMITABLE SERVANT.** Med. 8vo, First Edition; pp. [xii], 332(last 3 blank); portrait frontispiece, endpaper map, 16 plates, 3 appendices, index; original papered boards; a nice copy in dustwrapper. London; Rex Collings; 1978. \*\*\**Richard Lander, explorer of West Africa.* #17245 **A\$95.00**



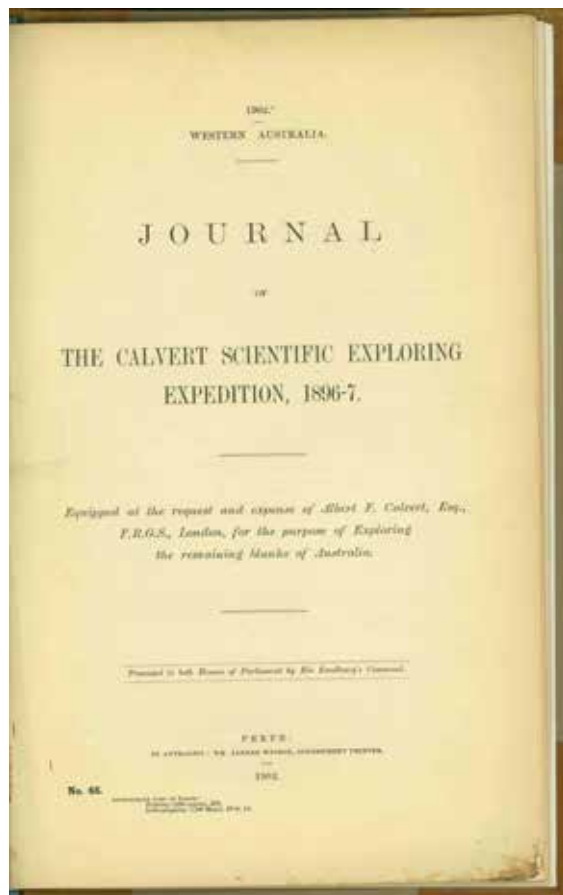
- 37 **Leichhardt, Dr. Ludwig. JOURNAL OF AN OVERLAND EXPEDITION IN AUSTRALIA**, from Moreton Bay to Port Essington, a distance of upwards of 3000 miles, during the years 1844-1845. 2 vols., Facsimile Edition; pp. [ii], xx, 544; 6 plates (1 folding), 7 text illustrations, appendix; plus folder containing a large coloured map in three folding sheets showing Leichhardt's route; original vinyl; (edges foxed); a nice set. [Adelaide; Libraries Board of South Australia; 1964]. \*\*\**Australiana Facsimile Editions No. 16 - 818 sets only were printed (including a 1967 reprint of 294 sets). Originally published in 1847. The original folder of maps was separately published by Arrowsmith, and is very rare.* #14995 **A\$350.00**



- 38 **Landsborough, William: JOURNAL OF LANDSBOROUGH'S EXPEDITION** from Carpentaria, in Search of Burke & Wills. Facsimile Edition, Second Impression; pp. [ii], [iv], 128; large folding coloured map, frontispiece; original vinyl; a nice copy. [Adelaide; Libraries Board of South Australia; 1971]. \*\*\**Australiana Facsimile Editions No. 17 (566 copies printed including the first impression of this facsimile [1963]). First published in Melbourne in 1862, by F. F. Bailliere; the original edition is not recorded by Ferguson, but see F. 11329. #5156* **A\$120.00**



- 39 [Wells, Lawrence Allen]. 1902. **Western Australia. JOURNAL OF THE CALVERT SCIENTIFIC EXPLORING EXPEDITION 1896-7.** Equipped at the request and expense of Albert F. Calvert, Esq., F.R.G.S., London, for the purpose of Exploring the remaining blanks of Australia. Presented to both Houses of Parliament by His Excellency's Command. Perth: By Authority: Wm. Alfred Watson, Government Printer. 1902. No. 46. Approximate Cost of Paper: Printing (1200 copies), £75. Lithographing (1,200 Maps), £9 9s. 1d. F<sup>c</sup>ap folio, First Edition; pp. 62, [2](blank); 4 topographical illustrations in text & large folding map at end; nicely bound in half leather with cloth sides; a very good copy; very scarce. Perth; Wm. Alfred Watson, Government Printer; 1902. \*\*\**McLaren 16633. As noted 1200 copies only of this important account were done. A public edition was issued in London in about 1905, an exact, but reset, copy of the present first edition; that edition is of extreme rarity. The expedition was led by Lawrence Allen Wells, who was Surveyor with the Elder Expedition of 1891, and it covered a substantial area of arid northern Western Australia. One of two parties, comprising Wells' cousin Charles and George Jones, a nephew of explorer David Lindsay became lost in the Great Sandy Desert and perished of thirst, terminating the expedition. Several search expeditions were made in attempts to locate the missing men, and reports of these are appended. Wells was vilified by the press on his return for the loss of his men, but was exonerated and praised by a subsequent parliamentary select committee. The map shows also Wells' route on the Elder expedition and those of Giles and other explorers.* #67085 **A\$850.00**





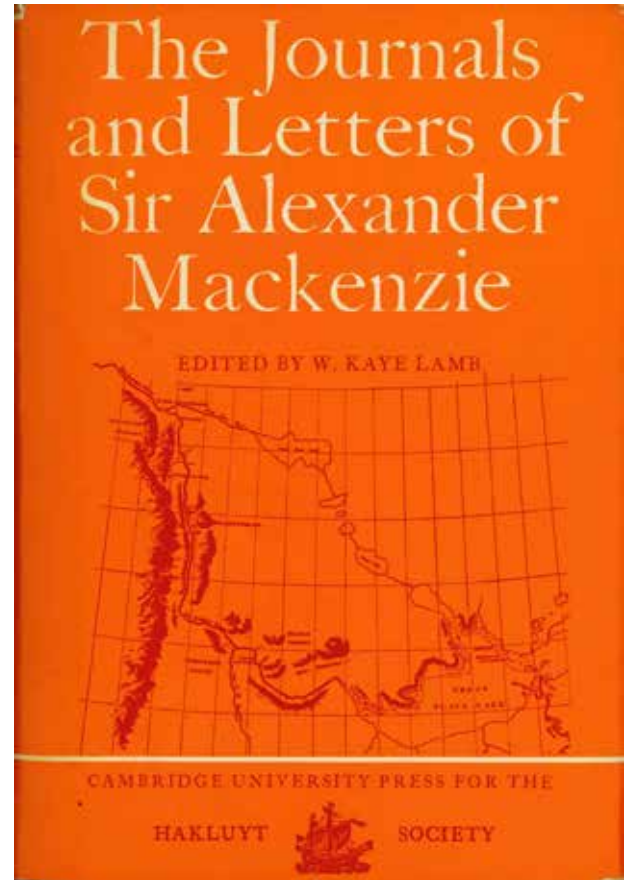
- 40 **Sturt, Charles. JOURNAL OF THE CENTRAL AUSTRALIAN EXPEDITION 1844-5.** Edited with an Introduction and Notes by Jill Waterhouse. First Edition; pp. [viii], 114; 2 maps (1 full-page), portrait (from the painting by Charles Wheeler in the National Library of Australia), 16 illusts., notes to Journal, Appendix, index to Journal; *[with]* **AN ACCOUNT OF THE SEA COAST AND INTERIOR OF SOUTH AUSTRALIA**, with Observations on Various Subjects connected with its Interests. Pp. [115]-264; 4 plates; original papered boards; a very good copy in dustwrapper. London; Caliban Books; (1984). \*\*\**The "Journal" (previously unpublished) was written by Sturt for his wife, and the manuscript is in The Rhodes House Library, Oxford. The "Account of the Sea Coast", etc., is reprinted from Volume II of the Narrative of an Expedition into Central Australia", 2 vols., 1849, wherein it comprises Pp. 145-286. #8308* **A\$95.00**

## Journal of the Central Australian Expedition 1844-1845




**CHARLES STURT**


- 41 **Mackenzie, Sir Alexander: THE JOURNALS AND LETTERS OF SIR ALEXANDER MACKENZIE.** Edited by W. Kaye Lamb. Med. 8vo, First Edition; pp. viii, 552(last blank); 6 maps (4 folding), 3 plates, facsimile title-page from Mackenzie's Voyages, 1801; bibliography, index; original buckram; (pp. 105-120 omitted, but supplied in good quality facsimile, bound in place); a very good copy in dustwrapper. Cambridge; at the University Press for the Hakluyt Society; 1970. \*\*\**Hakluyt Society Extra Series No. 41. Mackenzie made two famous journeys across North America and became in 1793 the first white man to cross the full width of the North American continent.* #11874 **A\$25.00**




- 42 **Eyre, Edward John**; Resident Magistrate, Murray River. **JOURNALS OF EXPEDITIONS OF DISCOVERY INTO CENTRAL AUSTRALIA**, and Overland from Adelaide to King George's Sound in the Years 1840-1; sent by the Colonists of South Australia, with the Sanction and Support of the Government: Including an Account of the Manners and Customs of the Aborigines and the State of their Relations with Europeans. London: T. and W. Boone; 29; New Bond Street. 1845. 2 vols., demy 8vo, First Edition; Vol. I, pp. [ii](inserted adv. dated May, 1845, for Stokes (F. 4406) in preparation), xviii, [ii](recto List of Plates, verso adv. for Hodgkinson (F. 4067) lately published), 448, 4(inserted adv. for Grey (F. 3228), Mitchell (2nd Edition, F. 2811) and other works); 5 steel engravings (by G. Hamilton, E. Gill and J. Neil, including a portrait of Wylie) and 6 lithographs of natural history subjects, appendices (natural history, by J. E. Gray, Dr. Richardson, Adam White, John Gould & others); Vol. II, pp. [iv](inserted adv.), vi, 512, 8(inserted adv., undated, various of Boone's publications); 5 steel engraved views by G. Hamilton, J. Neil and E. Gill, and 6 engraved plates of aboriginal weapons, artefacts, etc.; 2 text illustrations, 4 tables (3 of Aboriginal languages & dialectical comparisons); uncut in the original blind-stamped blue-green ribbed cloth, spines gilt; (both vols. neatly rebacked with roan, with original backstrips preserved); a very nice, clean set, but lacking the two folding maps as often. London; T. and W. Boone; 1845. \*\*\**Ferguson 4031 (incorrectly describing it as royal 8vo); Wantrup 133a. Pages 145-512 in Volume II consist of "Manners and Customs of the Aborigines of Australia", a substantial and important early contribution to the literature on the Aborigines.* #44468 **A\$1450.00**



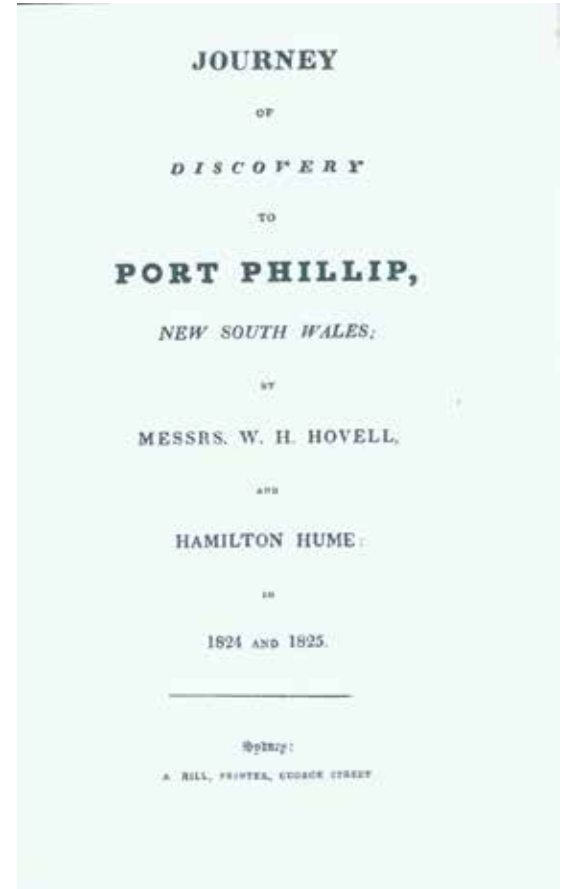
- 43 **Eyre, Edward John. JOURNALS OF EXPEDITIONS OF DISCOVERY INTO CENTRAL AUSTRALIA**, and Overland from Adelaide to King George's Sound in the Years 1840-1; sent by the Colonists of South Australia, with the Sanction and Support of the Government: Including an Account of the Manners and Customs of the Aborigines and the State of their Relations with Europeans. 2 vols., Facsimile Edition; Vol. I, pp. [ii], xx, 448; folding map (in pocket), 5 plates from steel engravings (by G. Hamilton, E. Gill and J. Neil, including a portrait of Wylie) and 6 from lithographs of natural history subjects, 6 appendices (natural history, by J. E. Gray, Dr. Richardson, Adam White, John Gould & others); Vol. II, pp. [ii], vi, 512; large partially coloured folding map (in pocket), 5 plates from steel engraved views by G. Hamilton, J. Neil and E. Gill, and 6 of aboriginal weapons, artefacts, etc.; 2 text illustrations, 4 tables (3 of Aboriginal languages & dialectical comparisons); original vinyl; (top and fore-edges dyed); a very good set; scarce. Adelaide; Libraries Board of South Australia; 1964. \*\*\**Australiana Facsimile Editions No. 7* (981 sets printed including a 1967 reprint of about 500 copies). First published, T. & W. Boone, 1845, see Ferguson 4031. Pages 145-512 in Volume II consist of "Manners and Customs of the Aborigines of Australia", a substantial and important early contribution to the literature on the Aborigines. #14610 **A\$450.00**



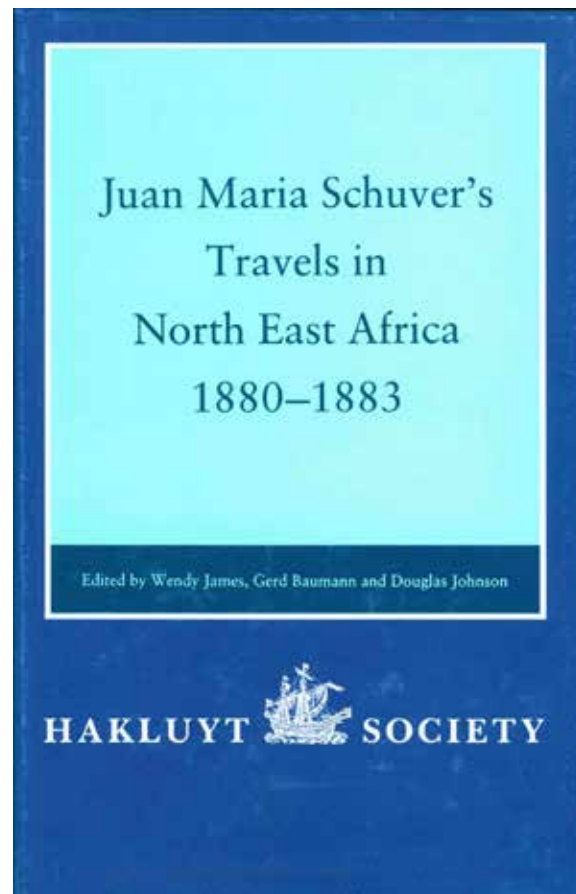
- 44 **Warburton**, Colonel Peter Egerton. **JOURNEY ACROSS THE WESTERN INTERIOR OF AUSTRALIA.** With an Introduction and Additions, by Charles H. Eden. Edited by H. W. Bates. Facsimile Edition; pp. xii, 308; large folding coloured map, 9 plates, text illust.; original vinyl; (some foxing of edges; light pencilled notes in margins); a very good copy. Adelaide; Libraries Board of South Australia; 1968. \*\*\**Australiana Facsimile Editions, No. 11. 476 copies only were printed. Originally published, London, Sampson Low, Marston, Low, & Searle, 1875. #23459* **A\$225.00**



- 45 [Bland, William; Editor]. **JOURNEY OF DISCOVERY TO PORT PHILLIP, NEW SOUTH WALES;** by Messrs. W. H. Hovell, and Hamilton Hume; in 1824 and 1825. Sydney: A. Hill, Printer, George Street. Facsimile of First Edition; pp. [ii], [iv], viii, 88 (last blank), [8] (Appendix, last 3 blank); original vinyl; a fine copy. [Adelaide; Libraries Board of South Australia; 1965]. \*\*\**Australiana Facsimile Editions, No. 12 (610 copies printed). The original edition, published in 1831, is extremely rare, and the second edition of 1837 is also very rare. This is an interesting copy, from the library of Brigadier Lawrence Fitzgerald, with bookplate, and with numerous pencilled notes on geographical locations, etc. in margins; also a pasted-in note concerning the original edition in the State Library of Victoria.* #6508 **A\$175.00**



- 46 **James**, Wendy; **Baumann**, Gerd; and **Johnson**, Douglas H.; Editors. **JUAN MARIA SCHUVER'S TRAVELS IN NORTH EAST AFRICA 1880-1883**. First Edition; pp. cviii, 392, [4](blank); portrait frontispiece, 18 figures (maps & illustrations including 2 coloured maps), 8 appendices, bibliography, list of primary & secondary sources, index; original cloth, gilt; a fine copy in dustwrapper. London; The Hakluyt Society; 1996. \*\*\**Hakluyt Society Second Series, Volume 184*. #63450 **A\$65.00**




- 47 **Younghusband**, Sir Francis. **KASHMIR**. Illustrated in Colour by Major E. Molyneux D.S.O. Second Edition, Second Impression; pp. xvi, 238, [2](adv.); double-page sketch map, 32 coloured plates; original cloth; a very good copy in worn dustwrapper. London; A. & C. Black; (1933). #11908 **A\$70.00**






- 48 **Beale, Edgar. KENNEDY OF CAPE YORK.** Med. 8vo, First Edition; pp. [xii], 284(last 3 blank); endpaper maps, 2 double-page, 1 full-page & 3 text maps, 20 plates, bibliography including MS., newspaper & Registries sections, notes, sources, etc., index; original papered boards; (some minor internal soiling); a very good copy in dustwrapper. (Adelaide); Rigby; (1970). #5009 **A\$75.00**



- 49 **Livingstone, David.** **THE LAST JOURNALS OF DAVID LIVINGSTONE, IN CENTRAL AFRICA,** from 1865 to his death. Continued by a Narrative of his Last Moments and Sufferings, obtained from his faithful Servants Chuma and Susi. By Horace Waller, F.R.G.S., Rector of Twywell, Northampton. Tenth Thousand. In Two Volumes.—Vol. I [ONLY]. Pp. xx, 360; very large folding map in pocket at end, 7 plates, 18 text illustrations; original cloth; uncut; very scarce. London; John Murray; 1880. *\*\*\*Volume I only, but complete in itself, including the large map.* #14476


**A\$95.00**




- 50 **Livingstone, David: THE LIFE AND EXPLORATIONS OF DAVID LIVINGSTONE, LL.D.** Carefully Compiled from Reliable Sources. 4to; pp. viii, 632; fine chromolitho. frontispiece & chromolitho. (additional) title, 19 tinted litho. plates; contemporary half leather (a few minor marks); a very good copy; scarce. London; Adam & Co.; N.D. [c. 1875]. *\*\*\*Without the map present in some copies.*  
#49286 **A\$85.00**



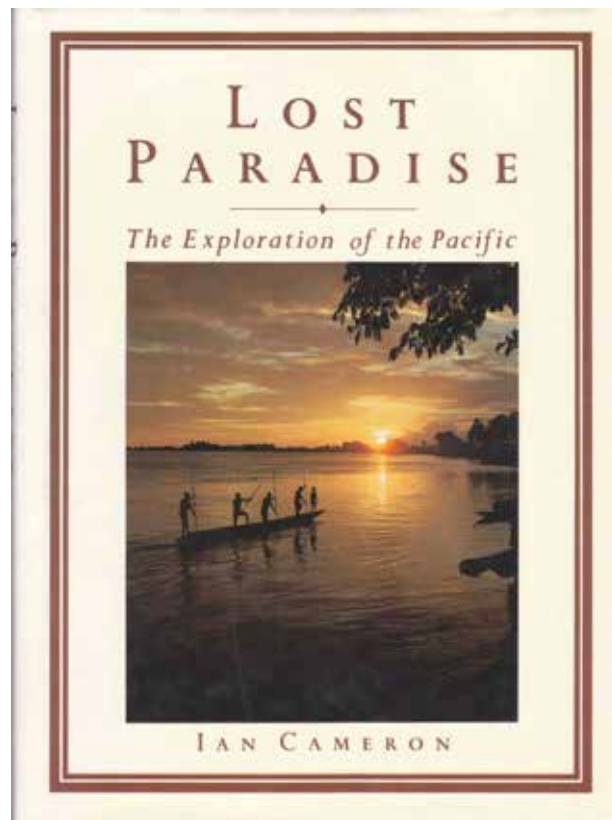
- 51 **Kippis, Andrew.** **THE LIFE OF CAPTAIN JAMES COOK.** Totque maris vastaeque exhausta Pericula Terrae. Virg. By Andrew Kippis, D.D. F.R.S. and S.A. London: Printed for G. Nicol, Bookseller to His Majesty, in Pall-Mall; and G. G. J. and J. Robinson, Pater-noster Row. M.DCC.LXXVIII. 4to, First Edition; pp. xvi, 528 (last advert.); portrait frontispiece; half calf, with raised bands in contemporary style, with marbled sides; (tooth marks to upper right-hand corner of front board only; faint marks from pressed leaf to a couple of leaves; a light waterstain to upper & inner margins only of a few leaves at end); notwithstanding these slight blemishes a very nice, generally clean & crisp copy, complete with half-title; scarce. London; Printed for G. Nicol [etc.]; 1788. \*\*\**Holmes 69; Beddie 32; Forbes 149.* #43312 **A\$2750.00**




- 52 **Campbell, R.J. LIVINGSTONE.** Facsimile Edition; pp.xvi,298(last 3 blank); portrait frontispiece, 8 maps (1 folding), 10 plates, itinerary, bibliography, index; original cloth; a nice copy; scarce. Westport, Connecticut; Greenwood Press, Publishers; (1972). *\*\*\*First published by Dodd, Mead in 1930.* #14666 **A\$45.00**




- 53 **Cameron, Ian. *LOST PARADISE*.** The Exploration of the Pacific. Impl. 8vo, First Edition; pp. 248; a few maps, 24 coloured plates (3 double-page) & numerous other b/w. illu. app. bib. index; original brown cloth-grained papered boards, spine lettered in gilt; a fine copy in dustwrapper. London, Melbourne, Auckland, Johannesburg; Century; (1987). *\*\*\*With a chapter on American exploration in the Antarctic and numerous other references to southern waters. Renard 279. #19818* **A\$45.00**



- 54 **Webster, E. M.** **THE MOON MAN.** A Biography of Nikolai Miklouho-Maclay. [With a Foreword by O. H. K. Spate.] Roy. 8vo; First Edition; pp. xxvi, 422(last blank); 8 maps, 49 plates, notes, bibliography, index; original papered boards; a nice copy in dustwrapper. (Melbourne); Melbourne University Press; 1984. \*\*\**A notable traveller and scientist who studied the area around what is now Madang, and its natives, who believed him to come from the moon.* #5604 **A\$110.00**




- 55 **Sturt**, Captain Charles. **NARRATIVE OF AN EXPEDITION INTO CENTRAL AUSTRALIA**, performed under the Authority of Her Majesty's Government during the Years 1844, 5 and 6. Together with a Notice of the Province of South Australia, in 1847. T. & W. Boone, MDCCCXLIX. 2 vols., Facsimile Edition; Vol. I, pp. [ii], x, iv, [5]-416, 12(adv., last blank); folding map of the route, 8 plates (4 coloured), 11 text illustrations, advert. slip; Vol. II, pp. [ii], vi, 308, 92(appendices), 2, 12(adv.), 8 plates (2 coloured), 4 text illustrations, advert slip, 5 appendices; original vinyl; a very good set; scarce. [Adelaide; Libraries Board of South Australia; 1965]. *\*\*\*Brigadier Lawrence FitzGerald's copy with his bookplate and pencilled notes in margins. Australiana Facsimile Editions No. 5. LACKING the folder of two large maps which were available separately in the original edition.*  
#40831 **A\$135.00**

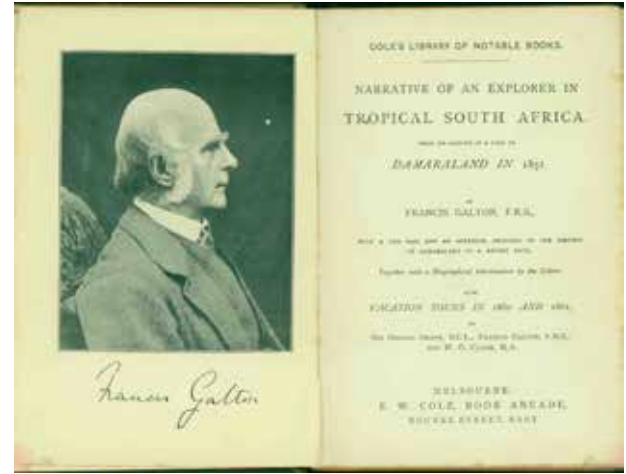




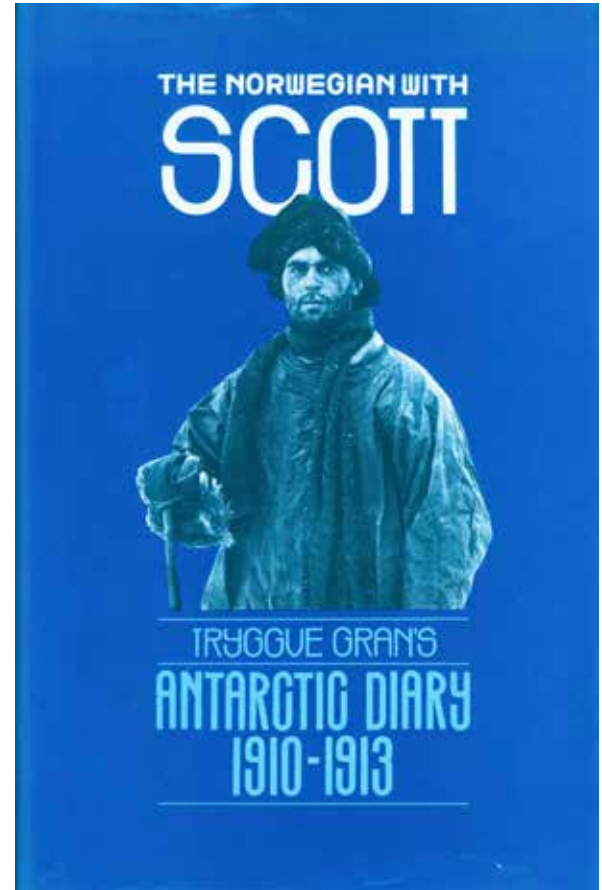
- 56 **Sturt**, Captain Charles. **NARRATIVE OF AN EXPEDITION INTO CENTRAL AUSTRALIA**, performed Under the Authority of Her Majesty's Government, during the Years 1844, 5 and 6. Together with a Notice of the Province of South Australia, in 1847. 2 vols., Facsimile Edition; Vol. 1, pp. x, iv, [5]-418(last 2 blank); folding map; 8 plates, 11 text illustrations; Vol. 2, pp. vi, 308, 94(appendices, last 2 blank); 8 plates, 4 text illustrations, 5 appendices, Errata; original cloth; a fine set. New York; Greenwood Press, Publishers; (1969). #32535 **A\$275.00**




- 57 **Galton, Francis; F.R.S. Cole's Library of Notable Books. NARRATIVE OF AN EXPLORER IN TROPICAL SOUTH AFRICA.** Being and account of a visit to Damaraland in 1851. With a new map, and an appendix, bringing up the history of Damaraland to a recent date. Together with a Biographical Introduction by the Editor. Also Vacation Tours in 1860 and 1861, by Sir George Grove, D.C.L., Francis Galton, F.R.S., and W. G. Clark, M.A. Cr. 8vo, First Australian Edition(?); pp. xx, 214, [8](index, last blank), [215]-320; frontispiece, full-page map, 2 plates & 3 text illustrations plus appendix & index to the Damaraland narrative, 4 plates & 4 text illustrations to the 'Vacation Tours'; original cloth (rebacked, preserving original spine; new endpapers); scarce. Melbourne; E. W. Cole, Book Arcade; N.D. [c. 1895]. *\*\*\*First published in 1853, new edition (with additional Preface) 1889, the title-page with the Australian details is a cancel. The 'Vacation Tours' include an account of the Eclipse of 1860 in North Spain by Galton.* #65680 **A\$120.00**



- 58 **Gran, Tryggve: THE NORWEGIAN WITH SCOTT.** Tryggve Gran's Antarctic Diary 1910-1913. Edited by Geoffrey Hattersley-Smith. Translated by Ellen Johanne McGhie (nee Gran). Preface by Basil Greenhill. Roy. 8vo, First Edition in English; pp. 260(last 2 blank); 2 endpaper maps, map frontispiece, 16 plates, biographical notes, references, index; original papered boards; (name on endpaper; some minor soiling); a very good copy in dustwrapper. [London]; Her Majesty's Stationery Office [for] National Maritime Museum; (1984).  
\*\*\*Renard 611. #6165 **A\$85.00**

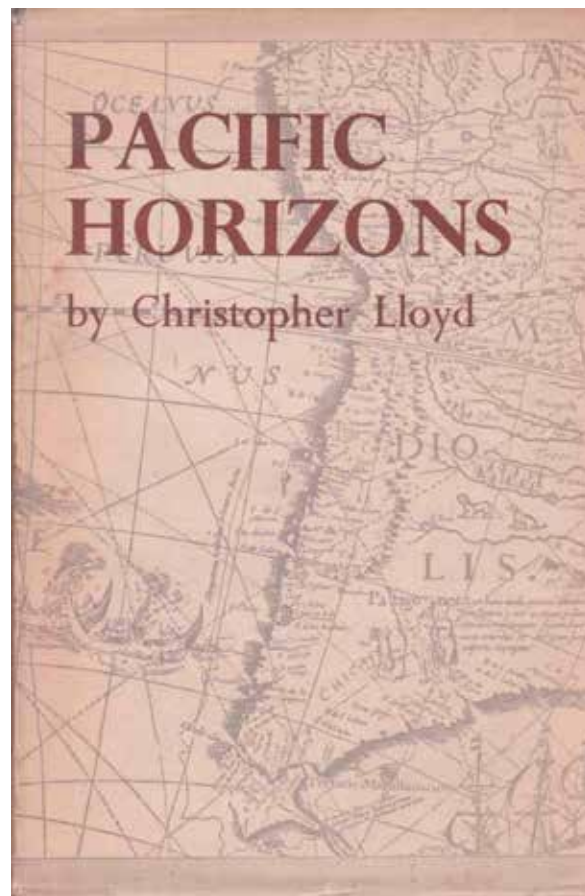


- 59 **Divine, David. THE OPENING OF THE WORLD.** Cr. 4to, First U.S. Edition; pp. 272; endpaper maps, 3 double-page & 4 full-page coloured maps, numerous b/w. maps in text (some double-page & full-page); 21 coloured plates (included in pagination), very numerous b/w. illustrations throughout (some full-page); index; original cloth; (some soft pencilled lines in margins; 2 leaves of plates bound out of order, but complete); a very good copy in dustwrapper. New York; G. P. Putnam's Sons; (1973). #26199 **A\$25.00**




- 60 Lloyd, Christopher. **PACIFIC HORIZONS**. The Exploration of the Pacific before Captain Cook. First Edition; pp. 188; endpaper map, 8 plates (5 of early maps, 1 double-page), references, index; original cloth; a very good copy in slightly worn dustwrapper. London; George Allen and Unwin Ltd., (1946). #2219

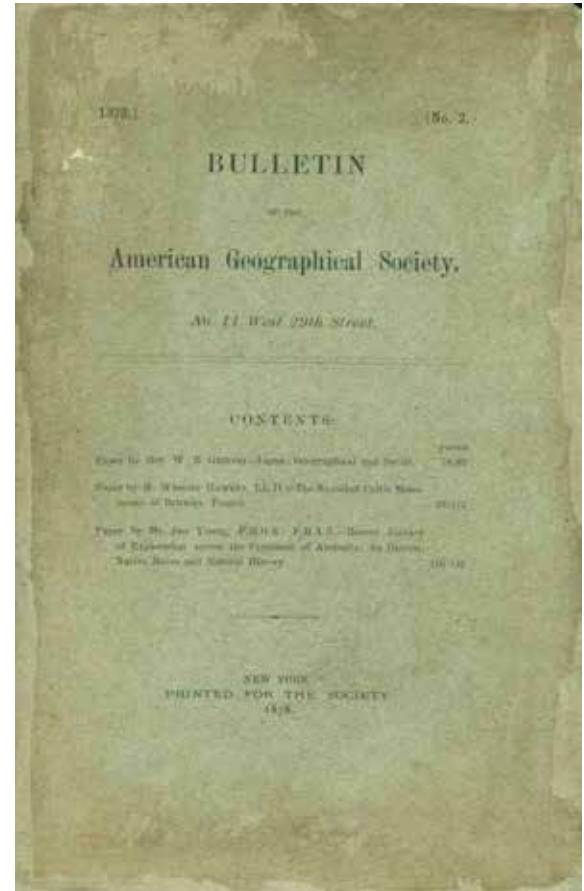
**A\$50.00**




- 61 **Fitzgerald**, Brigadier L. **POINT HICKS TO CAPE HOWE.**  
Cook's Landfall — 19 April 1770. First Separate Edition; pp. [ii],  
[579]-596, [2](blank); 4 illustrations, 2 tables; stapled, as issued; a very  
good copy. [Melbourne]; Reprinted from the Victorian Historical  
Magazine, Vol. 42, No. 3; August, 1971. #18333 **A\$20.00**



- 62 **Young, Mr. Jess.** **RECENT JOURNEY OF EXPLORATION ACROSS THE CONTINENT OF AUSTRALIA;** Its Deserts, Native Races, and Natural History. By Jess Young, F.R.G.S., F.R.A.S., Astronomer of the Giles Expedition. [Drop title]. Med. 8vo, First Edition; pp. 116-141; [contained in] Bulletin of the American Geographical Society; uncut in the original pale green printed wrappers (margins frayed & neatly restored with matching paper; a few small marginal tears to text leaves neatly repaired); preserved in a cloth folding box, gilt leather title-label on spine; rare. New York; Printed for The Society; 1878. \*\*\**Bulletin No. 2 of 1878, comprising Pp. [77]-142(last blank). This was the first publication of a first-hand account of Ernest Giles' fourth expedition and is one of very few eye-witness accounts. A separate printing of this important paper is extremely rare, known in only one copy.* #67390 **A\$450.00**



- 63 **Time-Life: THE SEAFARERS.** A series of 21 (of a total of 22) volumes, 4to, various impressions of the First English Language Edition, each of 176 pages (2 volumes slightly more), with coloured map endpapers, numerous coloured & b/w. illustrations & a few text maps, bibliography & index to each volume; a fine set in original imitation leather, with coloured illustrations mounted on front boards. Amsterdam; Time-Life Books; (1979-85). \*\*\**A fine, informative and well-illustrated reference, comprising:-* *The Pirates* (192 pp., 2nd impr., 1979); *Fighting Sail* (184 pp., 2nd impr., 1979); *The Great Liners* (2nd impr., 1979); *The Explorers*; *The Men-of-War* (both 2nd impr., 1980); *The Ancient Mariners* (1st impr., 1982); *The Vikings*; *The Frigates*; *The Whalers* (all 2nd impr., 1982); *The Spanish Main* (2nd impr., 1983); *The Venetians*; *The East Indiamen* (both 3rd impr., 1983); *The Atlantic Crossing*; *The Luxury Yachts* (both 2nd impr., 1984); *The Racing Yachts*; *The Dreadnoughts* (both 3rd impr., 1984); *The Windjammers*; *The U-Boats* (both 4th impr., 1984); *The Northwest Passage* (3rd impr., 1985); *The Armada*; *The Pacific Navigators* (both 4th impr., 1985); *The Clipper Ships* (this volume lacking, but can be obtained to order at modest cost). #53035 **A\$175.00**






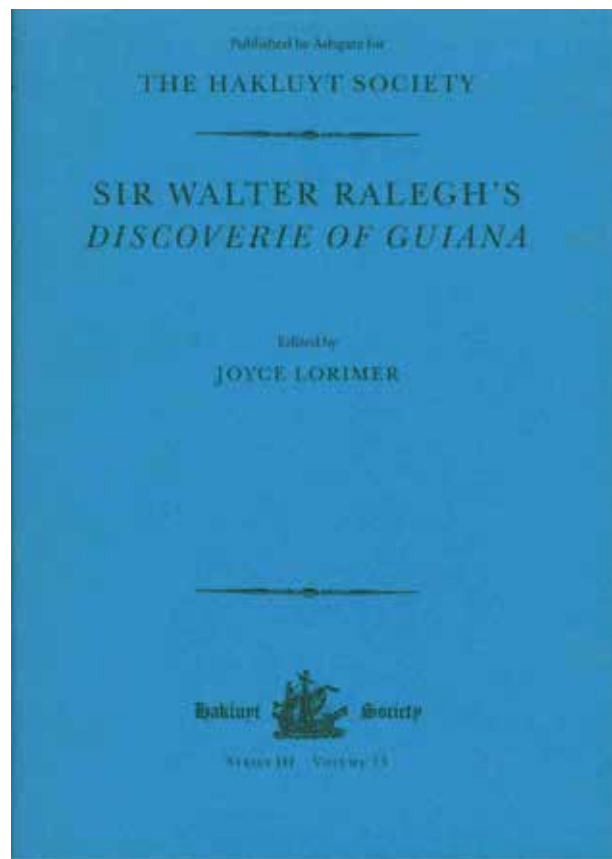
64 **Pateshall, Nicholas. A SHORT ACCOUNT OF A VOYAGE  
ROUND THE GLOBE IN H.M.S. CALCUTTA 1803-1804.**

Edited with an Introduction by Marjorie Tipping. First Edition; pp. 96(last blank); frontispiece (H.M.S. Calcutta), full-page plan of Port Phillip (Acting Lieut. Murray's chart), sketch of Sullivan Bay camp by G. P. Harris, bibliography, index; original papered boards; a fine copy in dustwrapper. (Melbourne); Queensberry Hill Press; 1980. \*\*\**The work includes an account (here published for the first time) of the abortive first settlement in what is now Victoria.* #5181


**A\$60.00**



- 65 Lorimer, Joyce; Edited by. **SIR WALTER RALEGH'S DISCOVERIE OF GUIANA.** Super roy. 8vo, First Edition; pp. xcvi, 360, [2](blank); 9 maps, 3 illustrations, 6 appendices, references, index; original cloth; a fine copy in dustwrapper. London; Published by Ashgate for The Hakluyt Society; 2006. *\*\*\*Hakluyt Society Series III, Volume 15.* #27995 **A\$85.00**



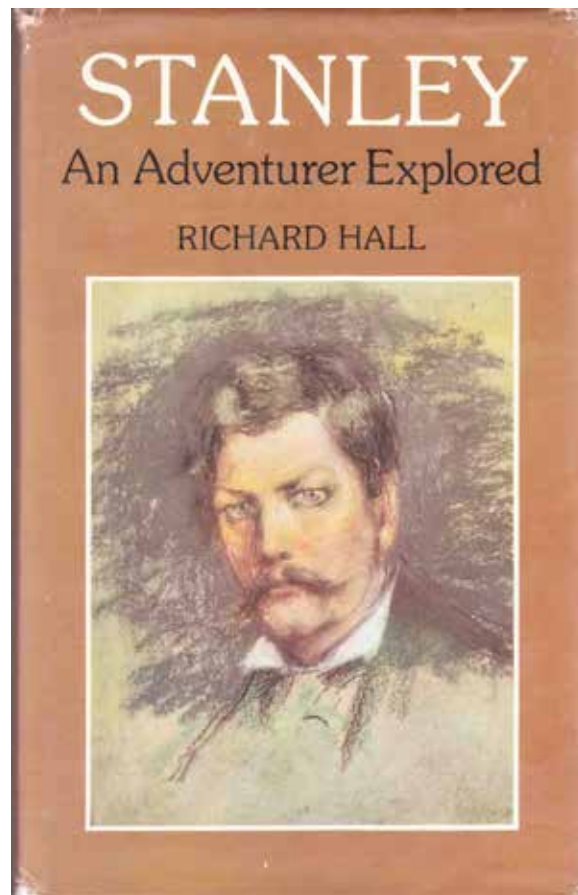
- 66 **von Hagen, Victor W. SOUTH AMERICA CALLED THEM.**  
Explorations of the Great Naturalists. Charles-Marie de la Condamine,  
Alexander von Humboldt, Charles Darwin, Richard Spruce. First  
Edition; pp. xiv, 402(last blank); 29 plates (including 7 full-page maps),  
bibliographical references, chronology, index; original decorated cloth; a  
very good copy with flaps of dustwrapper loosely inserted; scarce. London;  
Robert Hale Limited; (1949). #34896 **A\$65.00**




- 67 **Amundsen, Roald.** **THE SOUTH POLE:** An Account of the Norwegian Antarctic Expedition in the "Fram", 1910-1912. Translated from the Norwegian by A. G. Chater. 2 vols., thick med. 8vo (approx.; 230 mm. by 155 mm.), First U.S. Edition; Vol. I, pp. xxxvi, 392; folding tinted General Map of the South Polar Region at end, 1 other map, 57 plates; Vol. II, pp. x, 450(last blank); 2 folding charts and 2 full-page charts, 16 other maps & charts, 43 plates, 7 text figures, folding sectional diagrams of the "Fram", 5 scientific appendices, index; original cloth (a little worn & discoloured; spines wrinkled); top edges gilt; (light marginal staining to most plates; the final folding chart to Vol. II crudely repaired with sticky tape); nevertheless a sound and complete set; scarce. New York; Lee Keedick; 1913. \*\*\**Spence 18; Renard 20; Rosove A9.B2.* *This edition consists of the sheets of the First London Edition (first impression), with the title-leaf and last leaf in each volume replaced by cancel leaves with the U.S. details, and is identical in content to the First London Edition.* #62491 **A\$350.00**



- 68 **Hall, Richard.** **STANLEY:** An Adventurer Explored. Med. 8vo, Book Club Edition; pp. 400; endpaper map, 42 illustrations, bibliography, sources; 2 indices; a very good copy in slightly worn dustwrapper. (London; Purnell Book Services; 1974). *\*\*\*Identical with the First Edition but for the imprint.* #14869 **A\$35.00**



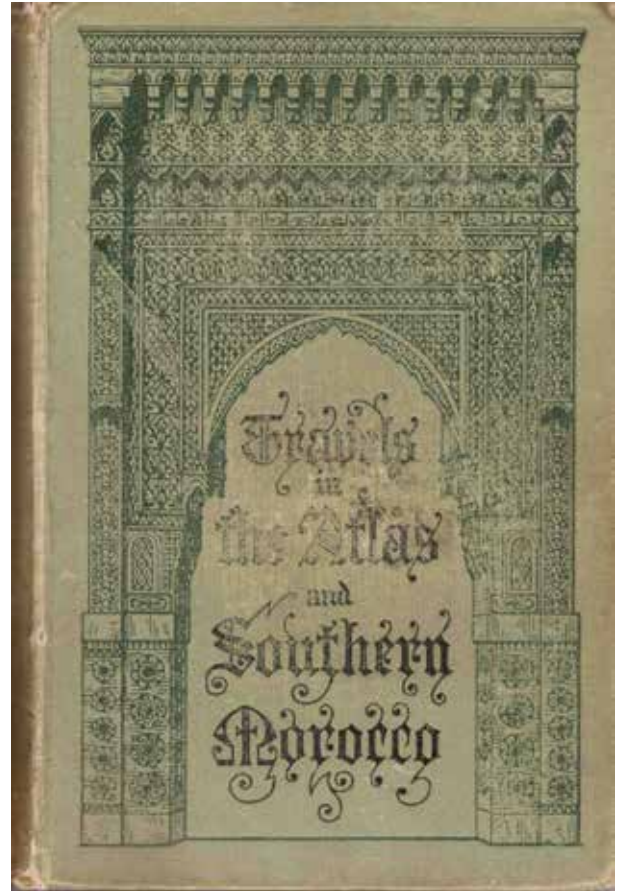
- 69 **Cumpston, J. H. L. THOMAS MITCHELL.** Surveyor General & Explorer. First Edition; pp. xvi, 270, [2](blank); 12 maps, portrait frontispiece & 16 plates, 4 appendices, references, bibliography, index; original cloth; a very good copy in dustwrapper. London; Geoffrey Cumberlege, Oxford University Press; 1954 (1955). *\*\*\*Brigadier Lawrence FitzGerald's copy with light pencilled notes in margins.*  
#5017 **A\$145.00**



- 70 **Mitchell**, Major T. L. **THREE EXPEDITIONS INTO THE INTERIOR OF EASTERN AUSTRALIA;** with Descriptions of the Recently Explored Region of Australia Felix, and the Present Colony of New South Wales. 2 vols., Facsimile Edition; Vol. I, pp. [iv], xxiv, 356(last blank); large folding map, drawn by Mitchell & engraved by B. R. Davies, with outlines, divisions & Mitchell's routes in colour, coloured frontispiece (portrait of the Aboriginal Cambo) & 20 plates (including 1 full-page map), title vignette & 14 text illustrations, appendix; Vol. 2, pp. [iv], xii, 376(last blank), [377]-416(appendices); 30 plates, including a coloured folding geological section, 1 map (with coloured outlines & divisions), a folding panoramic plate, & 3 coloured plates (1 folding & 1 of Leadbeater's Cockatoo, sometimes called Major Mitchell Cockatoo), title vignette & 20 text illustrations, appendices (vocabularies, meteorological & barometrical journals, Report from Lieut. Zouch, Mounted Police, respecting the death of botanist Allan Cunningham, wool exports, shipping, etc.); original vinyl; (some minor internal soiling & marking); a good, sound set. Adelaide; Libraries Board of South Australia; 1965. \*\*\**Australiana Facsimile Editions No. 18 (just over 770 copies were printed). Facsimile of the Second Edition, T. & W. Boone, 1839, see Ferguson 2811. From the library of Brigadier Lawrence Fitzgerald, with his light pencilled notes and lines in margins.* #9445 **A\$265.00**



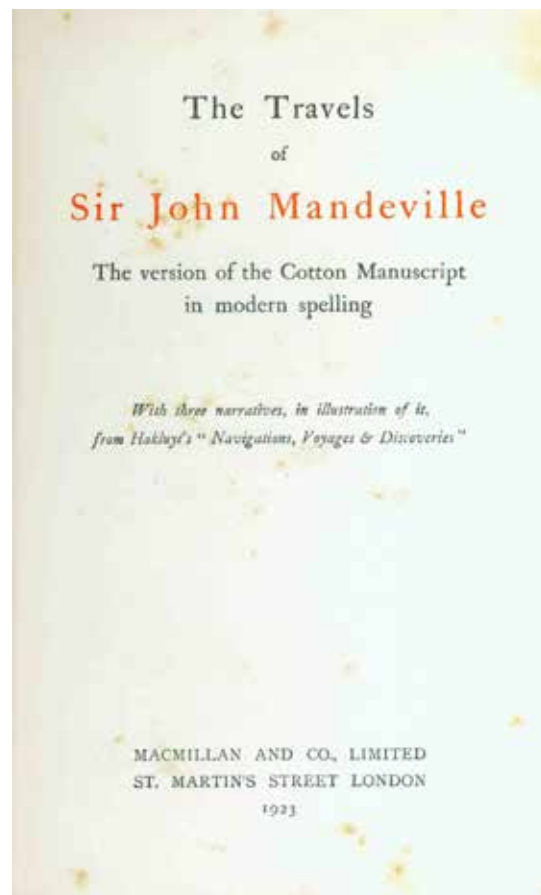
- 71 **Thomson, Joseph.** **TRAVELS IN THE ATLAS AND SOUTHERN MOROCCO.** A Narrative of Exploration. Cr. 8vo, First Edition; pp. xvi, 488, [8](adv.); 2 folding coloured maps, 4 text maps, , 31 plates, 37 text illustrations, index; original cloth (faded & a little worn; some foxing; name on half-title); a very good copy; very scarce. London; George Philip & Son; 1889. *\*\*\*Important English explorations in northern Africa.* #28791 **A\$650.00**



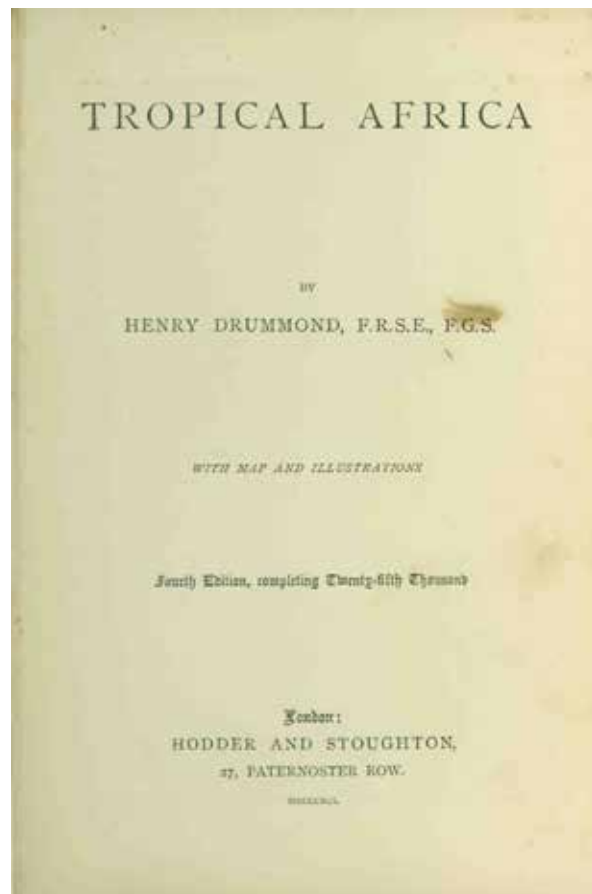


72 **Mandeville, Sir John: THE TRAVELS OF SIR JOHN MANDEVILLE.**


The version of the Cotton Manuscript in modern spelling. With three narratives, in illustration of it, from Hakluyt's "Navigations, Voyages & Discoveries". Fourth Impression (in this form); pp. xvi, 390, [2] (adv., last blank); glossary and index; original cloth; (inscription on Contents page; some foxing); a very good copy; scarce. London; Macmillan and Co., Limited; (1923). #57548 **A\$100.00**




- 73 **Drummond, Henry.** **TROPICAL AFRICA.** With map and illustrations. Fourth Edition, completing Twenty-fifth Thousand. Cr. 8vo, Fourth Edition; pp. [ii], xiv, 228, 16(adv.); folding coloured map, 4 full-page illustrations; original cloth (spine faded; sewing a little weak). London; Hodder and Stoughton; MDCCCXCI [1891]. #65900 **A\$45.00**




- 74 **Columbus, Christopher: THE VOYAGES OF CHRISTOPHER COLUMBUS.** Being the Journals of his First and Third, and the Letters concerning his First and Last Voyages, to which is added the Account of his Second Voyage written by Andres Bernaldez. Now newly translated and Edited, with an Introduction and Notes by Cecil Jane. 4to, Facsimile Edition; pp. [vi], 350(last 3 blank); 5 maps, 2 appendices, index; original vinyl; (soft pencilled lines & occasional notes in margins); a nice copy. [Amsterdam; N. Israel; 1970]. *\*\*\*Argonaut Press No. 9. First published (in this form) in 1930.*  
#42790 **A\$75.00**



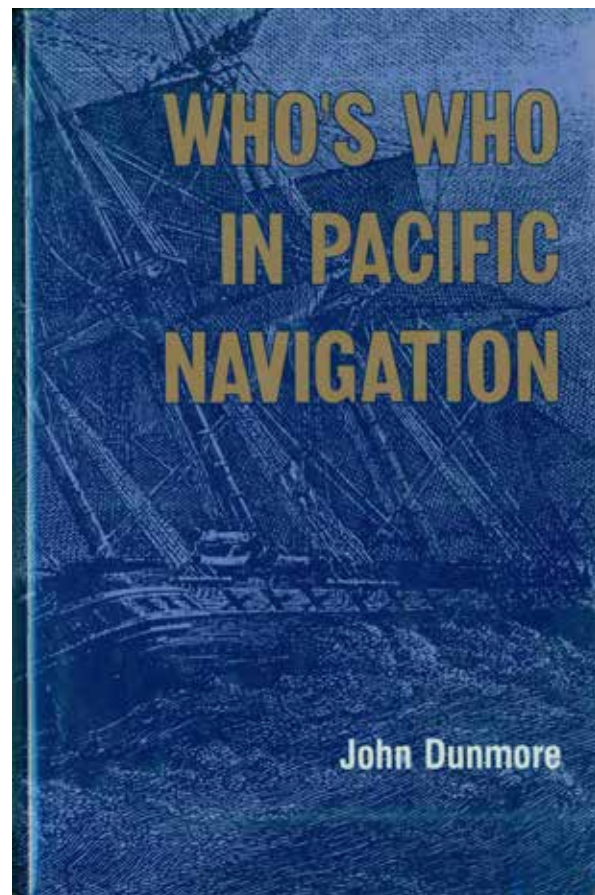
- 75 **Waterton, Charles. WANDERINGS IN SOUTH AMERICA**, the North-West of the United States, and the Antilles, in the Years 1812, 1816, 1820, & 1824. With Original Instructions for the perfect preservation of Birds, Etc. for Cabinets of Natural History. New Edition. Edited, with Biographical Introduction and Explanatory Index, by the Rev. J. G. Wood. With one hundred illustrations. Cr. 8vo; pp. [iii]-xvi, 520, 42(adv.); numerous illustrations, index; original cloth decorated in black & gilt (marked & a little worn; lacking half-title & final advert. leaf). London; Macmillan & Co.; 1880. #35020 **A\$65.00**



- 76 **Darwin, Charles:** **WHAT DARWIN SAW** in his voyage round the world in the ship Beagle. Med. 8vo, Facsimile Edition; pp. [5]-228 (as issued); 12 maps & charts, 103 illustrations, index of notable persons mentioned, general index; original vinyl; a nice copy in slightly torn dustwrapper. New York; Weathervane Books; (1978). \*\*\**Freeman 167b (IN Additions and Corrections to Second Edition of 1977 to 1 January, 1986 - limited circulation, University College London for the Author). First published in 1879 (Freeman 35) and designed "to interest children in the study of natural history and of physical and political geography." With several references to Australia, including exploration and natural history.* #65737 **A\$35.00**



- 77 **Dunmore, John. WHO'S WHO IN PACIFIC NAVIGATION.**  
Med. 8vo, First Edition; pp. xvi, 312; bibliography, index; original  
papered boards; a fine copy in dustwrapper. Honolulu; University  
of Hawaii Press; 1991. \*\*\**A wonderful and much-needed work giving  
short biographical and historical details of numerous figures in the history  
of maritime activity in the Pacific, some well-known and many much less  
so. Of great utility and interest.* #62816 **A\$125.00**



# GASTON RENARD Pty. Ltd.

*Postal Address:*  
P.O. Box 1030,  
Ivanhoe, Melbourne,  
Victoria, 3079, Australia.

Established 1945  
(A.C.N. 005 928 503)  
**ABN: 68 893 979 543**  
**www.GastonRenard.com**

*Electronic communications:*  
Telephone: +61 (0)3 9459 5040  
FAX: +61 (0)3 9459 6787  
E-mail: books@GastonRenard.com

## NOTICE TO CUSTOMERS:

This is our two hundred and thirty-first short list. We hope you find something of interest.

We intend to produce many more lists in future on a variety of subjects and we would prefer where possible to send these by email as PDF file attachments or links to files on our Website. This has the obvious advantage of reducing costs and enhancing the speed of delivery and the email/PDF versions will also be enhanced with colour illustrations. A fully illustrated version of this list in pdf format is also available on our website or will be emailed on request. Likewise we encourage you to send orders by email, fax or telephone.

If you would like to receive future lists please indicate your interests by email (preferred) or by using the form below by fax or post. If you would like to receive ALL lists (email only) please let us know also. If for any reason you do not wish to receive any more of these lists, also please let us know and we will cease and desist.

We have experimented with a number of forms for emailing orders to us but many security systems now prevent such links from working correctly so we suggest simply emailing us at: books@GastonRenard.com and copying and pasting the entries of the items you want from the list above. If you encounter any difficulties, please let us know! For orders by fax or by post please use the Order Form at end.

Some previous short lists (available on request):

<b>SHORT LIST NO. 230</b>	<b>AUSTRALIANA - A TON.</b>	<b>100 ITEMS.</b>
<b>SHORT LIST NO. 229</b>	<b>THE S LIST.</b>	<b>87 ITEMS.</b>
<b>SHORT LIST NO. 228</b>	<b>SIMILARITY OR COINCIDENCE?</b>	<b>85 ITEMS.</b>
<b>SHORT LIST NO. 227</b>	<b>THE SEA AND SHIPS.</b>	<b>81 ITEMS.</b>
<b>SHORT LIST NO. 226</b>	<b>AUSTRALIAN LITERATURE &amp; REFERENCE.</b>	<b>66 ITEMS.</b>
<b>SHORT LIST NO. 225</b>	<b>THE QR MISCELLANY.</b>	<b>91 ITEMS.</b>
<b>SHORT LIST NO. 224</b>	<b>NATURAL HISTORY.</b>	<b>93 ITEMS.</b>
<b>SHORT LIST NO. 223</b>	<b>TRAVELS.</b>	<b>93 ITEMS.</b>
<b>SHORT LIST NO. 222</b>	<b>AUSTRALIAN HISTORY.</b>	<b>83 ITEMS.</b>

Some previous short lists (continued):

<b>SHORT LIST NO. 221</b>	<b>BIBLIOGRAPHY, BOOKS, PRINTING, ETC.</b>	<b>69 ITEMS.</b>
<b>SHORT LIST NO. 220</b>	<b>THE P LIST.</b>	<b>68 ITEMS.</b>
<b>SHORT LIST NO. 219</b>	<b>A CHRISTMAS TON.</b>	<b>100 ITEMS.</b>
<b>SHORT LIST NO. 218</b>	<b>A DARWIN CENTURY.</b>	<b>100 ITEMS.</b>
<b>SHORT LIST NO. 217</b>	<b>A RANDOM DECADE.</b>	<b>76 ITEMS.</b>
<b>SHORT LIST NO. 216</b>	<b>POLAR REGIONS.</b>	<b>75 ITEMS.</b>
<b>SHORT LIST NO. 215</b>	<b>MISCELLANY.</b>	<b>87 ITEMS.</b>
<b>SHORT LIST NO. 214</b>	<b>VICTORIA.</b>	<b>79 ITEMS.</b>
<b>SHORT LIST NO. 213</b>	<b>A SELECTION OF VOYAGES.</b>	<b>79 ITEMS.</b>
<b>SHORT LIST NO. 212</b>	<b>THE NO LIST.</b>	<b>71 ITEMS.</b>
<b>SHORT LIST NO. 211</b>	<b>ARCHAEOLOGY.</b>	<b>57 ITEMS.</b>
<b>SHORT LIST NO. 210</b>	<b>CONCERNING NEW ZEALAND.</b>	<b>77 ITEMS.</b>
<b>SHORT LIST NO. 209</b>	<b>MILITARIA.</b>	<b>77 ITEMS.</b>
<b>SHORT LIST NO. 208</b>	<b>AUSTRALIA &amp; PACIFIC REGION.</b>	<b>84 ITEMS.</b>
<b>SHORT LIST NO. 207</b>	<b>INTELLIGENCE - MOSTLY ARTIFICIAL.</b>	<b>76 ITEMS.</b>
<b>SHORT LIST NO. 206</b>	<b>MMMM ... (MISCELLANY).</b>	<b>86 ITEMS.</b>
<b>SHORT LIST NO. 205</b>	<b>ZOOLOGY.</b>	<b>70 ITEMS.</b>
<b>SHORT LIST NO. 204</b>	<b>SOUTH AMERICA.</b>	<b>70 ITEMS.</b>
<b>SHORT LIST NO. 203</b>	<b>TRAVEL AND EXPLORATION.</b>	<b>72 ITEMS.</b>
<b>SHORT LIST NO. 202</b>	<b>AN L-LIST (MISCELLANY).</b>	<b>78 ITEMS.</b>
<b>SHORT LIST NO. 201</b>	<b>AUSTRALIANA.</b>	<b>66 ITEMS.</b>
<b>SHORT LIST NO. 200</b>	<b>CAPTAIN JAMES COOK.</b>	<b>60 ITEMS.</b>
<b>SHORT LIST NO. 199</b>	<b>ANTHROPOLOGY.</b>	<b>65 ITEMS.</b>
<b>SHORT LIST NO. 198</b>	<b>BOOKS ON BOOKS.</b>	<b>71 ITEMS.</b>
<b>SHORT LIST NO. 197</b>	<b>PHILOSOPHY.</b>	<b>94 ITEMS.</b>
<b>SHORT LIST NO. 196</b>	<b>THE K-LIST (MISCELLANY).</b>	<b>88 ITEMS.</b>
<b>SHORT LIST NO. 195</b>	<b>AUSTRALIANA.</b>	<b>69 ITEMS.</b>
<b>SHORT LIST NO. 194</b>	<b>SCIENCE.</b>	<b>71 ITEMS.</b>
<b>SHORT LIST NO. 193</b>	<b>GEOLOGY, MINING, ETC.</b>	<b>83 ITEMS.</b>



