

## **GERT JAN BESTEBREURTJE**

Rare Books

Langendijk 8, 4132 AK Vianen

The Netherlands

Telephone +31 - (0)347 - 322548

E-mail: [info@gertjanbestebreurtje.com](mailto:info@gertjanbestebreurtje.com)

Visit our Web-page at

<http://www.gertjanbestebreurtje.com>



Prices are quoted in euro, for clients within the European Community  
6 % VAT will be added to the prices.

### ***CATALOGUE 171 TRAVEL***



Illustration on cover cover no. 76 **LETH, Hendrick & Andries de.**  
Carte Nouvelle de la Mer du Sud. Amsterdam ca. 1730.




## *Central-Celebes Expedition 1909-1910*



**1 ABENDANON, E(duard) C(ornelius).** Midden-Celebes-Expeditie. Geologische en geographische doorkruisingen van Midden-Celebes (1909-1910). Leiden, E.J. Brill, 1915-1918.  
4 volumes + atlas. 8vo and folio. Original decorated cloth, atlas volume original half cloth (sl. dam.). With ca. 500 plates and illustrations and atlas volume with 16 folding coloured maps. € 475,00


Account of the scientific expedition in Central-Celebes 1909-1910 organized by the Koninklijk Nederlands Aardrijkskundig Genootschap. Including the history of the discovery of Celebes. Contributions by G.J. Hinde, G.F. Dollfus, W.F. Gisolf, J.H. Kruiemel, S.J. Vermaes and M. Weber. 'Gedurende twee jaar doorkruist Abendanon Celebes voor geografisch en geologisch onderzoek. Het resultaat van deze expeditie wordt neergelegd in een prachtig uitgegeven, lijvig vierdelig boekwerk van 1900 bladzijden met veel illustraties en kaarten, de duurste publicatie ooit door het KNAG gefinancierd' (*Wentholt, In kaart gebracht met kapmes en kompas, p. 76*). - Rare with the atlas volume.



2 **AMSTERDAM.** Ancrage dans le port d'Amsterdam. (No pl., ca. 1780).

Engraving after Gerrit van de Welde by Antonio Suntach. Ca. 12,5 x 18 cm. € 95,00

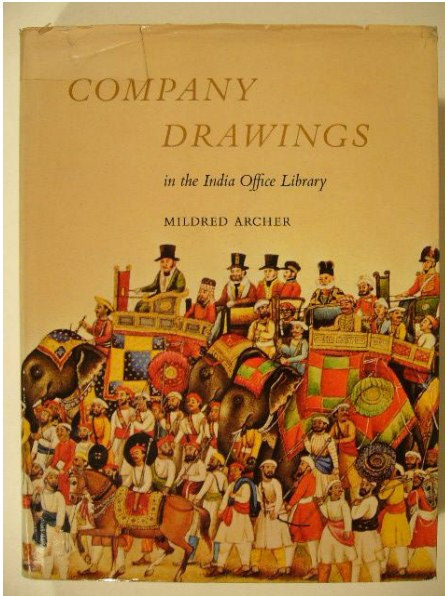
*Du Cabinet de M. Poullain.* - Fine harbour view of the IJ in Amsterdam with many sailing ships.



3 **AMUNDSEN, Roald & Lincoln ELLSWORTH.** De


eerste vlucht over de Noordpool. Vertaald door Louis Blok. Amsterdam, H.J.W. Becht, (1926). Cloth (discoloured). With ca. 120 photographic illustrations. 282 pp. € 35,00

First published in Oslo in 1926: *Den Første flukt over Polhavet.* - Narrative of the Amundsen-Ellsworth-Nobile North Polar Flight, 1926, in the airship *Norge*. The first North Pole flight from King's Bay, West Spitsbergen, over the North Pole to Teller, Alaska. - *Arctic Bibliography 410.*




- 4 **ARCHER, Mildred.** Company drawings in the India Office Library. London, Her Majesty's Stationery Office, 1972. Cloth, with dust-jacket. With 78 plates and illustrations (4 in colours). XIV,298 pp. € 45,00

Company drawings were made by Indian artists who were employed by the British East India Office to illustrate the manners and customs of India.



- 5 **ARPI, Mario d'.** Messico. Bergamo, (1924). Original decorated cloth. With 2 maps and ca. 150 photographic plates and illustrations. 182 pp. € 45,00

## *The English way of life in British India*



6 **ATKINSON, George Francklin.** 'Curry & rice', on forty plates; or, the ingredients of social life at 'our station' in India. London, Day & Son, (1858).

8vo. Original blind-tooled orange cloth with elaborate gilt pictorial decoration, spine gilt, a.e.g. With tinted lithographed title-page (two small tears blank margin repaired) and 39 tinted lithographed plates (some misbound) and 1 leaf of text to each plate. € 695,00

*First edition.* - Hilarious caricature of the English way of life in British India in the 19th century, with nice tinted lithographed plates depicting the judge, magistrate, colonel, racecourse, coffee shop, tiger shooting, bazar, etc. Among the plates depicting the daily routines are excellent tinted illustrations of tiger shooting and pig sticking (*Czech p.14*). - Except some foxing as usual, *a very nice copy*. *Abbey, Travel, 487; Hiler p.52.*

## *Sudan*

7 **BAKER, Samuel White.** *Ismailia*: a narrative of the expedition to Central Africa for the suppression of the slave trade. Organized by Ismail, Khedive of Egypt. New York, Harper & Brothers, 1875. Original brown pictorial cloth gilt (extremities of spine dam.). With engraved portrait, 2 coloured maps (1 folding) and many woodengraved plates. 542 pp. € 275,00



*First American edition.* - 'This work by the celebrated traveller and sportsman describes his extremely difficult and eventful journey to, and administration in, the Sudan. He was the first Englishman to take high office under the Egyptian government. Although well-equipped and accompanied by a substantial

number of troops, he had to contend with the hostility of the slave-traders (who fought several pitched battles against him) as well as that of the terrain' (*Blackmer Sale*).

*Hess & Coger 179; Ibrahim-Hilmy I, p.49; Czech p.11; Gay 2578; Scheybeler, Paolo Bianchi Collection, 25; Howge IV, B10.*

### *Travels in Greece*



8 **BARTHELEMY, Jean Jacques.**

Reise des jungen Anacharsis durch Griechenland vierhundert Jahr vor der gewöhnlichen Zeitrechnung. Aus dem Französischen. Berlin, Libau, Lagarde und Friedrich, 1789-1793.


7 volumes. Original embossed cloth, spines lettered in gilt. With

7 portrait frontispieces and 34 plans and maps (mostly folding).

€ 950,00

*First German edition.* - This famous and influential work was first published in French in 1788, *Voyage du jeune Anacharsis en Grèce*; numerous editions and translations appeared throughout the 19th century. Although there had been earlier attempts to popularize what was known of Greek antiquity, none was so immediately successful and influential as Barthelemy's Anacharsis, which played an important part

in the development both of neo-classicism and philhellenic sentiment in France. - (Age-browned). - *Scarce*.  
*Fromm 2082; Cf. Blackmer 83 and Atabay 67; Eutiner Landesbibliothek 0085 (later ed. only).*



9 **BEAUFORT, Louis de.**

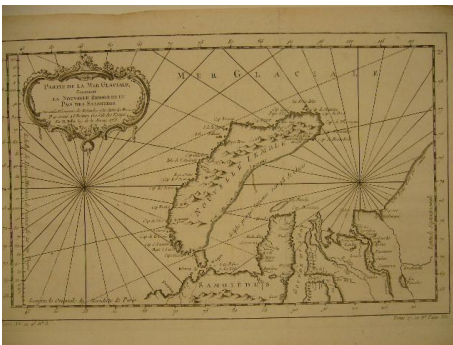
Dissertation sur l'incertitude des cinq premiers siècles de l'histoire romaine. Utrecht, Etienne Neaulme, 1738. Sm.8vo. Old marbled wrappers (spine damaged), uncut. With title-page printed in red and black, with engraved printer's device on title and engraved

frontispiece by P. Yver. (12),348; (3) pp.

€ 175,00

*First edition.* - The author explains what methods and documents might be used to give a truly scientific base to history.

*Arctic*



10 **BELLIN, Jacques Nicolas.**

Partie de la Mer Glaciale contenant la Nouvelle Zemble et le pais de Samoiedes suivant les découvertes des Hollandois et les cartes des Russes .. par M. Bellin. Paris, 1758.

Engraved map of Nova Zembla and part of the Northeast passage, with a decorative title

cartouche. Ca. 21,5 x 34,5 cm.

€ 125,00

From: *L'Histoire Generale des Voyages*. - Fine map produced by the French hydrographer and geographer, Jacques Nicolas Bellin (1703-1772) detailing the archipelago of Novaya Zemlya, the Samoyeds, and part of the Northeast passage.

## *Schoonhoven*



### 11 **BERKUM, Henricus van.**

Beschryving der stad Schoonhoven, bevattende in zig een verhaal van derzelver grond, waterstreamen, bevolking, benaming, oudheyd, vryeheeren, handvesten, privilegien, voorregten, keuren, handel, hooft-neeringen, ambagten, brandt, oorlogs gevallen, sterkte,

gelegentheyd, 't oude en nieuwe wapen, geestelyke en weereltlyke gebouwen, geleerde mannen, oude en nieuwe regeeringsform, verwisseling in kerkelyke en weereltlyke zaaken, en zeltzaamheden. Nader overzien en merkelyk vermeerdert, door J(ohannes) A(drianus) B(lok). Gouda, Gysbert en Willem de Vry, 1762.


4to. Contemporary half calf (1 hinge cracked but firmly holding), spine gilt, with red morocco title label. With title-page printed in red and black and woodcut coat of arms of Schoonhoven, folding genealogical table, folding engraved view from the river Lek by Jan Punt, folding engraved plan by Isaac Tirion, and 2 folding engraved views one of the city-hall and the other of the Barthlemy church by Jan Punt. (28),616,(9) pp. € 395,00

Important description of the city of Schoonhoven in the western Netherlands, called Zilverstad (silvercity). With fine topographical views by Jan Punt. - *A fine copy.*


*Nijhoff-Van Hattum 20; Bodel Nijenhuis 1316.*

12 **BERNATZIK, Hugo Adolf.** Gari-Gari. Leben und Abenteuer bei den Negern zwischen Nil und Kongo. Berlin, Deutsche Buch-Gemeinschaft, (1930). Original pictorial boards, spine half cloth. With folding map and 116 photographic illustrations. 204,(2) pp. € 45,00






*First edition.* - Classic travel-account by the Austrian ethnographer Hugo Adolf Bernatzik (1897-1953) dealing with his trip along the Nile in Anglo-Egyptian Sudan. - *A fine copy.*  
*Kainbacher p.41.*



13 **BINOT, Guy.** Pierre Dugua de Mons. Gentilhomme Royannais, premier colonisateur du Canada, lieutenant général de la Nouvelle-France de 1603 à 1612. (Royan), Bonne Anse, (2004). Wrappers. With illustrations. 267,(2) pp. € 35,00

Pierre Dugua de Mons (c. 1558 – 1628), a French merchant, explorer and colonizer, was born in the Château de Mons, in Royan, Saintonge (southwestern France) and founded the first permanent French settlement in Canada.



14 **BLAEU, Joan.** Atlas maior. Volume I - II: Englia, Scotia & Hibernia. Introduction and texts by Peter van der Krogt. Hongkong, Taschen, (2006). 2 volumes. Folio. Cloth, with dust-jackets, in slipcase. With numerous coloured maps. € 65,00

Fine reprint of two volumes of the Atlas Maior of 1665 with maps of England, Scotland and Ireland. Based on the copy in the Österreichische Nationalbibliothek in Wien.

## *A sailing-car on the Dutch beach*



15 **BLAEU, Joan.** *Currus veliferi Ill.mi Pr. Mauritii Nassouii.* - De zeyl-wagen die de doorluchtige vorst Maurits van Nassou, prins van Oranje, graef van Nassou, &c. heeft doen maken. Amsterdam, 1649. Engraving depicting 2 sailing-cars on the Dutch beach with many spectators in the foreground and sailing vessels in the background, after Jacob de Gheyn (II) by Willem Isaacsz. van Swanenburg coloured by hand; Dutch text on verso. Ca. 43 x 56,5 cm. € 1.850,00

From: Blaeu's *Toneel der steden.* - Fascinating view of prince Maurits with his friends on a trip on the beach from Scheveningen to Petten with a sailing-car designed by Simon Stevin in 1602. - *A very decorative view.*

*Muller, Historieplaten, 1158.*

## *Arabia and Southeast Asia*




16 **BLAEU, Willem Jansz.** *Asia noviter delineata.* (Amsterdam, ca. 1640.).

Engraved map of Arabia and Southeast Asia with cartouche, numerous sea monsters and sailing ships. Ca. 35,5 x 45 cm. € 800,00

The famous map of Asia by Blaeu but without the ornamental boarder cartouches. - *A fine decorative map.*

## *Utrecht*

17 **BLONDEEL, Valentyn Jan.** *Beschryving der stad Utrecht, behelzende derzelver opkomst, en voornaamste lotgevallen, mitsgaders de opvolging der bisschoppen tot het einde der twaalfde eeuw, benevens eene verhandeling over de vyf collegiale kerken, voornamelyk, die van S. Marten en S. Salvator.* Utrecht, Hermannus



Besseling, 1757.


Contemporary vellum (soiled).  
With title-page printed in red and black, engraved frontispiece, folding map and 3 folding engraved plates (2 by R. Blockhuysen). LII,396 pp.

€ 175,00

With bookplate of W. van Itterson and stamp of G.A.

Starink. - Description of the city of Utrecht. - (Browned). - *Nijhoff - Van Hattum 30.*

## Iraq



18 **BONOMI, Joseph.**

Nineveh and its palaces. The discoveries of Botta and Layard, applied to the elucidation of holy writ. London, Office of the Illustrated London Library, (1852).

Original embossed cloth gilt, spine gilt. With frontispiece, map and 234 wood-engravings.

XX,402 pp.

€ 125,00

*First edition.* - Nineveh was one of the oldest and greatest cities in antiquity on the eastern bank of the river Tigris and capital of the Neo-Assyrian empire. - Age-browned, otherwise fine.

## Rotterdamsche Lloyd

19 **BOREL, Henri.** Van Batavia naar Rotterdam. Reisgids van de Rotterdamsche Lloyd. Amsterdam, Rotterdamsche Lloyd, 1905.

Oblong 8vo. Original pictorial wrappers (sl. dam.). With many photographic illustrations. 159 pp.

€ 95,00



A practical guide for passengers travelling from Batavia to Rotterdam. Including information about the ship, daily life onboard, and on the ports of call: Padang, Cape Gardafui, Suez, Port-Said and Marseille. - *Scarce.*

### *A rare artist manuel*



20 **BOSSE, Abraham.** *Algemeene manier van Desargues, tot de practijck der perspectiven, gelijk tot die der meetkunde, met de kleyne voet-maat, mitsgaders der plaatsen, en proportien van de stercke en flaauwe rakingen, of kleuren .. uyt het Frans vertaalt van J. Bara. - (Bound with:) Algemeen middel tot de practijck der doorzicht-kunde op tafereelen, of regel-lose buytengedaenten, mitsgaders eenige bijzonderheden, nopende dees kunst, en die der plaet-snijdingh.* Amsterdam, Dancker

Danckerssz., 1654 & 1664.

2 volumes in 1. Contemporary polished vellum. With 2 engraved frontispieces, 2 engraved titlepages, woodcut vignettes on title-pages and 156 & 32 engraved plates. (8),288; (2),64 pp. € 495,00

Abraham Bosse (c. 1602-1604 – 1676) was a French artist, mainly as a printmaker in etching. In 1641 he began to attend classes given by the architect Girard Desargues (1591–1661) on perspective and other technical aspects of depiction. Bosse not only adopted these methods but also published a series of works between 1643–1653 explaining and promoting them. - (Browned). - *Bierens-de Haan 522-523.*



## Arabia

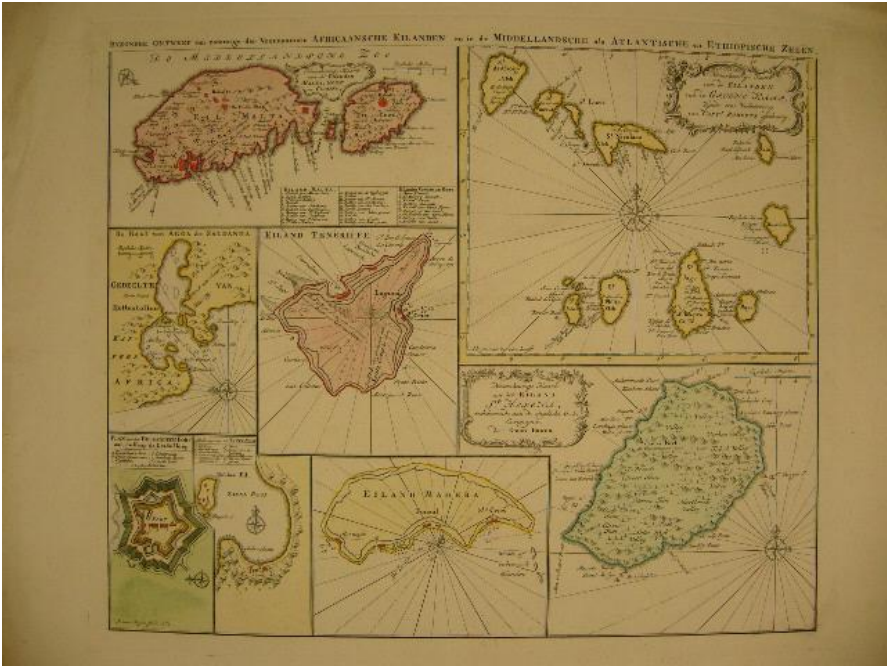


22 **BOWEN, Emanuel.** Nieuwe en naukeurige kaart van Arabien, Asiatisch Turkyen enz. .. door Emanuel Bowen, verbeterd door Willem Albert Bachiene. (No pl.), 1769.

Engraved map by Jan van Jagen depicting Arabia and parts of North Africa, Turkey and Iran. Ca. 34 x 42 cm.

€ 150,00

## African islands



23 **BOWEN, Emanuel.** Byzonder ontwerp van zommige der voornaamste Africaansche eilanden zo in de Middellandsche als Atlantische en Ethiopische zeeën.

(No place, 1784).

Engraved map by J. van Jagen, coloured by hand, featuring 7 small maps of islands of the Mediterranean Sea, Atlantic and South Africa.

Ca. 37 x 44 cm.

€ 275,00

First published by Emanuel Bowen, London 1747: Particular draughts of some of the chief African islands in the Mediterranean, as also in the Atlantic and Ethiopic Oceans. Depicting the Bay of Agoa de Saldanha and Table Bay, the islands of Cape Verde, Malta, Tenerife, St. Helena and Madera. - *Fine.*




## *Persia*



24 **BOWEN, Emanuel.** Persien en deszelfs omleggende landstreeken .. door Emanuel Bowen, verbeterd door Willem Albert Bachiene. (No pl.), 1773.

Engraved map by Jan van Jagen depicting Persia / Iran and parts of Turkey and Afghanistan. Ca. 33,5 x 41 cm. € 150,00



25 **BRAZIL.** Terra Brasillis.  
Antwerpen, Ludion, 2011. 4to. Boards.  
With numerous coloured plates and  
illustrations. 280 pp. € 25,00

An *Europalia* publication with  
contributions on Frans Post, Albert  
Eckhout, Johan Moritz Rugendas, Jean-  
Baptiste Debret, Johann Baptist von  
Spix, etc. - *Fine*.

### *The earliest information in English about Darfur (Sudan)*



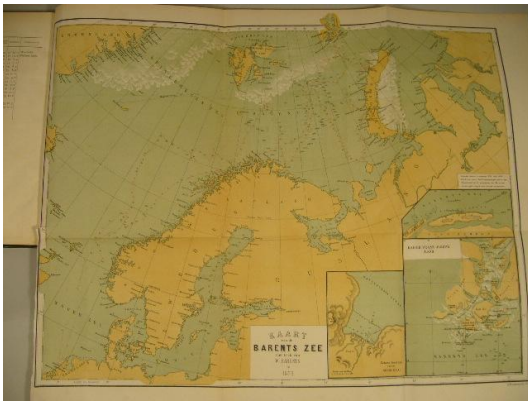
26 **BROWNE, William  
George.** Travels in Africa,  
Egypt and Syria, from the year  
1792 to 1798. 2nd edition,  
enlarged. London, T. Cadell and  
W. Davies, 1806.  
4to. Later half calf, spine ribbed  
with black morocco title-label.  
With engraved frontispiece,  
engraved plan and 3 folding

engraved maps (skilfully repaired). XXXV,632 pp. € 850,00

*Second and best edition;* first published in London in 1799. - 'This important work contains the earliest information in English about Darfur (Sudan). Browne, inspired by Bruce's travels, went to Egypt in 1792 hoping to explore the oases in the eastern Sahara and to journey to the source of the White Nile. He reached El Fashur in Darfur and was the first Englishman to explore the temple of Jupiter Ammon at the Oasis of Siwa. Browne was the first European to describe Darfur, which he reached with a Sudanese caravan in 1793. He was

imprisoned there by the Sultan of Darfur. In 1796 he reached Egypt again by caravan and eventually returned to England via Syria and Constantinople' (*Blackmer* 219). Browne gives detailed descriptions of the cities he visits, as well as the history of Cairo and Egypt under the Arabs. He was murdered by Kurdish bandits in 1813 at the age of forty-five. 'His description of Egypt is considered one of the best of the period' (*Howgego* p.153). - (Age-browned).

*Ibrahim-Hilmy I, p.91; Gay 43; Scheybeler, Paolo Bianchi Collection, 67.*



27 **BRUIJNE, A. de, L.R. KOOLEMANS BEIJNEN, e.a.** De verslagen omtrent den tocht met de *Willem Barents* naar en in de IJszee, in den zomer van 1878 (&) 1879. Amsterdam, C.L. Brinkman, Utrecht, J.L. Beijers, 1879- 1880. 2 volumes in 1. 4to.

Contemporary half calf. With 2 folding coloured maps, 6 tables, and 5 plates (4 folding). 71; 40 pp. € 125,00

*Bijbladen Tijdschrift Aardrijkskundig Genootschap.* - The Dutch ship *Willem Barents*, on the first trip to the Arctic in 1878, cruised the Greenland Sea to Jan Mayen and northwest West Spitsbergen, thence southward to Bear Island, and eastward across Barents Sea in north-south traverses as far as Novaya Zemlya. The second voyage went as far as Novaya Zemlya, thence north and westward to a point off Franz Josef Land.

*Tiele 1111; Arctic Bibl. 2393-2394.*

*A landmark of western knowledge of Islam and the Arab world*



28 **BURCKHARDT, John Lewis.** *Travels in Nubia.*

Published by the Association for Promoting the Discovery of the Interior Parts of Africa. 2nd edition. London, John Murray, 1822.


4to. Nicely rebound in half calf with marbled boards, spine gilt with gilt lettered title-label to spine. With engraved frontispiece portrait and 3 engraved maps (2 folding). (6),XCVIII,498 pp.

€ 975,00

Second edition, first published in 1819. - 'Nowadays we can regard the work of John Lewis Burckhardt as a landmark in the development of western knowledge of Islam and the Arab world' (*Hamilton, Europe and the Arab world*, 57). 'The travels described here took place in 1813 and 1814. Burckhardt left Aleppo in 1812 and made his way to Cairo; he then carried out two journeys: one along the upper Nile and the other through the Nubian desert. These travels were edited from Burckhardt's journals by Leake; he also wrote the biographical memoir which is prefaced to the travels. This was the first of Burckhardt's works to be published and was followed by *Travels in Syria*, 1822' (*Blackmer*). Johann Ludwig (known in England as John Lewis) Burckhardt (1784-1817), Swiss scholar and explorer in Syria, Egypt and Arabia, is a heroic figure among travellers in the Levant. In 1817 he began the exploration of Africa with the countries of the Niger, but he was attacked by dysentery and died in October of that year. - With 2 small libr. stamps, otherwise *an excellent copy*.

*Ibrahim Hilmy I*, p.105; *Blackmer Collection* 238; *Weber* 106; *Von Hünersdorff I*, p.229; *Howgego B76*; *Hamilton, Europe and the Arab*

world, p.158 'his most dangerous journey is described in his *Travels in Nubia*'.




29 **CAMPBELL, George.** White and black. The outcome of a visit to the United States. New York, R. Worthington, 1879. Original cloth (extremities of spine dam.), top edge gilt. XVII,420 pp. € 95,00

*First American edition;* with bookplate of the East Memorial Foundation Laurel, Mississippi. - Mainly dealing with the black people in the Southern States. *Work p.370; Howes C91.*




30 **CHAMPOLLION-FIGEAC, Jacques-Joseph.** Égypte ancienne. Paris, Firmin Didot, 1858. Rebacked (part of original spine laid down), with gilt coat of arms on both sides of the city of Utrecht. With folding map and 92 steelengravings of Egypt. 500 pp. € 125,00

First published in Paris in 1839; part of the series *L'Univers*. *Blackmer Collection 315; Andres 1016; Ibrahim-Hilmy I, p.130.*




31 **CHINESE DICTIONARY.** A Chinese-English dictionary comprising three thousand characters with pronunciations, translations, illustrative sentences, and idiomatic phrases. Shanghai, The Commercial Press, 1928. Boards. (6),282,10,(2) pp. € 25,00



32 **CHURCHILL, W.A.**  
 Watermarks in paper in Holland, England, France, etc. in the XVII and XVIII centuries and their interconnection. Amsterdam, 1935. Reprint. Nieuwkoop, B. de Graaf, 1985. 4to. Cloth. With illustrations and 578 facsimiles of watermarks. 94 pp. text and 432 pp. plates. € 75,00

The extensive introduction contains inter alia an alphabetical list of Dutch papermakers, a list of French paper-makers who worked for the Dutch market, and a list of British paper-makers and mills.

### *Residency of Ternate, the Moluccas*



33 **CLERCQ, Frederik Sigismund Alexander de.**  
 Bijdragen tot de kennis der residentie Ternate. Leiden, E.J. Brill, 1890.  
 Original printed wrappers (frontwrapper rep.; spine sl. dam.). With 2 double-page coloured plates depicting ceremonial flags of Ternate and Tidore, 4 chromo-lithographed plates and 4 maps (2 double-page). XXI,359 pp. € 350,00

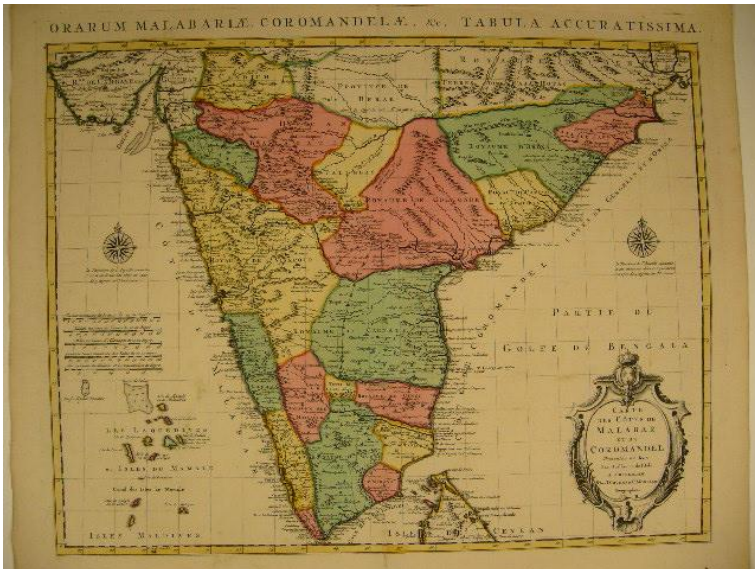
*Original edition.* - De Clercq (1842-1906) was resident of Ternate from 1885 until 1888.

The first part is a travel report with descriptions and notes on ethnography. The second part is a chronicle of the most important

events during the period 1257-1888. The last part, on the Ternatan language, contains a grammar, a vocabulary and three Ternatan texts with a Dutch translation. - Important geographical, historical, ethnographical and linguistic study of the Residency of Ternate, the Moluccas. - *A fine copy.*

*Cat. KITLV p.33; Ruinen A 84; Polman, The North Moluccas, 120.*

### *The coast of Malabar and Coromandel*




34 **COVENS, Johannes & Cornelis MORTIER.** Carte des côtes de Malabar et de Coromandel. Présentée au roy par Guillaume de Isle. Amsterdam, Johannes Covens & Cornelis Mortier, (1742).

Engraved map of part of India with title cartouche and two compass roses, contemporary coloured by hand. Ca. 43 x 56 cm. € 350,00

Title on top: Orarum Malabariae, Coromandelae, &c. tabula accuratissima. The coast of Malabar and Coromandel. A richly detailed map of southern India by Guillaume de l'Isle (1675-1726), one of the greatest French mapmakers, published by Covens & Mortier (1721-1866), the largest cartographic publisher in the Netherlands in


the 18th century. - *A fine old coloured map with wide margins.*  
*Koeman, C&M 7, #90.*



35 **DAM, PIETER van.**  
Beschryvinge van de  
Oostindische Compagnie.  
Uitgegeven door F.W. Stapel en  
C.W.T. van Boetzelaer van  
Asperen en Dubbeldam.  
Herdruk. Den Haag, 1976. 7  
volumes. Cloth. Together 4400  
pp. € 395,00  
*R.G.P.* - Standard work, based on

official documents, of the establishment, organization, activities and  
policies of the Dutch East India Company (VOC).

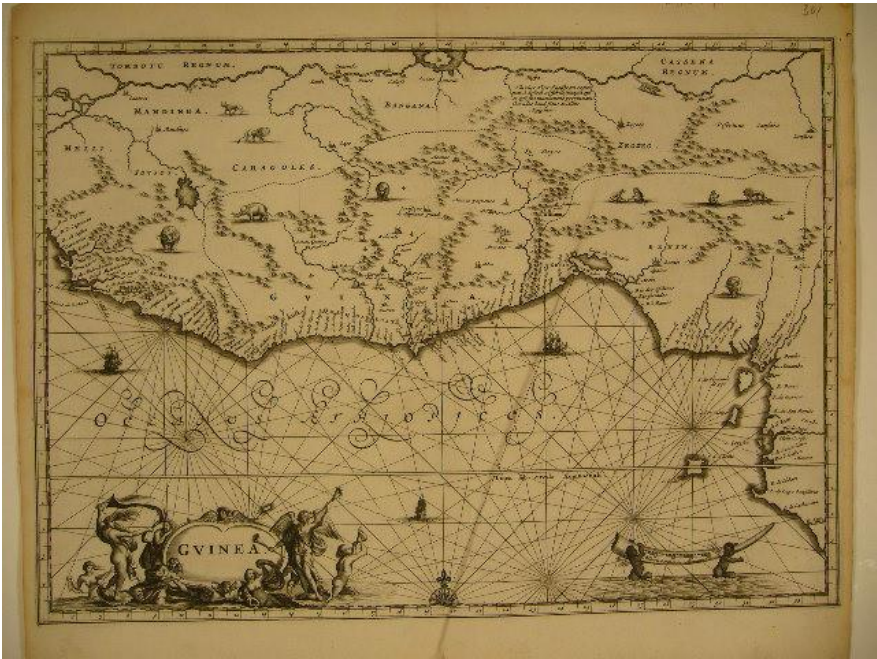
### *East India Company*



36 **DANVERS, Frederic Charles.**  
Letters received by the East India Company  
from its servants in the East. Transcribed  
from the 'original correspondence' series of  
the India Office Records 1602-1617. With  
an introduction by Frederick Charles  
Danvers. London, 1896. Reprint.  
Amsterdam, Nico Israel, 1968. 6 volumes in  
3. Cloth. € 95,00

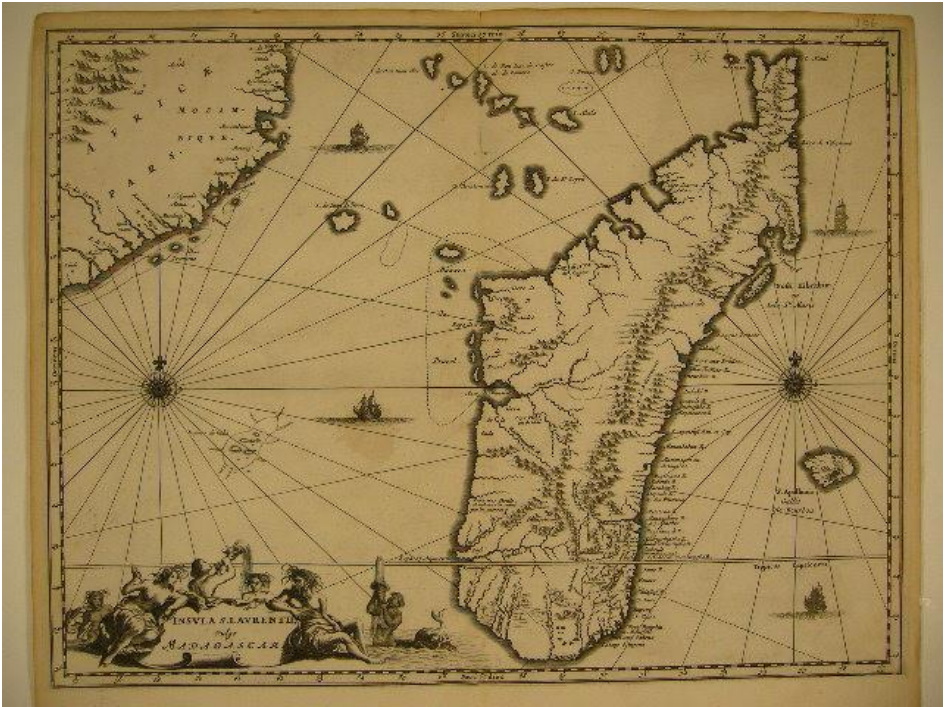


## Guinea



- 37 **DAPPER, Olfert.** Guinea. (Amsterdam, Jac. van Meurs, 1668).  
Engraved map of Guinea with decorative cartouche, ships and animals. Ca. 26 x 36 cm. € 125,00  
From: Dapper, *Naukeurige beschrijvinge der Afrikaensche gewesten.* -  
Attractive map of Guinea, a country on the West coast of Africa, formerly known as French Guinea.

## *Madagascar*

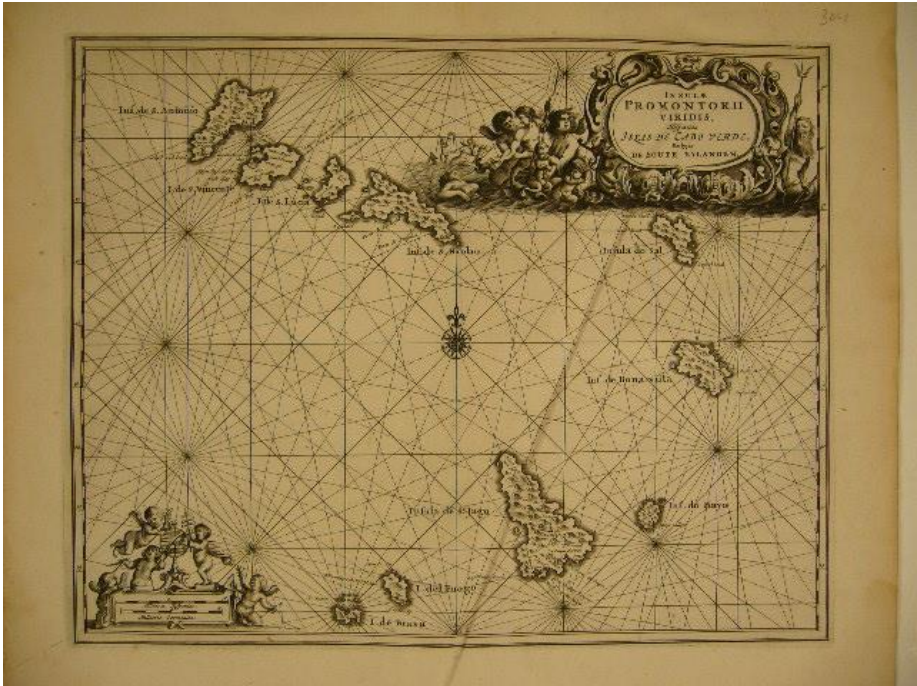


38 **DAPPER, Olfert.** Insula s. Laurentii, vulgo Madagascar.  
(Amsterdam, Jac. van Meurs, 1668).

Engraved map of Madagascar with surrounding islands and part of the Mozambique coastline, with decorative cartouche, compass rose and ships. Ca. 28 x 36,5 cm. € 125,00

From: Dapper, *Naukeurige beschrijvinge der Afrikaensche gewesten.* -  
Fine map of Madagascar / Malagasy.


## Cape Verde



39 **DAPPER, Olfert.** Insulae promontorii viridis Hispanis issas de Cabo Verde, Belgis De soute eylanden. (Amsterdam, Jac. van Meurs, 1668).

Engraved sea chart of the Cape Verde Islands. Beautifully embellished with a compass rose and two cartouches with cavorting cherubs and mermaids. Ca. 25 x 31,5 cm. € 125,00

From: Dapper, *Naukeurige beschrijvinge der Afrikaensche gewesten.* - Cape Verde or Cabo Verde is an archipelago in the central Atlantic Ocean, off the coast of West Africa.



40 **DEVENTER, Marinus Lodewijk van.**

Geschiedenis der Nederlanders op Java.

Haarlem, H.D. Tjeenk Willink, (1886-87).

2 volumes. Original printed wrappers. 328;

330 pp.

€ 75,00

*Original edition.* - Van Deventer (1832-1892)


made particularly researches into the history

of the Dutch on Java. '.. een goed geschreven,

goed gedocumenteerd boek' (*NNBW IV*,

*p.502*). - *Cat. KITLV p. 46.*

### *Table Valley South Africa*



41 **DUTCH EAST INDIA COMPANY (VOC).** -

Manuscript contract of sale of a house in Table Valley. Cape of Good Hope, 1768.

Folio. 2 pp. with blind-stamped VOC stamp and VOC red wax


seal, signed.

€ 650,00

Official contract of sale of a house in Tafelvallei by Rudolph Hendrik Poolman (ex husband of Martha Maria Le Rouge, widow of George Diederik Fris in't Feld), vander, and Jacob Wit, purchaser. Agreement concluded by delegates Bergh and Le Sueur

, and the first clerk Ronnenkamp on 19 February at the Cape of Good Hope. - *Rare.*


42 **EGMOND, Marco van.** Covens & Mortier. A map publishing House in Amsterdam 1685-1866. Houten, Hes & De Graaf, 2009. 4to.



Cloth, with dust-jacket. With many illustrations and plates. 600 pp.

€ 125,00

In this richly illustrated book the definitive research results are presented. Furthermore, an extensive carto-bibliography with original and derivative maps, published by Covens & Mortier, has been added'.



43 **EMONTS, Johannes.** Ins Steppen- und Bergland Innerkameruns. Aus dem Leben und Wirken deutscher Afrikamissionare. Aachen, Xaverius, 1922.

2 volumes. Original half cloth. With 200 photographic illustrations. VIII,332; VIII,332 pp. € 75,00

*First edition.* - Account of Father Emonts' first missionary journey in Cameroon, a West African colony of Germany from 1884 to 1916. - *Kainbacher p.104.*




44 **EXNER, A.H.** Japan. Skizzen von Land und Leuten mit besonderer Berücksichtigung kommerzieller Verhältnisse. Leipzig, T.O. Weigel Nachfolger, 1891.

Original decorated blue cloth gilt. With 51 plates (including large folding plan of Tokyo and coloured lithographed plates) 208 pp. € 175,00

*First edition.* - The author, an employee of the Deutsche Bank, travelled from Canton via Shanghai to Tientsin, on behave of a German railway-consortium. An interesting work about the economic situation

railway-consortium. An interesting work about the economic situation

in the treaty ports. - *A fine copy.*




45 **FERGUSON, Robert.**

Nineveh and its ruins: or, the history of the great city. London, T.J. Allman, (ca. 1860).

4to. Original pictorial cloth gilt (sl. discoloured), a.e.g. With chromolithographed frontispiece and title-page, and numerous woodengravings. VI,(2),102 pp.

€ 125,00

Nineveh, which was the capital of Assyria, was situated on the eastern bank of the river Tigris, about 280 miles north of Babylon, which was the metropolis of the Chaldean empire, and which it sought to rival in splendour and renown'.



46 **FERRAND, Gabriel.** Essai de grammaire Malgache. Paris, Ernest Leroux, 1903. Original printed wrappers, uncut (spine sl. damaged). XLIV,263 pp.


€ 45,00

*Grandidier 1741.*


47 **FORMOSA.** De dagregstiers van het kasteel Zeelandia, Taiwan 1629-1662. Uitgegeven door J.L. Blussé, M.E. van Opstall, Ts'ao Yung-ho, N.C. Everts, W.E. Milde. 's Gravenhage, Martinus Nijhoff, 1986-2000. 4 volumes. Cloth. With maps.

€ 195,00

*R.G.P.* - Archivalia from the Dutch East India Company (VOC) trade




settlement and fortress Zeelandia, on Dutch colonial Formosa (Taiwan).



48 **GALLOP, Anabel Teh.**

Early views of Indonesia. Drawings from the British Library. *Pemandangan Indonesia di masa lampau*. Seni gambar dari British Library. London, British Library, 1995. 4to. Wrappers. With 40 coloured plates and 86 illustrations (many in colours). 128 pp. € 45,00



49 **GARRISON, William Lloyd.** The new 'reign of terror' in the slaveholding states, for 1859-60.


New York, American Anti-slavery Society, 1860.

Sm.8vo. Original printed wrappers (dam.; spine dam.). 144 pp. € 75,00

*Anti-Slavery Tracts. No.4. New series. - .* William Lloyd Garrison (1805 - 1879) was a prominent American abolitionist, journalist,

suffragist, and social reformer. He is best known as the editor of the

abolitionist newspaper *The Liberator*, which he founded with Isaac Knapp in 1831 and published in Massachusetts until slavery was abolished by Constitutional amendment after the American Civil War. He was one of the founders of the American Anti-Slavery Society. He promoted "immediate emancipation" of slaves in the United States. *Sabin 53392; Afro-Americana 4020.*




50 **GÉRAMB, Marie Joseph de.** Pélerinage a Jérusalem et au Mont-Sinaï en 1831, 1832 et 1833. 3e édition. Paris, Adrien le Clere et Cie, 1839. 3 volumes. Contemporary half red morocco, spines lettered in gilt. With 8 steelengravings. XXII,445; 453; 388 pp. € 225,00

First published in Paris in 1836. - A very good account by a member of a Trappist monastery near Mulhausen in Alsace. In his letters Géramb describes the Holy Land, Alexandria, Cairo, the Sinai, and the

Nile to Aswan. While in Upper Egypt, he traveled with Count d'Estourmel. - (Some foxing). - *A fine set.* *Tobler p.152; Rohrich p.364-365; Gay 3659; Kalfatovic 0314; Blackmer Collection 673; Hage Chahine 1856.*

## *Tasmania*



51 **GIBLIN, Ronald Worthy.** The early history of Tasmania. London, Methuen & Co. & Melbourne, Melbourne University Press, 1928-1939. 2 volumes. Original red cloth, lettered in gilt, with dust-jackets. With 3 plates and 12 charts. XIII,341; XXX,709 pp. € 450,00

*Original edition.* - In this book, the author, a



Tasmanian, has traced the development of European knowledge concerning the island from the time of its discovery by Tasman to 1818. - *Rare complete set.*


### *Dutch embassy to Russia and Sweden*



52 **GOETEERIS, Anthonis.** Journael vande legatie ghedaen in de jaren 1615. ende 1616. by .. Reynhout van Brederode, .. Dirck Bas .. ende Aelbrecht Joachimi .. Tesamen by de .. Staten Generael der Vereenigde Nederlanden, af-gesonden aen de groot-machtigste koningen van Sweden ende Denemarcken; mitsgaders aen den groot-vorst van Moscovien, keyser van Rusch-landt; en eygentlijck op den vredehandel tusschen den hoogh-gemelten koninck van Sweden ter eender, ende den groot-vorst van Moscovien ter ander zyden. 2e druck vermeedtert ende verbeteret. 's Graven-Hage, Henricus Hondius, 1639. Sm. oblong 4to. Contemporary vellum (back board sl. dam.). With 4 folding engraved plates (part of plate 'Duytsche Narva' missing) and 18 (of 19) engraved plates, designed and probably engraved by Goeteeris. 157 pp. (pp.I-IV missing, including engraved title).

€ 3.500,00

First published in Amsterdam in 1619. - Account of a Dutch embassy to Russia and Sweden in the years 1615-1616, on demand of the Dutch Republic to negotiate in a conflict between Russia and Sweden. The mission did not go as far as Moskow, the account concentrated mostly on the Nowgorod and Staraya-Rossia areas, where the negotiations took place under the most difficult and freezing conditions. It is one of the most accurate accounts on Russia of the time, not only for its historical and statistical information, but especially for the vivid descriptions of the Russian cities, villages and desolate countryside, as well as the customs and habits of the Russians. The fine plates by the author belong to the earliest pictures of that part of Russia. - (Printed title-page damaged). - *Very rare accurate account on Russia.*  
*Tiele 391; Cat. NHSM I, p.114; Bibl. Neerlandico-Russe, 118: livre des plus interesantis. Rare.;* *Adelung II, pp.258-271.*




53 **GRIFFIS, William Elliot.** The Mikado's empire. New York, Harper & Brothers, 1876. Original brown cloth, gilt lettering (new endpapers). With map and 108 wood-engraved plates and illustrations. 625 pp. € 95,00  
 Book I: History of Japan, from 660 BC to 1872 A.D. Book II: Personal experiences, observations, and studies in Japan, 1870-1874. - (Lower part of title-page cut off).  
*Cordier, B.J., col. 662.*



54 **HANCOCK, Joseph Lane.** Nature sketches in temperate America. A series of sketches and a popular account of insects, birds, and plants, treated from some aspects of their evolution and ecological relations. Chicago, A.C. McClurg & Co., 1911. Original decorated green cloth.

With 12 coloured plates and 215 illustrations. XVIII,451 pp. € 75,00


200 copies printed; signed by the author.



55 **HARRISSON, Tom.** Savage civilisation. London, Victor Gollancz, 1937. Original blue cloth. With maps (1 folding), illustrations and photographic illustrations. 461 pp. € 95,00

Harrison was the officially ornithologist of the Oxford expedition to the New Hebrides, i.a. dealing with Malekula where cannibalism was still widespread, and Bolton.

### *Tibet and Central Asia, 1906-08*




56 **HEDIN, Sven.** Transhimalaja. Entdeckungen und Abenteuer in Tibet. 7. Auflage. Leipzig, F.A. Brockhaus, 1922. 3 volumes. Original boards. With 10 maps and 397 illustrations. XVIII,405; X,406; X,390 pp. € 125,00

First published in Stockholm in 1909-1912. - Account of the exploration in Tibet and Central Asia, 1906-08. 'Der Reichtum an geographischer, historischer und ethnologischer, aber auch kultureller Information bleibt auch heute noch in ihrer

gesamtheitlichen Darstellung einmalig und unübertroffen' (*Aschoff* 812). - (Vol. III stained).

*Hess p.24; Yakushi H103.*


## The legendary lègong dancer Ni Asoeg, Bali



57 **HOFKER, Willem Gerard.** Bali - Ni Asoeg with Ardja headdress. (No pl.), Vereeniging tot Bevordering van Beeldende Kunsten, 1944. Etching (premie-ets), signed in the plate. Ca. 26,5 x 23 cm. € 650,00

Nice portrait of the legendary lègong dancer Ni Asoeg, in ceremonial dress, by Willem Hofker (1902-1981). He settled in Bali in 1938 and repatriated in 1946. He was a well-known draughtsman, painter, designer of posters, graphic artist and

illustrator (*Haks & Maris, Lexicon of foreign artists who visualized Indonesia, p.124*). - In fine condition.



58 **HOMERUS.** De eerste 12. boecken van de Ilyadas beschreven in't Griecks .. uit't Griecks in Franschen dicht vertaeld door Huges Salel, abt van Sint Cheron, ende nu uyt Francoyschen in Nederduydschen dicht vertaeld door Kael van Mander. Haerlem, gedruckt by Adriaen Rooman voor Daniel de


Keyzer, 1611.

Sm.8vo. Contemporary calf, with red morocco title-label (extremities of spine sl. dam.). With woodcut on titlepage and 12 large woodcuts in

the text. 392 pp.

€ 1.650,00

Dutch translation of the ancient Greek epic poem Iliad by Karel van Mander (1548 - 1606), a Flemish painter, poet and art historian, who established himself in the Dutch Republic in the latter part of his life. - *Scarce.*



59 **HOWGEGO, Raymond John.** Encyclopedia of exploration. (Sydney, Hordern House, 2004-2008). 4 volumes. 8vo. Cloth, with dust-jackets.

€ 375,00

A comprehensive guide to the history and literature of exploration, travel and colonization in Africa, Asia,

Australia and the Americas. Volume I: Encyclopedia of exploration to 1800; Volume II: Encyclopedia of exploration to 1850; Volume III: Encyclopedia of exploration 1850 to 1940: the Oceans, Islands and Polar regions; IV: Encyclopedia of exploration 1850 to 1940: Continantal exploration. - *A fine set.*




60 **INDONESIA.** - De Oost-Indische eilanden. Purmerende, J. Schuitemaker, (ca. 1870).

Broadsheet depicting 4 woodcut illustrations. Ca. 42 x 34 cm.


€ 45,00

*Prenten-magazijn voor de jeugd.* - Depicting a map of the Dutch East Indies, view of the Basar Bahroe in Palembang, the city of Ternate from the water and the rope-bridge on the island of Giloto. - (Waterstained, blank margins dam.).

## *Dutch Judaica*



61 **ISRAEL.** De burgerlijke instellingen van den voormaligen Israëlitischen staat, naar aanleiding der Heilige Schrift. 's Gravenhage, J. Belinfante, 1835.  
Old brown boards. XVI,152 pp. € 95,00



62 **JAPAN.** An official guide to Eastern Asia. Trans-continental connections between Europe and Asia. Volume II: SOUTH-WESTERN JAPAN. Tokyo, The Imperial Japanese Government Railways, 1914.  
Original cloth. With photograph illustrations in the text and 15 coloured maps and plans (mostly folding). CCIV,370 pp. € 125,00


Also dealing with Taiwan.



63 **JAPAN. KYOTO.** Issued by Kyoto Exhibitors' Association to the Japan-British Exhibition. Kyoto, 1910. Original decorated cloth. With illustrations and 7 double-page coloured woodcuts. € 275,00


Contents of exhibitors guide: General information - Noted places and temples of Kyoto and vicinity - Industries of Kyoto - List of exhibitors to the Japan-British exhibition. - *Fine.*

## *The Holy Land and the Middle East*



- 64 **JOÃO DE JESUS CHRISTO.** Viagem de hum peregrino a Jerusalem, e visita que fez aos lugares santos, em 1817. Terceira edição. Lisboa, Eugenio Augusto, 1831. Original marbled wrappers. With fine engraved folding frontispiece. VIII,308,(3) pp. € 275,00

First published in Lisbon in 1819. - Ample travel-account of the Holy Land and the Middle East, including a historic survey of the persecution of the religious orders before 1756. - *Rare.*  
*Rohricht 349.*




- 65 **JOBSE, P. & Ch.F. FRAASSEN. (Red.)** Bronnen betreffende de Midden-Molukken 1900-1942. 's Gravenhage, 1997. 4 volumes. Cloth, with dust-jackets. With plates and maps. 2258 pp. € 95,00

*R.G.P.* - Source material on the Moluccas (Ambon, Uliase, Seram, Buru) during the period 1900-1942. - *A fine set.*

- 66 **KRAYENBELT, J(an).** Het Heilige Land. Reis door Egypte, Palestina en Syrië. Rotterdam, Wenk & Birkhoff, 1892. 8vo. Contemporary half morocco, spine gilt, a.e.g. With plan of Jerusalem and 12 photolithographed plates by Emrik & Binger. 343, XXII pp. € 125,00

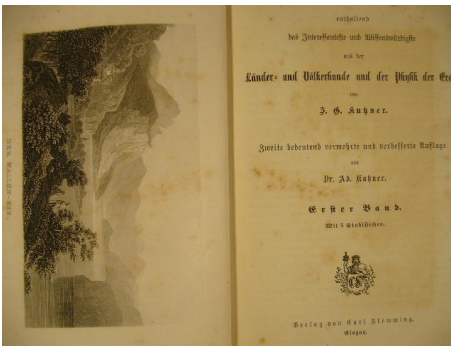


*First edition.* - Adaptation of Carl von Orelli's *Durch's heilige Land. Tagebuchblätter*. Basel 1878 (*Rohricht* 594). - Travel account of Egypt, Holy Land, Syria and Turkey. - *Fine.*



67 **KROON, Pieter. (red.)**. Atlas van Kaap Hoorn. Kaartbeeld van zuidelijk Zuid-Amerika 1500-1725. Bussum, Thoth, 2016. Folio. Boards. With many coloured illustrations and maps. 175 pp. € 65,00


Published by Stichting 400 jaar Kaap Hoorn. With contributions by Maarten Klein, Henk den Heijer, Omar Ortiz Troncoso, Diederick Wildeman, Hans Kok, Sjoerd de Meer.



68 **KUTZNER, Johann Gottlieb**. Geographische Bilder enthaltend das Interessanteste und Wissenswürdigste aus der Länder- und Völkerkunde und der Physik der Erde. 2. bedeutend vermehrte und verbesserte Auflage von Adolf Kutzner. Glogau, Carl Flemming, (1876). 2 volumes in 1. Original brown

cloth, gilt lettering. With 1 lithographed plate and 13 (of 14 ?) steel-engraved plates. XII,480; VIII,620 pp. € 95,00  
The plates depict London, Berlin, Moscow, Libanon, etc.






69 **LACROIX, Paul.** XVII<sup>e</sup>me siècle. Institutions usages et costumes. France 1590-1700. Paris, Firmin-Didot et Cie, 1880.

8vo. Contemporary half red morocco, spine and boards richly gilt, a.e.g. With 16 chromolithographed plates and 300 woodengravings. VIII,580 pp. € 175,00

*A very fine copy. - Colas 1704; Lipperheide 1118; Hiler p.518.*



70 **LAMARTINE (DE PRAT), (Marie Louis) Alphonse de.** Souvenirs, impressions, pensées et paysages, pendant un voyage en Orient (1832-1833), ou notes d'un voyageur. Bruxelles, Louis Haiman et Comp., 1835. 4 volumes. Sm.8vo. Original marbled boards, with paper title-


labels to spines.

€ 225,00

First edition published in the same year. - Lamartine (1790-1869), with his wife and daughter, travelled in his private yacht in style of an Ottoman prince, presenting costly gifts to his hosts. He was known in the East as *l'Emir Français*. Lamartine left his family at Beirut and went on to the Holy Land alone, he returned to France overland via Constantinople and the Danube valley. He spent 16 months in the Levant.


*Cf. Blackmer Collection 942 and Atabey Collection 659; Tobler p.153; Rohricht 1776; Europa und der Orient p.336.*

## *Shanghai and Canton*




71 **LANNING, G. & S. COULING.** The history of Shanghai. Shanghai, Kelly & Walsh, 1921. Original cloth (soiled). With folding panoramic view of The Bund and 11 plans and plates. II,504,V pp. € 475,00

*First edition.* - First important monograph on Shanghai and Canton. A rare comprehensive study.




72 **LARWOOD, Jacob.** The story of the London parks. London, John Camden Hotten, (1872). 2 volumes in 1. Original pictorial green cloth gilt. With 2 coloured frontispieces, two coloured plates and numerous woodengravings i.a. by George Cruikshank. 331; 272; (32) pp. - € 75,00

*A fine copy.*



73 **LAUTERER, Joseph.** Japan. Das Land der aufgehenden Sonne einst und jetzt. Nach seinen Reisen und Studien geschildert. Leipzig, Otto Spamer, (1902). Original pictorial cloth. With 100 illustrations and plates. IV,(2),407,(1) pp. € 65,00  
Joseph Lauterer (1848 - 1911) was a German-Australian writer, biologist and ethnographer.




74 **LAYARD, Austen Henry.**

**Nineveh and its remains: with an account of a visit to the Chaldaean christians of Kurdistan, and the Yezidis, or devil-worshippers; and an enquiry into the manners and arts of the ancient Assyrians.** 3rd edition. London, John Murray, 1849.

2 volumes. Contemporary half calf, spines gilt. With 2 tinted lithographed frontispieces, and numerous plans, plates and woodengravings (map missing). XXX,399; XII,495 pp. € 195,00

First edition was published the same year. - Fascinating account of Layard's discoveries in Mesopotamia. Most of the material deals with discoveries made at Nimrod. - (Foxing as usual). *Blackmer Collection 968; Attabey Collection 685.*

## *China*



75 **LEGGÉ, James. (Ed.).**

**De keizer Tching Tih en zijne hovelingen. Een oorsponkelijk Chineesch verhaal. Op aanbeveling en onder medewerking van James Legge, .. voorzitter van het Anglo-Chinesche college te Malacca. In het Engelsch vertaald door Fkin Shen, student aan genoemd College en daaruit in het Nederduitsch overgebracht.** Amersfoort, W.J. van Bommel van Vloten, 1844.

2 volumes. Original boards (spines sl. dam.). With 2 illustrated lithographed

title-pages by H.J. Backer. IV,223; 237 pp.

€ 450,00

*First Dutch edition; first English translation was published in London in 1843: The rambles of the emperor Ching Tih in Këang nan. A Chinese tale. Translated by Tkin Shen, student of the Anglo-Chinese College, Malacca. - Very rare.*

*Cordier, BS, 3, col. 1776-1777; Löwendahl, 1762; no copy in WorldCat.*

### ***A magnificent large scale map of the world***



76 **LETH, Hendrick & Andries de.** Carte Nouvelle de la Mer du Sud dressée par ordre des principaux directeurs, & tirée des memoires les plus recents et des relations des navigateurs les plus modernes, tant de France que d' Espagne l'on ya joint, diverses remarques curieuses par raport aux decouvertes des graduations de manieres du pais que de la navigation. Amsterdam, Hendrick & Andries de Leth, (ca. 1730).

Two folio sheets joined, contemporary hand-coloured. Engraved map

of the Southern Hemisphere, with six fine insets of plans of important port cities including Veracruz, Rio de Janeiro, Havana, Porto Bello and Isthmus of Panama, and exceptionally fine vignettes of a sugar mill, Mexico City, and the Cape of Good Hope. Ca. 59,5 x 93,5 cm.

€ 8.500,00

This map, one of de Leth's foremost works, is based in part on de Fer's 1713 wall map. This is the third issue, with the inset city plans replacing a vignette of Niagara Falls and the publisher's imprint below the title. Hendrick de Leth began his cartographic career working for the foremost family printing company in 17th and 18th-century Amsterdam, the Visscher firm. Encompassing much of the world, including all of the Atlantic and Pacific Oceans, it includes a wealth of geographical, historical, practical and anecdotal information, including commercial sea routes and the paths of famous explorers like Magellan, as well as inset plans of important port cities. The beautifully engraved vignettes include a spectacular view of the Dutch trading port at the Cape of Good Hope, set within an elaborate border decorated with monkeys and wild cats, and on top a plan of the fort. A plan of Mexico City is surrounded by scenes of native life and the Spanish Conquest of the native Aztecs, as well as images of the Temple of the sun and an underground mining operation. This is a magnificent large scale map of the world by one of the last prominent mapmakers from the golden age of Dutch cartography. - *A handsome separately issued map centered on America, with California as an island.* - *Extremely rare.*

*McLaughlin 220; Norwich 320; Tooley, America, 94; Tooley (MCC-23) 75.*

### ***Danish sailing and merchant shipping***

77 **LIISBERG, Bering. (Ed.).** Danmarks søfart og søhandel fra de ældste tider til vore dage. København, 1919. 2 volumes. Original half leather, spines gilt. With 573 illustrations. 782,(2); 790,(2) pp. € 95,00



History of Danish sailing and merchant shipping. - *A fine copy.*



78 **LINDEN, Jan vander.**

(H)eerlyke ende gelukkige reyce  
nae het heylig land ende de stad van  
Jeruzalem .. in't jaer ons Heere  
1633. .. Van Nieuws overzien/  
verbetert/ en vermeerdert met een  
Byvoegsel/ getrokken uyt eenen  
brief/ geschreven uyt Jeruzalem den  
20. maerte 1779/ op den  
tegenwoordigen toestand van die  
stad. Gend, Judocus Begyn, (ca.  
1800).

2 volumes in 1. 4to. Old wrappers.  
With 7 woodengravings. 72; 56 pp.

€ 650,00

First published in Antwerpen in

1634, followed by many popular editions. - Jan vander Linden (1577-1638) was 'pater van de cellebroeders tot Antwerpen'. He describes in detail the voyage by way of Paris, Avignon, Marseille, Genua and Cyprus to all the holy places at Nazareth, Mount Thabor, Nablouse, Jerusalem, Bethlehem, Hebron, Jaffa, etc. In the second part the return voyage is extensively described. - *Scarce chapbook edition, partly printed in civilté type.*


*Tiele 674; Tobler p.101.*

## Batavia



79 **LOOS-HAAXMAN, J. de.** Johannes Rach en zijn werk. De topografische beschrijving der teekeningen met medewerking van W. Fruin-Mees door P.C. Bloys van Treslong. Batavia, G. Kolff & Co., 1928. Folio. Half calf. With 60 drawings by Johannes Rach. 27,141 pp. € 125,00  
*Koninklijk Bataviaasch Genootschap van Kunsten en Wetenschappen.* - Johannes Rach recorded the appearance of Batavia between 1762-1783.

## Expedition to the river Jordan and the Dead Sea




80 **LYNCH, W(illiam) F(rancis).** Togt door het Heilige Land, vooral tot onderzoek der Jordaan en der Doode Zee. Naar den 6e druk uit het Engelsch vertaald door J.P. Stricker. Dordrecht, P.K. Braat, 1855. 2 volumes in 1. Contemporary half calf, spine lettered in gilt. With 2 tinted lithographed

frontispieces after L. de Koningh by F. Böger and 2 folding lithographed maps. XII,251; XII,263,(1) pp. € 225,00

*First Dutch edition; first published in Philadelphia in 1849: Narrative of the United States' expedition to the river Jordan and the Dead Sea.* - The official report was not published until 1852. Lynch carried out the first succesful navigation of the Dead Sea, travelling down the Jordan from the Sea of Galilee to the Dead Sea in 1848. Half the party travelled overland, the other half navigated the river. The boats had to be carried overland by camels from Acre to the Sea of Galilee.


Ephesus, Smyrna and Constantinople were also visited.  
*Blackmer Collection 1043 (English ed.); Rohricht p.432; Tobler p.176; Not in Tiele or Cat. NHSM.*



81 **MARGADANT, W.F.** Met de adelborsten aan boord van de 'Aldebaran'. 's Gravenhage, W. Cremer, 1887.  
Original decorated cloth (extremiteits of spine sl. dam.). 423 pp. € 65,00

*First edition; with autograph dedication by the author. - From London to Brazil, South-Africa and Suriname. - Cat. NHSM I, p.126.*

### *Malay dictionary*




82 **MARSDEN, William.** Nederduitsch en Maleisch woordenboek, gevolgd van een Fransch en Maleisch woordenboek (vertaald door C.P.J. Elout; naar het Engelsch en Maleisch woordenboek. Dictionnaire Hollandais et Malai, suivi d'un dictionnaire Français et Malai de W. Marsden. Haarlem, Johannes Enschedé en Zonen, 1826.  
4to. Modern half cloth. (3),432 pp. € 395,00

Famous Malay dictionary by William Marsden (1754-1836) translated by Cornelis Pieter Jacob Elout (1795-1843) into Dutch. William Marsden was an English orientalist, linguist, numismatist, and pioneer in the scientific study of Indonesia.-(Dutch title-page rep.).


*Teeuw, A critical survey of studies on Malay and Bahasa Indonesia, p.16-17.*





83 **MEDINE, Pedro de.** L'art de naviguer .. contenant toutes les reigles, secrets, & enseignemens necessaires, à la bonne navigation. Traduict de Castellan en Françoys, avec augmentations .. par Nicolas de Nicolai. Lyon, 1554. Reprint. (Bussum, 1974). 8vo. Bound, in slipcase. With illustrations. (6),115 lvs. € 95,00


Pedro de Medina (1493-1567) was the Royal Cosmographer of Spain in the 16th century. He published the first manual for compass navigation, *Arte de Navagar*. Valladolid, Francisco Frenandez de Cordova, 1545.



84 **MEINERS, Christoph.** Recherches historiques sur le luxe chez les Athéniens, depuis les temps les plus anciens, jusque'a la mort de Philippe de Macédoine; mémoire traduit de l'Allemand. Suivi du Traité du luxe des dames Romaines par Nadal .. Paris, Adrien Egron, 1823. Contemporary half calf. VIII,198,(1) pp. - (Foxed). € 95,00

First published in German: *Geschichte des Luxus der Athenienser von den ältesten Zeiten an bis auf den Tod Philipps von Makedonien*, 1782.

On luxury, weath, manners, and customs in classical Athens and Greece by Christoph Meiners (1747 - 1810) a German philosopher and historian.



85 **MEMORIAL TEA BOOK.**

Gedenkboek der Nederlandsch Indische theecultuur 1824-1924. Uitgegeven door het proefstation voor thee bij gelegenheid van het theecongres met tentoonstelling Bandoeng 1924.

Weltevreden, G. Kolff & Co., 1924.

8vo. Cloth. With 43 plates. XIV,241 pp.

€ 65,00

Memorial volume on the tea culture in the Dutch East Indies 1824-1924.



86 **MENORCA.** Certificate for the Dutch steam frigate *Evertsen* leaving the harbour of Port Mahon. Menorca, La ilustre junta provincial de Sanidad de la isla de Menorca, 1861.


Broadsheet. With on recto a filled-out form with woodcut plan of Port Mahon within a decorative border and on verso 3 handwritten declarations, signed by officers with official stamps.

Ca. 42,5 x 30,5 cm. € 650,00

The steam frigate *Evertsen* counted 432 men under the command of Captain Martin C.

van Vreeland. In the summer of 1860 a large number of the men aboard contracted a contagious eye disease while at anchor in the port of Toulon. In October, the frigate sailed to Port Mahon in Menorca,

one of the Balearic Islands located in the Mediterranean Sea, hoping the sailors would recover. This certificate was issued when the frigate left Port Mahon, five months later in good health. With statements by the French viceconsul B. Vales, the British consul Edmund Peel and the Portuguese consul Joao Flaguer. - A fascinating historical document with a nice plan of the port of Mahon. - *Rare*.



87 **MICHAUD, (Joseph) & (Jean J.F.) POUJOULAT.**

Correspondance d'Orient (1830-1831). Bruxelles, N.J. Gregoir, V. Wouters et Cie, 1841.

8 volumes in 4. Contemporary half calf, spines gilt. With folding map. € 475,00

First published in Paris in 1833-1835. - 'Michaud, the historian of the Crusades, and his secretary Poujoulat travelled together through Greece, Constantinople and the Archipelago to Jerusalem, where they separated. Poujoulat

explored Syria and Michaud went on to Egypt, but they wrote regularly to each other, and these letters constitute in great part the voluminous *Correspondance d'Orient*. The first three volumes, dealing with Greece and Turkey, contain mostly Michaud's letters. Both Michaud and Poujoulat were interested in the contemporary state of the countries they visited than archaeology and antiquities' (*Blackmer 1122*). - *A very fine set.*

*Atabey Collection 807; Weber 211; Tobler p.151, Ibrahim-Hilmy II, p.33.*



## 88 **MIDDLE EAST.**

Croisière Moyen-Orient avec  
*Le Pilsna*. 1933.


Oblong 8vo. Original cloth.

€ 125,00

Album with photographs and picture postcards of Baalbeck (24), Damas (3), Beijrouth (19), Ile de Chypre (11) and 6 photographs and 36 picture postcards of Istanbul.

An interesting illustrated travelogue of the Middle East.

## *Southwest coast of New Guinea*



## 89 **MODERA, J(ustin).**

Verhaal van eene reize naar en langs de Zuid-Westkust van Nieuw-Guinea gedaan in 1828, door Z.M. corver *Triton*, en Z.M. coloniale schoener *De Iris*.

Haarlem, Vincent Loosjes, 1830.


Original printed boards (sl. soiled, spine sl. damaged but holding). With oval engraving of fort Dubus on title-page after J. Modera by A. Veelwaard and large folding map. XVI,160 pp.

€ 650,00

*Original Dutch edition.* - At the time of the expedition by Justin Modera (1803-1866) to the

Southwest coast of New Guinea the Dutch East-Indian government intended to annex the whole island of New Guinea. The author, an officer of the crew, registered anything noteworthy, including

navigation records. The expedition was joined by a mineralogist, a botanist, an anatomist and 2 cartographers. - *Scarce*.  
*Tiele 759; Cat. KITLV p.34; Not in Cat. NHSM.*



**90 MONTAGUE, MARY WORTHLY.** Letters of the right honourable Lady M-y W-y M-e; written during her travels in Europe, Asia and Africa, to persons of distinction ... which contain, among other curious relations, accounts of the policy and manners of the Turks. New edition. London, T. Becket and P.A. de Hondt, 1767.

3 volumes. Sm.8vo. Contemporary calf with gilt fillets round sides (some hinges weak), spines ribbed with red morocco title-labels (extremities sl. dam.). XII,(4),180; (4),195; (4),230


pp.

€ 350,00

First published in 1763; with written owner's name Moseley 1767. - Lady Mary Worthly Montague (1689-1762) was the first lady to travel abroad for mere curiosity's sake. In 1716 she accompanied her husband, Edward Montague, on his diplomatic mission to Constantinople, making the journey overland. The letters she wrote back home are justly ranked among the most celebrated of their kind in a century richly endowed with excellent letterwriters. She became a great admirer of Turkish culture and her work includes in sights that were exceptional for their time. A year after her death, her Turkish letters were published for the first time and they have not been out of print since. 'She was one of the most generous and accurate chroniclers of life in Constantinople since Busbecq' (*O'Neill, The Ömer Koç Collection, 138*).

*Blackmer collection 1150; Atabey collection 829; Gay 94; Paulitschke 682; Robinson, Wayward women, p.32-34.*

## *Classic account of the first Fram expedition 1893-96*




91 **NANSEN, Fridtjof.**  
Fram over Polhavet. Den  
Norske Polarfaerd 1893-  
1896. Med et tillæg af  
Otto Sverdrup. Kristiania,  
H. Aschehoug & Co,  
1897.  
2 volumes. Original  
decorated green cloth gilt.  
With portrait, coloured  
plate, 3 folding coloured  
maps, and ca. 200

photographic illustrations and plates. (12),526; (8),553 pp. € 275,00

*First Norwegian edition; the English edition was published as *Farthest north*. - Classic account of the first *Fram* expedition 1893-96, a remarkable achievement in polar exploration. Contains descriptions of the voyage from northern Norway July 1893, across the Kara Sea to the New Siberian Islands and the drift thence across the polar sea, September 1893 - March 1895. Includes account of Nansen's and Johansen's sledge journey toward the North Pole, their wintering on Franz Josef's Land and the trip home, March 1895 - August 1896, with excerpts from Nansen's diary and a supplement by Otto Sverdrup on the *Fram*'s drift in the ice, March 1895 - August 1896. He reached the farthest north latitude yet attained by man. This great journey received world-wide acclaim and brought him many international honours . After the First World War Nansen entered international politics and was awarded the Nobel Peace Prize in 1922. - *A worldwide bestseller.- Except some foxing as usual a very fine copy.*  
*Arctic Bibl. 11983; P.M.M. 384; Howgego IV, N3; Stam, Books on ice, p.66.**

## *Frans Naerebout (1748 - 818)*



### 92 **NIERSTRASZ, Johannes**

**Leonardus.** Frans Naerebout. 2e druk. Leeuwarden, G.T.N. Suringar, 1827.

Original cloth, spine lettered in gilt. With engraved portrait of Frans Naerebout.


IX, 169 pp.

€ 95,00

First published in 1826. - Frans Naerebout (1748 - 818) was a celebrated Dutch pilot and life-saver. Known for the rescue operation of the shipwrecked *Woesduin*, sent out by the Zeeland chamber of the VOC, off the coast of

Walcheren, July 23, 1779 (see *Landwehr, VOC, 444-445*). In verse, with annotations at the end.

*Cat. NHSM II, p. 1042.*



### 93 **NOOMS, Reinier**

**(ZEEMAN).** Een vloedt, een onderlegger. (No pl., Johannes de Ram, ca. 1650).

Engraving depicting a shipyard and ships for repair activities. Ca. 13 x 24 cm. € 275,00

From: *Verscheyde Schepen en Gesichten van Amstelredam*; second state. - Reinier Nooms (ca. 1623 - 1664), also known as Zeeman, was a maritime painter known for his highly detailed paintings and etchings of ships. He was one of the leading etchers of seascapes in the seventeenth-century in Holland. - *Fine.*

*Cf. De Groot & Vorstman 71-94*

## *The first German expedition to Persia*



94 **OLEARIUS, Adam.**  
Persiansche reyse/ uyt Holsteyn,  
door Lijflandt, Moscovien,  
Tartarien in Persien, door  
Philippus Crusius, en Otto  
Brughman, gesanten (van)  
Frederick, Erf-heer in Noorwegen  
.. aen de koninck van Persien en  
van daer te landt naer Oost-  
Indien. Waer in veel vreemde  
ontmoetingen en  
gheleghetheden der voor-  
noemde landen en volckeren  
beschreven zijn. In't Hooghduyts  
beschreven .. en nu in't Neder-  
Duyts over-geset. Amsterdam,  
Joost Hartgers, 1651.

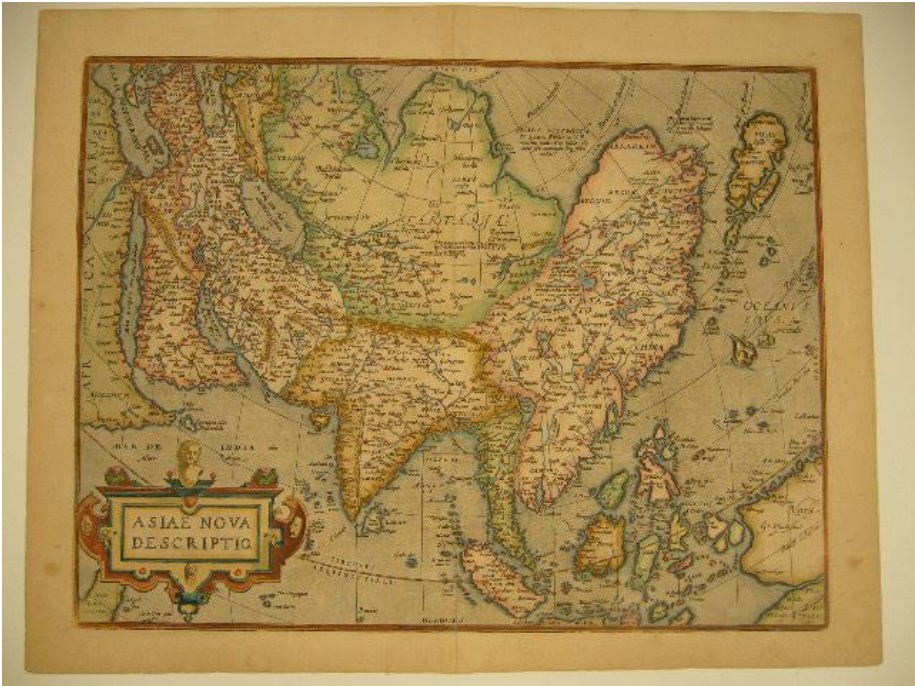
2 volumes in 1. 4to. Old half vellum, marbled boards. With engraved frontispiece and 10 engravings in the text. 134; 120 pp. € 2.450,00

First Dutch edition published in the same year, first issued in Schleswig in 1647: *Offt beehrte Beschreibung der neuen Orientalischen Reyse*. - Olearius travelled in the train of the embassy of the Duke of Holstein to Russia and Persia. This was the first German expedition to Persia. The embassy travelled from Riga to Moscow and Astrakhan. Olearius became a Persian scholar. During his travels Olearius collected many valuable information on Russian customs and tradition, his account greatly influenced European opinion of Russia in the 17th and 18th centuries. -

*Atabey Collection 884 (French ed.); not in Blackmer; Muller, Neerland-Russe, 255; Adelung II, pp.299-306; Howgego M38; Tiele 814; Cat. NHSM I, p.255.*



## *The standard map of Asia*



95 **ORTELIUS, Abraham.** *Asiae nova descriptio.* (Antwerpen, Christopher Plantin, 1579).

Engraved map of Arabia and Southeast Asia, with fine cartouche and ships, contemporary coloured by hand. Latin text on verso. Ca. 37 x 48,5 cm. € 2.500,00

From: *Theatrum Orbis Terrarum.* - This is a new plate of the 1570 map. Beautiful copy of the standard map of Asia for more than forty years (*Sweet Asia*, 5). The island of Taiwan is charted for the first time. Suárez, *Early mapping of Southeast Asia*, p.164.

## The Barbary Coast



- 97 **ORTELIUS, Abraham.** *Barbariae et biledulgerid, nova descriptio.* Antwerpen, Abraham Ortelius, 1571.  
Engraved map of the Barbary Coast extending from Morocco to Libya and the western Mediterranean, with 2 mystical sea monsters and a sailing ship, Latin text on verso. Ca. 33 x 50 cm € 275,00  
This map by Abraham Ortelius, published in *Theatrum Orbis Terrarum* in Vienna in 1571, provides detailed information on the Barbary Coast. - (Slightly browned in the fold). - *Fine*



98 **PALESTINE.** - Drie weken in Palestina en op den Libanon. Naar den 4e druk, uit het Engelsch vertaald. Schiedam, de Munnik en Wijnands, 1835.

Original boards. With lithographed frontispiece depicting Jerusalem.

XVI,182 pp.

€ 150,00

*First Dutch edition.* - Translation of *Three weeks in Palestine and Lebanon*. London 1833; many times reprinted (13th edition in English in 1853). - (Some waterstaining).

*Tobler p.152 (English and German ed. only).*



99 **(PARIVAL, Jean Nicolas de).** *Les delices de la Hollande*, contenant une description exacte du païs, des moeurs & coutumes des habitans; avec un abrégé historiques depuis l'établissement de la République jusque' au de la paix d'Utrecht. Nouvelle édition, considérablement


corrigée & augmentée. Amsterdam, Henri van Dole, 1726.

2 volumes. 12mo. Contemporary calf, spines richly gilt in compartments, with red morocco title-labels. With 2 engraved frontispieces, printer's mark on titlepages, folding map of Holland and 16 double-page or folding engraved town plans. (8),542,(2) pp.

€ 850,00

First published in Leiden in 1651; with bookplate of Marquis de Candaw à Peyrelougue. - Jean-Nicolas de Parival (1605-1669), was a Frenchman who established himself at Leiden in 1624. He was a wine seller and offered lesson in conversational French. *Les délices de la Hollande* contains a description of the country and its inhabitants, the

Dutch government as well as a chronology of events, it can also function as travel guide. - *A beautiful copy.*  
*Tiele 847.*

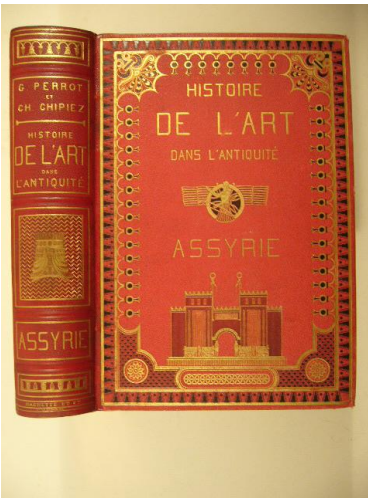


100 **PAULUS, Pieter.** Verklaring der Unie van Utrecht. Vooraf gaat de vertaling van't latynsche werk van N. Bondt, bestaande (behalve de opdracht en voorrede) in de verklaring der inleiding, en van't eerste, tweede, en derde, artikel der Unie van Utrecht. 2e druk. Utrecht, J. van Schoonhoven en Comp., 1775-1777. 4 volumes. Contemporary vellum. With engraved frontispiece by Noach van der Meer after G. Backer. € 495,00

The Union of Utrecht was a treaty signed on 23 January 1579 in Utrecht, the Netherlands, unifying the northern provinces of the Netherlands, until then under the control of Habsburg Spain. The Union of Utrecht is regarded as the foundation of the Republic of the Seven United Provinces and the constitution. It was followed by the Act of Abjuration (Plakkaat van Verlatinghe), the declaration of independence by many of the provinces of the Netherlands from Spain in 1581, during the Dutch Revolt. - *The first major monographic study on the subject.* - *A very fine set.*

101 **PERROT, Georges & CHARLES CHIPIEZ.** Histoire de l'art dans l'antiquité. Tome II: Chaldée et Assyrie. Paris, Hachette et Cie, 1884.

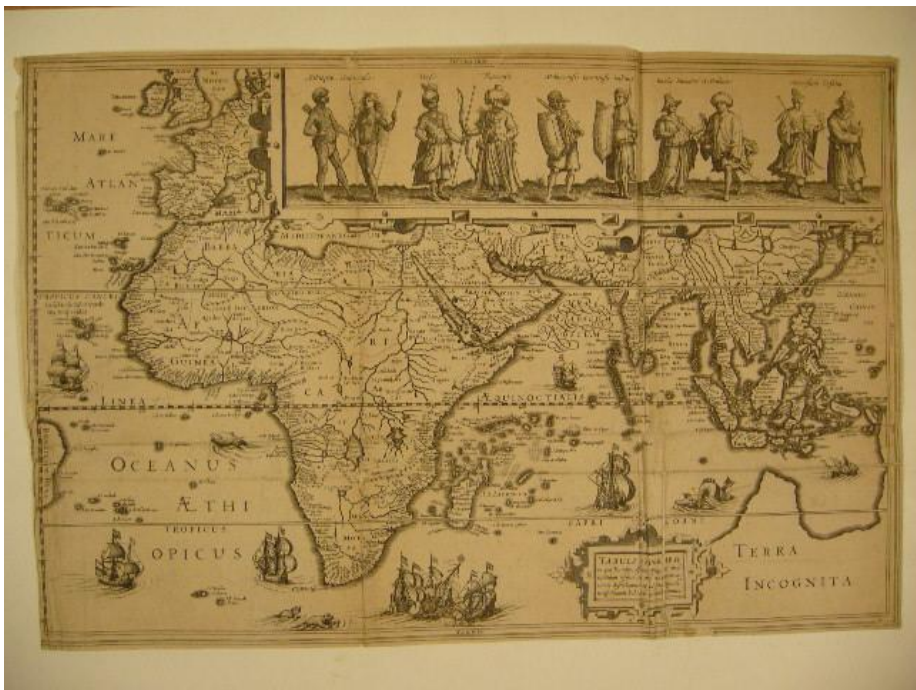
8vo. Contemporary half red morocco, spine and boards richly gilt,



a.e.g. With 15 tinted or coloured plates and 452 woodengravings. 825 pp.

€ 175,00

Assyria was centered on the upper Tigris River, in Northern Mesopotamia, present day northern Iraq. - Some foxing as usual, otherwise *a very fine copy*.



102 **PONTANUS, Johannes Isaac.** Historische beschrijvinghe der seer wijt beroemde coop-stadt Amsterdam. Waer inne benevens de


eerste beginselen ende opcomsten der stad .. als oock de handel ende verre reysen ende de politie betreffende is, tot desen teghenwoordighen tijt, nae het vervolch der jaeren, verhaelt werdt. Eerst int Latijn ghestelt ende beschreven .. ende nu uit des autheurs laetste copije in Nederduyts overgheset. Amsterdam, Judocus Hondius, 1614.

4to. Contemporary blind-tooled vellum (1 hinge cracked but holding). With 2 printer's marks, 6 (of 7) folding maps and plans and 51 large engraved maps and views in the text. (8),360,(6) pp. € 2.850,00

*First Dutch edition*; first published in Latin in Amsterdam in 1611. - One of the earliest descriptions of Amsterdam, its history and institutions. Of special importance are the accounts of Dutch explorations in the East-Indies and Africa, and reports of the attempts to find a North-East passage, including the account of the third voyage of Willem Barentsz. to Nova Zembla (1596-97) during which voyage Barendsz and his crew members were iced in and forced to winter over in Novaya Zemlya in a wooden cabin ('Het behouden Huis'). The map of the Polar regions illustrating this third voyage of Willem Barentsz. is also important as an Americanum in giving the results of Hudson's first two voyages (1607-1608) for the Muscovy Company of London. The appearance of the map by Hondius was doubtless the result of Hudson's employment by the Dutch East India Company in 1609. Pontanus also describes in detail the activities on the Amsterdam stock- and commodity markets, one of the earliest in the world and at that time the most important one. - (Stamp on title-page; map of Holland missing). - *Scarce Dutch edition*.


*Tiele 877; Vermeerderde Hollandse vertaling die zelden voorkomt; Cat. NHSM I, p.344; Nijhoff-van Hattum 253; Sabin 64003; European-Americana II, 614/91.*

103 **PRESCOTT, William Hickling.** History of the conquest of Peru; with a preliminary view of the civilization of the Incas. New and revised edition, with the author's latest corrections and additions. Edited by John Foster Kirk. London, George Routledge and Sons, (ca. 1874).



2 volumes. Original brown cloth, with gilt coat of arms on front, spines lettered in gilt. With map, facsimile and 2 portraits. XXIX,469; XIII,473 pp. € 125,00

'Classic narrative history, a landmark when it first appeared in 1847, and a source of profit and pleasure to this day' (*Griffin*). It is a famous popularisation of one of the great adventure stories, and a celebrated work of literature of the Spanish conquest of the Incan empire. *Sabin 65272*.



104 **RAWLINSON, George.**

The sixth great Oriental monarchy; or the geography, history, & antiquities of Parthia, collected and illustrated from ancient and modern sources. London, Longmans, Green, and Co., 1873.

Contemporary half calf, spine gilt (hinges sl. dam.). With

coloured lithographed frontispiece, 2 folding maps and several illustrations. XIII,458 pp. € 175,00

*First edition.* - Description of Parthia, the northeastern part of present-day Iran. Rawlinson (1812-1902) summarised for his generation in scholarly form the results of research and excavation in the East, in a series of works of considerable constructive ability which have hardly yet been superseded in English (*D.N.B.*). - (Some foxing). *Wilson p.184*.



105 **RENNEVILLE, René Augustin Constantin de.**

Recueil des voïages qui ont servi à l' établissement & aux progrès de la Compagnie des Indes Orientales, formée dans les Provinces-Unies des Pais-Bas. Seconde edition revue, & augmentée de plusieurs pieces curieuses. Amsterdam, J.

Frederic Bernard, 1725.

7 volumes. Sm. 8vo. Contemporary pannelled calf, spines ribbed and gilt, with title-labels. With 44 engraved maps and plates (40 folding).

€ 3.500,00

Second and best edition, first published in Amsterdam in 1702-1706; with 2 armorial bookplates. - French translation of Is. Commelin *Begin ende voortgang* with the additions of Fr. Coyett *t Verwaerloosde Formosa* (Formosa neglected) and the voyage of Willem Ysbrantz Bontekoe. This collection of early Dutch East-India Company (VOC) voyages was translated first from the Dutch into French and then into English containing a large introduction, the voyages by Gerrit de Veer, Cornelis de Houtman, Jacob Cornelisz. van Neck, Sebald de Weert, Olivier van Noort, Paulus van Caerden, Steven van der Hagen, Wolfert Harmensz., Joris van Spilbergen, Cornelis Matelief, Pieter Willemsz. Verhoeff, Pieter van den Broeck, Willem Cornelisz. Schouten and Jacob le Maire, etc. Renneville (1650 - 1723), left France for the Netherlands in 1699 because of his Protestant principles. - *A very attractive set.*

*Landwehr 253; Hill 1438; Cat. NHSM I, p.107; European-Americana V, p.326.*

106 **ROTTERDAM.** Aankomst van stoombooten met feestvierenden aan het Oude-Hoofd. (Rotterdam, 10 julij 1854). Rotterdam, Gebr. Voorn Boers, (1854).





Lithographed view by Maurits Frederik Hendrik de Haas from the city of Rotterdam from the Nieuwe Maas, with sailing and steam ships. Ca. 33 x 47,5 cm.

€ 950,00

Fine view from the water of the Ooster Oude Hoofdpoort in Rotterdam, the east side

of the old harbour.  
*Scheen p.423-424.*



107 **ROTTERDAM.** Het nieu oostindisch Huis, te zien van't oosten naar't westen, en 't Nieuwe Hooft. - Nova domus Indiae orientalis, ab oriente versus occidentem et Promontorium Novum. (No pl., ca. 1700).


Engraving by Petrus Schenk of the East India House and 'De Boompjes' in Rotterdam

with ships in the background. Ca. 16 x 19 cm.

€ 95,00

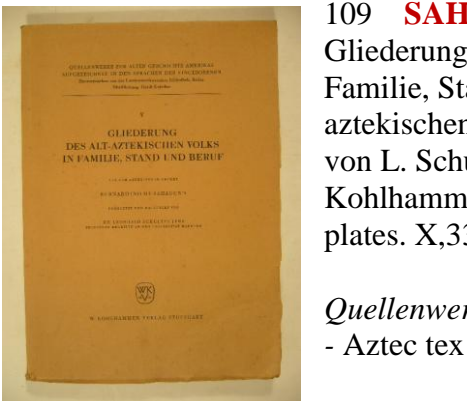
Rotterdam was the seat of one of the six 'chambers' of the Vereenigde Oostindische Compagnie (VOC), the Dutch East India Company.

108 **RUYTER, Michiel Adriaansz. de.** Cotype van een missive, geschreven aen d'Ed: Mog: Heeren Raden ter Admiraliteyt, residerende binnen Amsterdam. (No pl.), 1659. Broadsheet. € 650,00



Report by De Ruyter of the battle near Nyborg on the Danish island of Funen on 25 November 1659, written on board of the ship 't Huys ter Swieten off the coast of Lubeck on 1 December 1659. With a list of killed and captured Swedish officers; 4700 crew members were taken prisoner. The Battle of Nyborg was a battle fought between Sweden and the combined forces of Denmark, Dutch naval forces under Michiel de Ruyter, troops of Brandenburg-Prussia, and Polish-Lithuanian Commonwealth forces under Stefan Czarniecki.

Nyborg was the final major conflict of the Danoswedish War of 1658 to 1660. - Library stamp on verso otherwise a fine copy of a rare broadsheet. Knuttel 8163.



109 SAHAGUN, Bernardino de. Gliederung des alt-aztekischen Volks in Familie, Stand und Beruf. Aus dem aztekischen Urtext übersetzt und erläutert von L. Schultze Jena. Stuttgart, W. Kohlhammer, 1952. 8vo. Wrappers. With 4 plates. X, 336 pp. € 75,00

Quellenwerke zur alten Geschichte Amerikas. - Aztec text with German translation.

## Turkey



110 **SANSON, Nicolas.** Turkyen in Asia door Nicolas Sanson. Amsterdam 1705.

Engraved map of the Middle East, coloured by hand. Ca. 18,5 x 24,5 cm.

€ 150,00

From a Dutch edition of a pocket atlas by the French cartographer Nicolas Sanson (1600 - 1667).

Attractive map of the Ottoman Empire in Asia, stretching from the Bosphorus through the Caucasus to Persia and south to Egypt and Arabia.

111 **SCHULZ, E(durad) W(ilhelm).** Reise in das gelobte Land. Mülheim an der Ruhr, F.H. Nieten, 1852.

Contemporary half morocco, spine gilt (sl. worn). With 20 lithographed plates. XVI,339,(1) pp.

€ 125,00




*First edition.* - Travel into the Holy Land in 1851.  
*Tobler p.183; Rohricht p. 447;*



112 **SEUTTER, Matthäus.** Flaggen aller Seefahrenden Potenzen und Nationen in der gantzen Welt. Augsburg, Tobias Conrad Lotter, (ca. 1750).

Engraving showing 140 flags of the seafairing nations, contemporary coloured by hand. Ca. 48 x 57 cm. - *Fine.* € 950,00




113 **SHACKLETON, Ernest Henry.** Mijn Zuidpool-tocht. Het verhaal van mijn expeditie naar het Zuidpool-gebied. Bewerkt door Arthur Tervooren. 4e druk. Amsterdam, Scheltens & Giltay, (1927). Original pictorial cloth. With folding map and 87 photographic illustrations. 378,(3) pp. € 35,00

Dutch translation of *South: the story of Shackleton's last expedition, 1914-1917*. London 1919. The Imperial Trans-Antarctic Expedition. Account of

Shackleton's attempt in 1914-16 to cross the Antarctic. His ship, *the Endurance*, was crushed by the ice. 'Shackleton returned to England in May 1917 and dictated the text of the popular account of the expedition to Edward Saunders, largely from recollection' (*Howgego S21*).


*Spence 1107; Headland 1511; Conrad pp.210-214.*



114 **SHERWOOD, Lorenzo.** Remarks on the course of the slaveholders' conspiracy against democratic government. (No pl., 1862).

Disbound pamphlet. 8 pp. € 45,00  
'Sherwood opposed slavery and argued that Congress had the right to decide the slavery question in the territories. Maligned by opponents for his views, including support for free-soil doctrines and federal government supremacy, he was driven from the legislature in 1856, labelled anti-

southern, threatened with death should he chose to speak, and kept from serving as a delegate to the Secession Convention' (*Kleiner, Handbook of Texas Online*). - *Sabin 80448; Afro-Americana 9391.*



115 **SMIDS, Ludolph.**

Schatkamer der Nederlandsse oudheden; of woordenboek, behelsende Nederlands steden en dorpen, kasteelen, sloten en heeren huysen, oude volkeren, rievieren, vermaarde luyden in staat en oorlogh, oudheden, gewoontens en lands wysen. 2e druk vermeerdert met

aanteekeningen door Pieter Langendyk. Haarlem, Joannes Marshoorn, 1737.


8vo. Contemporary calf, spine richly gilt (sl. rubbed). With titlepage printed in red and black, engraved frontispiece and 62 double-page engraved plates by Jacobus Schynvoet after Roeland Rochman.

(18),417,(27) pp.

€ 550,00

First published in Amsterdam in 1711. - A dictionary devoted to Dutch history, castles and manor houses, illustrated with attractive engraved views. - (Browned).

*Bodel Nijenhuis 88; Tiele 1010.*



116 **SPENCER, Baldwin.** Native tribes of the northern territory of Australia. London, Macmillan and Co., 1914.

Original decorated green cloth (sl. soiled), top edge gilt, with dust-jacket. With folding map, 36 plates (several coloured) and 92 illustrations on plates. XX,516 pp. € 425,00

*Original edition.* - A comprehensive ethnography of the Australian Aborigines of Northern Australia, particularly the group known as the Kakadu, and the tribes of Melville Island.



117 **SPEYK, Jan Carel Josephus van.** - Plegtstatige lijkvaart van het stoffelijk overschot van Jan Carel Josephus van Speyk .. plaats gehad hebbende te Amsterdam, op vrijdag den 4den mei 1832. - Plegtige opening der groote sluis van het Ooster-dok voor Amsterdam, waardoor het eerste korvetschip, gebouwd ter loffelijker nagedachtenis van den te vroeg gesneuvelden jeugdigen held, Jan Carel Josephus van Speyk, is gevoerd, op zaterdag den 5den mei 1832. (No pl.), G. Portielje, (1832).

Two aquatint plates after H. Vettewinkel by W.H. Hoogkamer. Ca. 42 x 48,5 cm. € 1.250,00

Two views of the funeral procession on the water in Amsterdam of Van Speyk (1802-1831). One depicts on the left side the shipyard, in the middle 's Rijks Magazijn (former storehouse of the Dutch East India Company, now the Maritime Museum) and on the right side the mill and the Kattenburgerbrug. On the foreground the procession of eight sloops surrounded by many other boats and people on the

waterside. The other one depicts the opening of the lock of the Ooster-Dok with the procession also surrounded by many other boats and people on the waterside. Van Speyk, Dutch lieutenant in the navy, blew himself up with his gun-boat on the river Schelde on February 5, 1831 to prevent the surrender to the Belgians. His death was considered as an act of heroism. - (New blank margins). - *A fine pair of marine plates.*

*Muller, Historieplaten, 6810: Fraaije aquatinta.*

## *Two famous Dutch circumnavigations*



118 **SPIILBERGEN, Joris van & Jacob LE MAIRE.** Oost ende West-Indische spiegel der 2 leste navigatien, ghedaen inden jaeren 1614.15.16.17 ende 18. daer in vertoont woort in wat gestalt Joris van Speilbergen door de Magellanes de werelt rontom geseylt heeft, meet eenighe battalienen so te water als te lant, ende 2 historien de een van




Oost ende de ander van West-Indien, het ghetal der fortten, soldaten, schepen. ende gheschut. Met de Australische navigatien, van Jacob le Maire, die int suyden door een nieuwe Streat ghepasseert is, met veel wonders so landen, volcken, ende natien, haer ontmoet zijn ... Leyden, Nicolaes van Geelkercken, 1619.

Oblong 8vo. Modern vellum. With fine engraving on title-page and 25 engraved maps and plates. 192 pp. € 39.000,00

*First edition.* - Joris van Spilbergen (Antwerp 1568 - Bergen op Zoom 1620) was appointed in 1614 to head an expedition to the East Indies for the East India Company (VOC) by way of the Strait of Magellan to reassert Dutch claims to access into the Pacific from the east. The first attack on the Spanish was made on Santa Maria in Chili. He went on north to Valparaiso, Acapulco, further along the Mexican coast. In 1616 he reached Guam and Manila and thence to Ternate and Java. Joris van Spilbergen was the second Dutchman to circumnavigate the world. He discovered land along what is now the coast of California. 'Spilbergen had succeeded in establishing the power and reputation of the Dutch East India Company. In Java he took on board the crew of Le Maire and Schouten whose vessels had been confiscated. Le Maire and Schouten had discovered several small islands, Staten Landt, and the Straits of Le Maire, and had been the first to round Cape Horn' (*Hill 1619*). 'Spilbergen's voyage was the most succesful Dutch circumnavigation to date. The fleet had kept together, there had been little loss of Dutch life, and the expedition had metted a considerable profit for its sponsors' (*Howgego 5159*). A short survey of another of the most important early voyages around the world, by Schouten and Le Maire in the years 1615 to 1617, is added at the end (*Australische navigatien*). It reports Le Maire's proof that Tierra del Fuego is an island and his discovery of what is still called the Strait of Le Maire, an alternative route to the Pacific. 'The *Mirror* is an extremely important book for the history of Dutch navigation' (*Borba de Moraes p.827*). Including a folding world map, a folding map of South East Asia, a double-page map of the Pacific and South America, and views of islands and ports (4 double-page).- *A very fine copy of the two famous Dutch circumnavigations.*

*Tiele 1025; Tiele, Memoire, 65; Cat. NHSM I, p.115 (second ed. only); Landwehr, VOC,359; Muller, America, 1968; European-Americana II, p.177; Sabin 89445.*




119 **STACQUEZ, (Hippolyte Isidore Joseph).** L'Égypte, la Basse Nubie et le Sinäi. Relation d'après des notes tenues pendant le voyage que son altesse royale monseigneur le duc de Brabant fit dans ces contrées, en 1862 et 1863. Liège, L. Grandmont Donders, 1865.

Contemporary half red morocco, spine gilt. With 8 lithographed plates. XXII,390 pp. € 275,00

Interesting travel-account of the Middle-East made by Leopold II (1835 - 1909), the second King of the Belgians. He is chiefly remembered for the founding and exploitation of the Congo Free State. - *A fine copy.*

*Ibrahim-Hilmy II, p.257*




120 **STANLEY, Henry Morton.** In Afrikas donkere wildernissen. Tochten, ontdekkingen en ontmoetingen, opsporing van, en terugkeer met Emin Pacha. Arnhem, Nijmegen, Gebr. E. & M. Cohen, (1890-1891).

2 volumes. 8vo. Original green pictorial cloth. With 2 folding maps and numerous woodengravings. (8),X,600; (8),579 pp. € 95,00

*First Dutch edition; first published in English In darkest Africa. London 1890. - Narrative of Stanley's (1841-1904) last African*

expedition: the Emin Pasha Relief Expedition. He travelled up the Congo River and crossed Central Africa in command of a relief expedition for Emin Pasha (Isaak Eduard Schnitzer (1840-1892). Without the additional volume by Jephson containing his contribution to this expedition. - *A fine set.*  
*Howgego S60.*

## Morocco



121 **STEENIS, Hendrik Cornelis.** Journaal wegens de rampspoedige reys-tocht, van .. capiteyn Hendrik Cornelis Steenis, in dienst van het .. Collegie ter Admiraliteit, resideerende te Amsterdam. Met het oorlogschip genaamt *Het Huys in't Bosch*, gestrand op de Moorsche kust in Afrika, tusschen Ceuta en Kaap Porkes, op maandag middag den 20 december 1751. Als meede een korte beschryvinge van de steeden Tetuan en Fez, de handeling met den keizer van Marokko, de vredemaaking ..


en de elende en behandeling van het scheeps volk; nevens een lyst der genoemene scheepen door de Saleesche en Tetuansche roovers, zedert 't jaar 1732, en de naamen der geloste Hollandsche gevangenen. 4e druk. Amsterdam, Bernardus Mourik, (ca. 1755).

4to. Marbled wrappers. With engraved title-page, woodcut vignette on title-page and 2 engraved plates. (8),35 pp. € 875,00

First edition published in Amsterdam in 1752; the fourth edition augmented with a 'Lyste van de Hollandsche koopvaardy-scheepen genomen onder de Prinse Vlag, door de Moorsche kapers, zynde nog

van de scheeps equipage in't leeven en gelost den 21 November 1752..  
 - Journal of the shipwreck of the man of war *Het Huys in't Bosch* off the coast of Morocco in 1751. Including reports in the form of 15 letters relating the proceedings of captain Steenis and his crew in North Africa, their encounter with the king of Morocco and their deliverance at Gibraltar, December 1, 1752. An interesting account of the kingdom of Morocco and of the plight of the captive Christians taken into slavery. - *A fine copy of a popular and rare book.*  
*Tiele 1049; Cat. NHSM I, p.166; Benali & Obdeijn, Marokko door Nederlandse ogen 1605-2005, pp. 113-115; not in Huntress and Playfair.*

### **Antislavery**



122 **STEWART, Alvan.** A legal argument before the Supreme Court of the State of New Jersey, at the May term, 1845, at Trenton, for the deliverance of 4,000 persons from bondage. New York, Finch & Weed, 1845. Original printed wrappers. 52 pp. € 75,00


Alvan Stewart (1790-1849), a New York lawyer advocated the radical theory that the Constitution was fundamentally antislavery. He believed that the Fifth Amendment gave

the federal government the power to end slavery anywhere in the nation. In 1845 Stewart tried to apply his theories to the New Jersey Constitution, but the supreme court of that state, in *State v. Van Beuren* and *State v. Post*, rejected his arguments (*Finkelman p.151*). See Felcone, *New Jersey Books*, 1315, for a lengthy discussion of this important case.


*Sabin 91629.*

123 **STRAUBE, Helmut.** Westkuschitische Völker Süd-Äthiopiens. Mit einem Beitrag von W. Schulz-Weidner. With an 'English Summary'. Stuttgart, W. Kohlhammer, 1963.

Large 8vo. Cloth, with dust-jacket. With 8 maps, 30 plates with drawings and 44 plates with photographic illustrations by Ute Silz-



Riebandt. XIII,(1),411 pp. € 75,00  
*Völker Süd-Äthiopiens. Ergebnisse der Frobenius-Expeditionen 1950-52 und 1954-56. Band III.* - Very important ethnological research in Southern Ethiopia, with ample descriptions of the Tschako, Amarro, Dorse, Sala, Djandjero, Otschollo, Dita and Borodda peoples belonging to the Western Kushitic language group. - *Fine.*



124 **STRINGFELLOW, Thornton.**

*Slavery: its origin, nature, and history, considered in the light of bible teachings, moral justice, and political wisdom.* New York, John F. Trow, 1861.

Original printed wrappers. 56 pp. € 75,00

*First edition.* - Thornton Stringfellow (1788 – 1869) was the pastor of Stevensburg Baptist Church in Culpeper County, Virginia.

*Sabin 92871 (note); Work p.319; Afro-*

*Americana 9942.*


## *Sumatra*

125 **STUERS, (Hubert Joseph Jean Lambert de).** *De vestiging en uitbreiding der Nederlanders ter Westkust van Sumatra.* Uitgegeven door P.J. Veth. Amsterdam, P.N. van Kampen, 1849-50.

2 volumes. Old half cloth, original printed frontwrappers mounted.

With 2 folding maps and 14 handcoloured or tinted lithographed plates by C.W. Mieling after the author. CX,240; (2),264 pp. € 850,00

*First edition;* with bookplate of Drukkerij , Binderij F.B. Smits,



Batavia-Noordwijk. - Interesting account based on information and reports collected by De Stuers (1788-1861) when he was military commandant and resident of Padang between 1824 and 1829. He left the colony after a conflict with the governor-general about the expansion of authority in Sumatra. 'Veth published the book because it clarified a little-known episode in colonial history. In Veth's view, it underscored the need for the Netherlands to concern itself more actively with the administration of the Outer


Islands. In an annotated introduction running to over a hundred pages Veth reviewed the history of Dutch military action on Sumatra' (*Van der Velde, P.J. Veth, p. 119*). The fine plates are after drawings by the author. - Age-browned otherwise fine.

*Tiele 1066; Cat. NHSM I, p.512; Cat. KITLV p.18; Bastin-Brommer N 406; Landwehr, Coloured plates, 449; Von Hünersdorff, Coffee, p.1432.*

126 **TIPO SULTAN.** Les fils du sultan se rendent. Le major général Baird ordonne que le Sultan paraisse, on l'informe qu'il n'est point dans le palais, mais que ses deux fils son prêts à se rendre. Alors le major Allen y entre et peu après en sort avec les deux princes, qui le général sont reçus avec tous les témoignages possibles de bonté et d'humanité. (No pl.), A. Suntach, 1804.

Engraving depicting the capture of the two sons of Tipoo Sultan after Henry Singleton by F. dal Pedro. Ca. 29,5 x 41 cm. € 650,00

Following his defeat in the Third Mysore War (1790-1792) the British



made Tipu Sultan cede part of his dominions, pay a substantial financial settlement and surrender two of his 16 sons as hostages. Princes Mohin-ud-din (or Moiz-ud-din) (aged eight) and Abdul Khalik (aged ten) were accordingly delivered to Lord Cornwallis, the Governor-General of India, at Seringapatam on 26 February 1792. In February 1794, after the fulfilment of the treaty, the princes returned to Seringapatam. They enjoyed a few years of peace but the conflict between Mysore and the British resumed in 1799. On 4 May that year Mysore's capital was captured and Tipu Sultan was killed alongside 10,000 of his subjects. The princes were captured by Major-General David Baird, who treated them with great respect and arranged for their safe passage out of the devastated city. After laying their dead father to rest they were then sent to Vellore. In 1806, following a mutiny at Vellore among the soldiers of the Madras Army, the princes were exiled to Calcutta along with the rest of Tipu's family, lest they become a figurehead for opposition to British rule in southern India. -  
*Fine.*

## Ceylon



127 **TIRION, Isaak.** Nieuwe kaart van't eiland Ceilon. Amsterdam, Isaak Tirion, (ca. 1750).

Engraved map of Ceylon, contemporary coloured by hand. Ca. 28 x 36 cm. € 225,00

New map of the island of Ceylon. - *A fine old coloured map with wide margins.*

*Koeman III, p. 128; Paranavitana & De Silva, Maps and plans of Dutch Ceylon, p.58.*





128 **UTRECHT.** - Gedenk-  
Zeichen/ abbildend auff was  
Weise die Stadt Utrecht von den  
Franzosen den 23. November  
1673 verlassen worden/ nach  
dem Sie fünff Tage zuvor 15 der  
fürnehmsten Herren auss  
derselbigen als Geissel zu  
Bezahlung der Brandschatzung/  
weggeführt hatten. (No pl.,  
1673).

Broadsheet with large engraving  
and letterpress in two columns.  
Ca. 41 x 30,5 cm. € 650,00

A Dutch edition was published  
the same year in Amsterdam:

*Gedenck teecknen vande Franse vlucht uyt Uijtrecht.* - According to Muller 2509 the illustration was made or should be attributed to Romeyn de Hooghe. Departure of the French army from Utrecht in 1673 with transport of 15 hostages. In the background a profile of the city of Utrecht, on the foreground the procession. With letterpress in two columns with the names of the hostages and legenda. - Scarce. *Knuttel 10755; Muller, Historieplaten 2509 (Dutch ed.); Atlas van Stolk III, p.109 (Dutch ed.).*


129 **VALENTIJN, François.** Nieuwe en zeer naaukeurige kaart van t eyland Java Major of Groot Java verdeeld in seven byzondere bestekken. Dordrecht, Joannes van Braam, Amsterdam, Gerard Onder de Linden, 1726.

Printed on seven engraved sheets, joined, contemporary coloured by hand (small tear skilfully restored). Ca. 45,5 x 173 cm. € 2.950,00

From: *Valentijn, Oud en Nieuw Oost-Indiën.* - François Valentijn (1666-1727) was a prominent historian of the Dutch East India Company (VOC). In preparing his monumental work, he was given



privileged access to the previously secret archives of the VOC, containing transcripts and copies of important earlier Dutch voyages. A remarkable, large-scale map of Java richly engraved with details of agricultural fields, roads, temples, mountains, etc.; and soundings around the whole coastline and a lot of information on land-use, topography and settlements in early 18th century Java.- *The largest antique map of Java.* - *Fine.*  
*Landwehr, VOC, p. 255.*



130 **VALENTIJN, François.**  
 Oud en nieuw Oost-Indien. Met aanteekeningen, volledige inhoudsregisters, chronologische lijsten, enz. uitgegeven door S. Keijzer. 's Gravenhage, H.C. Susan, C. Hzoon, 1856-1858.  
 3 volumes. 8vo. Original printed boards, spines half cloth. IV, 675; 616; 612 pp. € 475,00

*First edition* of the re-edition of the parts relating to the East-Indies of Valentijn's extensive work published in 1724-1726. - (Browned).  
*Tiele 1121; Landwehr, VOC, 467*

131 **VEER, Gerrit de.** De waerachtighe beschrijvinge vande drie seylagen/ drie jaren achtermalkanderen deur de Hollandtsche ende Zeelandsche schepen / by noorden Noorweghen, Moscovien ende



Tartarien nae de coninckrijcken van Cathay ende China ghedaen.

Amsterdam, Michiel Colijn, 1619 (colophon 1617).


Oblong 8vo. Modern blind-tooled calf. With woodengraved vignette on printed title-page, engraved title-page ('Journalen vande reysen op Oostindie'), 5 engraved maps and 26 engraved plates. (2), 80 lvs.

€ 4.750,00

First Dutch edition was published in Amsterdam in 1598; first part of the series of collected voyages by Michiel Colijn: Oost-Indische ende West-Indische voyagien.

Classic account of the three earliest Dutch exploration voyages (1594, 1595, 1596) in search of a northeast passage to China by Willem Barentsz, two in company with Jan Huygen van Linschoten, the celebrated traveler to the East. The author, Gerrit de Veer, had taken part in the second and third voyage. During the third voyage Barentsz and his crew members were iced in and forced to winter over in Novaya Zemlya in a wooden cabin ('Het behouden Huis'). Trapped

from August 26, 1596, to June 14, 1597, they were finally able to sail in open boats some 1600 miles during which they battled continuously against marauding polar bears and pack ice. Barendsz had taken ill and died five days after their escape from the arctic wastes. In 1871 the expedition's winter quarters were found along with many artifacts. Though a northeast passage was not found, the expeditions were considerable successful for the discovery of Spitsbergen in 1596 and for their reports of the abundance of right whales off Spitsbergen, encouraging the start of Dutch arctic whaling. Brilliantly illustrated book which rank as one of the most gripping nautical adventures. It is the earliest recorded over-wintering this far north. - (Engraved and printed title-pages mounted and repaired; some lvs remargined). *Tiele 1178; Tiele, Mémoire, p.108; Cat. NHSM I, p.104; European Americana II, 619/139; Howgego B21.*




132 **VISINO, J(ohann) N(epomuk).**

Pelgrims-reize uit Griekenland, over Egypte, naar Palestina. Behelzende: eene opgave van de geschiedenis en den tegenwoordigen toestand van alle voor den Christen merkwaardige plaatsen in het Heilige Land. In brieven aan eenen geestelijken te Passau. Uit het Hoogduitsch. Zwartsluis, R. van Wijk, 1843.

Contemporary half calf, spine gilt (top of spine sl. dam.). (4),430 pp. € 125,00

Dutch translation of *Meine Wanderung nach Palästina*, Passau 1840. 'Abgerechnet die nachfolge Chateaubriands, bietet der Verfasser, der sich ziemlich fleissig umsah, einiges interessante' (*Tobler p.160*). *Röhricht p.388.*

133 **WILLINK, Daniel.** Amsterdamsche buitensingel, nevens de omleggende dorpen, opgeheldert door aantekeningen, over veele voorname geschiedenissen. 2e druk. Amsterdam, Arendt van Huyssteen, 1737.



Contemporary mottled calf with gilt fillets, spine richly gilt in compartments with red morocco title-label to spine. With engraved frontispiece, engraved printer's mark on titlepage, 4 folding engraved views and 24 views on 12 engraved plates by J. Goeree and J.C. Philips. (36),304,(28) pp. € 450,00

First published in Amsterdam in 1723. - Daniël Willink (1676 - 1722), a Dutch poet, writer and wine-seller glorifies Amsterdam and surroundings, with fine illustrations. -

*A beautiful copy.*  
*Nijhoff - Van Hattum 332.*

## *Barbary Coast*



134 **ZATTA, Antonio.** Le coste di Barbaria ovvero i regni di Marocco di Fez di Algeri di Tunisi di Tripoli coi Paesi circonvicini. Venezia, Antonio Zatta et Figli, 1784.

Engraved map of the Barbary Coast with parts of Spain, Italy and Turkey, with nice cartouche, coloured in outline. Ca. 32 x 41,5 cm.

€ 275,00

This fine map by the Italian cartographer Antonio Zatta (fl. 1757 - April 2, 1797), was included in one of the greatest atlas of the 18th century, *Atlante Novissimo*, a four volume atlas of the world.

### *Suriname*



135 **ZIMMERMANN, G.P.H.** Kaart van de rivier de Suriname. Amsterdam, C.F. Stemler, 1877.

Coloured lithographed map by Tresling & Co. Ca.104 x 66 cm.

€ 375,00

*Tijdschrift Aardrijkskundig Genootschap.* - Fine map depicting the regions along the Suriname river with 3 inset-maps (Noord-Oostkust van Zuid Amerika, Monding van de Suriname, Plattegrond van Paramaribo). - *Koeman, Suriname, 161.*

