

# GASTON RENARD Pty. Ltd.

*Postal Address:*  
P.O. Box 1030,  
Ivanhoe, Melbourne,  
Victoria, 3079, Australia.

Established 1945  
(A.C.N. 005 928 503)  
**ABN: 68 893 979 543**  
**www.GastonRenard.com**

*Electronic communications:*  
Telephone: +61 (0)3 9459 5040  
FAX: +61 (0)3 9459 6787  
E-mail: [books@GastonRenard.com](mailto:books@GastonRenard.com)

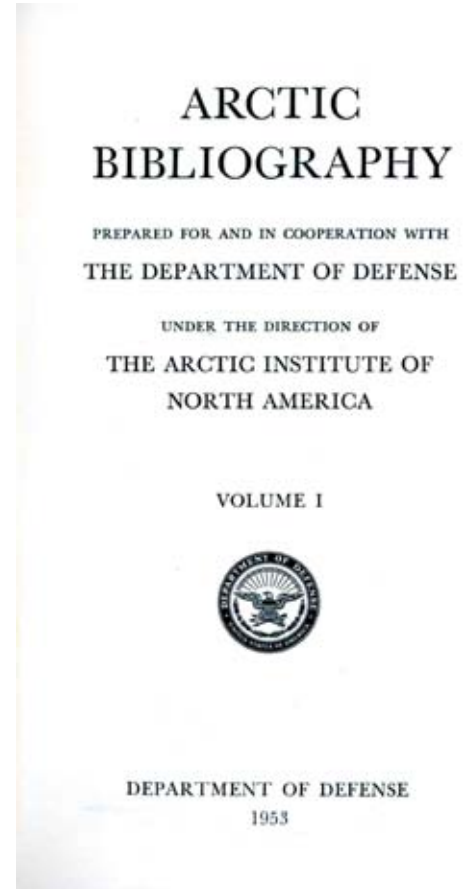
---

**SHORT LIST No. 216 - 2016.**


**POLAR REGIONS.**

---


- 1 **Arctic Bibliography:** **ARCTIC BIBLIOGRAPHY.** Prepared for and in cooperation with the Department of Defense under the direction of the Arctic institute of North America. 3 vols., First Edition; Vol. I, pp. [iv], 1498, [2](2 blank); folding coloured map; Vol. II, pp. [ii], 1499-2968(last blank); folding coloured map; Vol. III, Index, pp. [ii], 2969-4478; folding coloured map, list of abbreviations; original buckram; a very good set. Washington; Department of Defense; 1953. *\*\*\*With 20003 entries. Further volumes were later published but these three contain the vast bulk of the historical material. The index comprises the entire Volume III.* #44968 **A\$450.00**



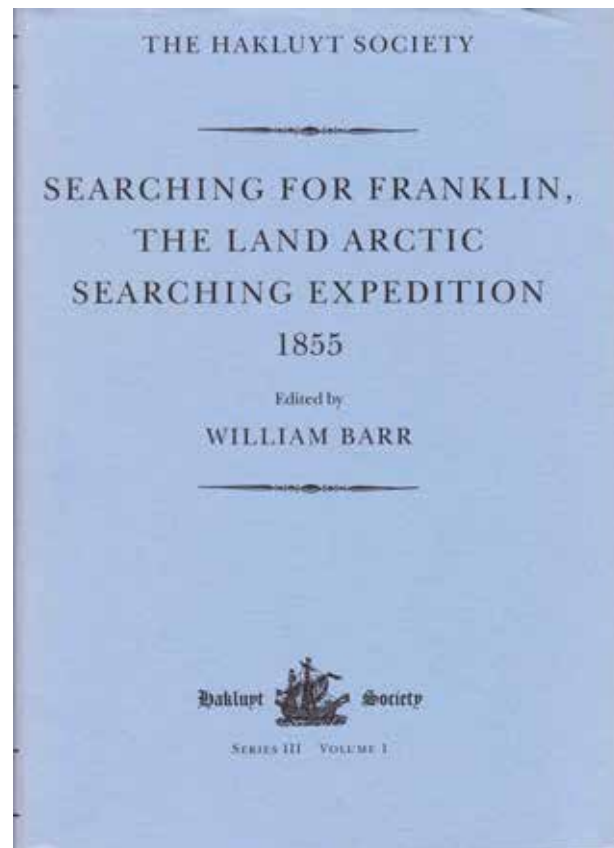
- 2 **Barnes, James N. LET'S SAVE ANTARCTICA!** Photography by Eliot Porter. Post 4to, First Edition; pp. 96; endpaper map, 16 fine coloured plates, several figures, appendices (including bibliography & glossary); original stiff illustrated wrappers; a nice copy. (Melbourne); Greenhouse Publications; (1982). \*\*\**Renard 89. Fine photographs.* #49299 **A\$25.00**



- 3 **Barr, William and Williams, Glyndwr; Editors. VOYAGES TO HUDSON BAY IN SEARCH OF A NORTHWEST PASSAGE 1741-1747.** Volume I. The Voyage of Christopher Middleton 1741-1742. First Edition; pp. xiv, 338(last 5 blank); 11 illusts., bibliog., index. [and] Volume II. The Voyage of William Moor and Francis Smith, 1746-1747. First Edition; pp. [ii], xvi, 398(last 5 blank); 20 illusts. (incl. double-page map & double-page illust.), 2 bibliogs., index. Together, 2 vols., original cloth; a fine set in dustwrappers. London; The Hakluyt Society; 1994-95. \*\*\**Hakluyt Society Second Series, Vols. 177 & 181.* #57438 **A\$125.00**



- 4 **Barr, William; Editor. **SEARCHING FOR FRANKLIN:**** The Land Arctic Searching Expedition. James Anderson's and James Stewart's Expedition via the Back River 1855. Super roy. 8vo, First Edition; pp. xvi, 292; frontispiece, 9 full-page maps, 3 full-page illustrations, bibliography, index; original cloth, gilt; a fine copy in dustwrapper. London; The Hakluyt Society; 1999. *\*\*\*Series III, Volume 1, the first of a fine new series in slightly larger format than Series I & II.* #63372 **A\$145.00**




- 5 **Beechey, Captain Frederick William: NARRATIVE OF A VOYAGE TO THE PACIFIC AND BEERING'S STRAIT**, to cooperate with the Polar Expeditions: Performed in His Majesty's Ship Blossom, under the Command of Captain F. W. Beechey, R.N. F.R.S. &c. in the Years, 1825, 26, 27, 28. Published by Authority of the Lords Commissioners of the Admiralty. 2 vols., First 8vo Edition; Vol. I, pp. [iii]-xxviii, 472; 3 charts (2 folding), 13 plates, 1 text illust.; Vol. II, pp. iv, 330, [ii](title to appendix), 331-452; 10 plates (4 folding), 6 appendices (including Esquimaux vocabulary); bound without half-titles in full contemporary calf (rebacked; some foxing & browning of plates, but a very good set); very scarce. London; Henry Colburn & Richard Bentley; 1831. \*\*\**Du Rietz 68; Ferguson 1419. This octavo edition was preceded by a quarto edition (the so-called "Admiralty Edition") of the same year (see Ferguson 1418). The work includes an account of Pitcairn Island and its inhabitants (including 3 plates), also Tahiti and other Pacific islands, Kotzebue Sound, San Francisco and an account of China.* #34918

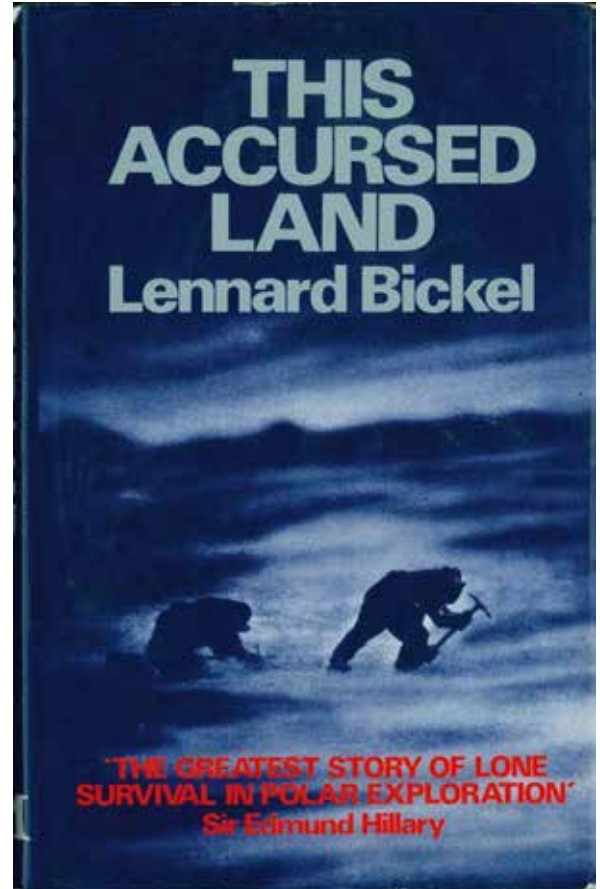
**A\$2500.00**



- 6 **Bennett, Isobel. *SHORES OF MACQUARIE ISLAND.*** Photography by the Author. First Edition; pp. 70, [6](bibliography & index); endpaper maps, full-page map, 16 coloured & 32 b/w. plates, bibliography, index; original blue cloth-grained papered boards, spine lettered in gilt; a nice copy in dustwrapper. (Adelaide); Rigby Limited; (1971). \*\*\**Not in Spence; Renard 109.* #3954 **A\$75.00**

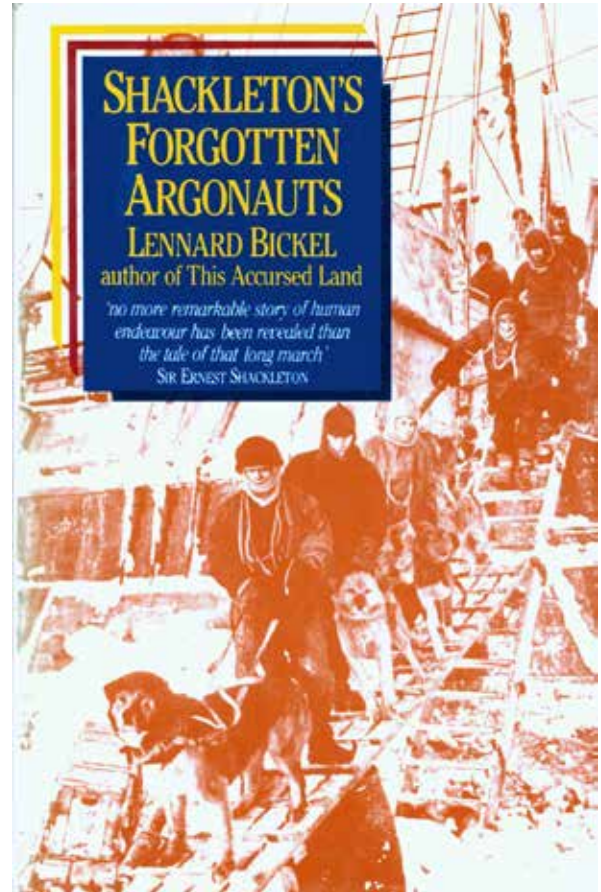


- 7 **Bickel, Lennard. THIS ACCURSED LAND.** Second Impression; pp. [x], 210, [4](last blank); endpaper map, 12 plates; a very good copy in very slightly worn dustwrapper. (Melbourne); Macmillan; (1977).  
\*\*\**The story of Douglas Mawson.* #29811 **A\$70.00**






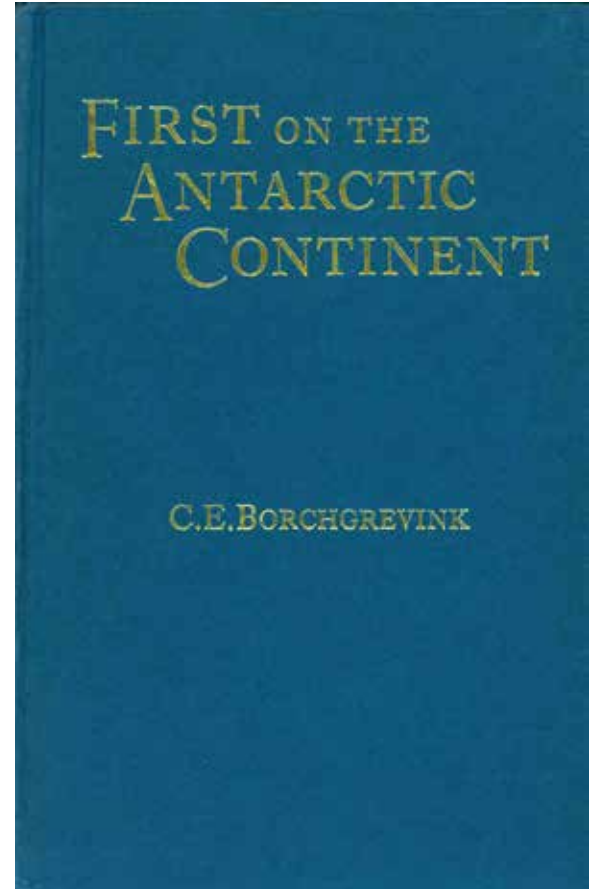
- 8 Bickel, Lennard. **SHACKLETON'S FORGOTTEN ARGONAUTS.** [Foreword by Rt. Hon. Lord Shackleton, K.C., P.C., O.B.E.]. First Edition; pp. xiv, 230; 2 endpaper & 1 full-page maps, 16 plates (including 2 double-page), index; original red-brown papered boards, spine lettered in white; a nice copy in dustwrapper; scarce. (Melbourne); Macmillan; (1982). \*\*\**Renard 131.* #3949 A\$195.00




- 9 **Boddington, Jennie.** **1910-1916 ANTARCTIC PHOTO-GRAPHS.** Herbert Ponting & Frank Hurley. Scott, Mawson and Shackleton Expeditions. Foreword by Sir Vivian Fuchs. Introduced by Jennie Boddington. Oblong reduced demy 4to, First U.K. Edition; pp. 120; 95 full-page photos.; sources; original black cloth-grained papered boards, spine lettered in white; a very good copy in price-clipped dustwrapper; scarce. (London); Macmillan; (1979). *\*\*\*Not in Spence; Renard 145. Jennie Boddington was at the National Gallery of Victoria where this work was prepared.* #16495 **A\$225.00**




- 10 **Borchgrevink, C. E. FIRST ON THE ANTARCTIC CONTINENT:** Being an Account of the British Antarctic Expedition 1898-1900. By C. E. Borchgrevink, F.R.G.S. Commander of the Expedition. With a new introduction by Tore Gjelsvik, Director, Norwegian Polar Institute. With Portraits, Maps and 186 Illustrations. Facsimile Edition; pp. xvi, viii(Introduction, last blank), 334(last blank); frontispiece, 3 folding maps & 1 text map, 197 illustrations (some full-page); appendices, index; original blue papered boards (slightly marked), lettered in gilt; a very good copy; scarce. London; C. Hurst & Company, Canberra, Australian National University Press; (1980). \*\*\**Renard 155; Rosove 45.B1.* #4806 **A\$275.00**



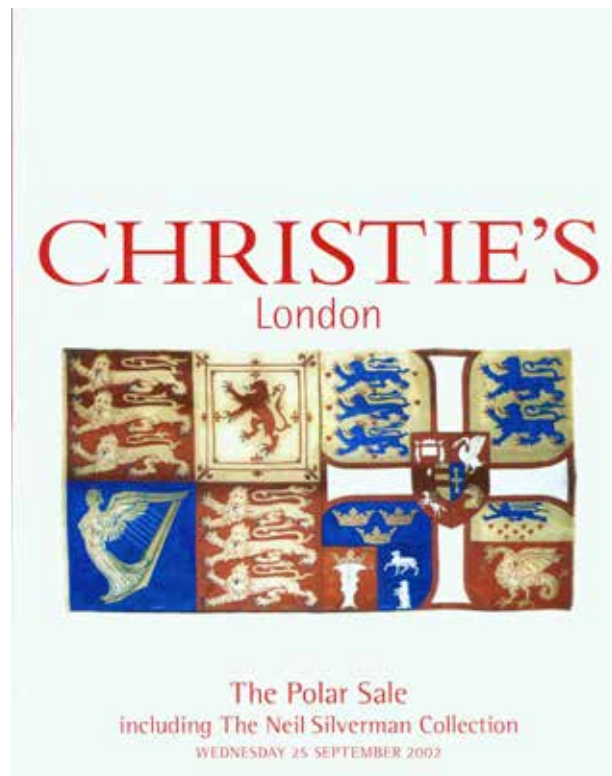
- 11 **Bown, Stephen R.** **THE LAST VIKING.** The Life of Roald Amundsen. Med. 8vo, First Edition, Second Impression; pp. xxii, 362(last 5 blank); several sketch maps, 16 plates, sources, bibliography, index; original papered boards; a nice copy in dustwrapper. (Boston); A Merloyd Lawrence Book, Da Capo Press, A Member of the Perseus Books Group; (2012). #66626 **A\$25.00**




- 12 **Christie's:** **THE POLAR SALE INCLUDING THE SHACKLETON COLLECTION.** [London], Tuesday 25 September 2001. 4to; pp. 358; 250 lots, lavishly illustrated in colour; original pictorial wrappers; estimates; list of prices realised loosely inserted; a fine copy. London; Christie's; 2001. *\*\*\*A wonderful collection of books, photographs, manuscripts, original diaries and relics, mostly relating to Antarctica, but including some Arctic material.* #23941      **A\$60.00**



- 13 **Christie's: THE POLAR SALE INCLUDING THE NEIL SILVERMAN COLLECTION.** [London], Wednesday 25 September 2002. 4to; pp. 338; 394 lots, lavishly illustrated in colour; original pictorial wrappers; estimates; list of prices realised loosely inserted; a fine copy. London; Christie's; 2002. *\*\*\*A wonderful collection of books, photographs, manuscripts, original diaries and relics, mostly relating to Antarctica, but including a little Arctic and some South American material.* #23946 **A\$45.00**



- 14 **Christie's:** **THE POLAR COLLECTION OF ANDREAS ZÜST.** [London], Thursday 9 May 2002. 4to; pp. 190; 237 lots, lavishly illustrated in colour; original pictorial wrappers; estimates; list of prices realised loosely inserted; a fine copy. London; Christie's; 2002. *\*\*\*A wonderful collection of books, photographs, manuscripts, original diaries and relics, relating to both Antarctica and the Arctic regions, including the search for the North-West Passage and material on the Eskimo.* #23949 **A\$45.00**




- 15 **Colnett, James. A VOYAGE TO THE SOUTH ATLANTIC AND ROUND CAPE HORN INTO THE PACIFIC OCEAN,** for the Purpose of Extending the Spermaceti Whale Fisheries, and other Objects of Commerce, by ascertaining the Ports, Bays, Harbours, and Anchoring Births [sic], in Certain Islands and Coasts in those Seas at which the Ships of the British Merchants might be Refitted. Undertaken and performed by Captain James Colnett, of the Royal Navy, in the Ship Rattler. 4to, Facsimile Edition; pp. [ii], iv, [iii]-vi, xviii, 182(last 3 blank); 6 folding charts, 3 folding plates; original white simulated vellum, lettered in gilt on blue panels on spine and front board; a fine copy. Amsterdam; N. Israel, & New York, Da Capo Press; (1968). \*\*\**Bibliotheca Australiana No. 36. The original edition printed for the Author at London, 1798 [Spence 309] is very scarce. This edition not in Spence; Renard 354. #701* **A\$135.00**







- 16 **Cook, Captain James. A VOYAGE TOWARDS THE SOUTH POLE AND ROUND THE WORLD.** Performed in His Majesty's Ships the Resolution and Adventure, in the Years 1772, 1773, 1774 and 1775. In which is included, Captain Furneaux's Narrative of his Proceedings in the Adventure during the Separation of the Ships. Illustrated with Maps and Charts, and a Variety of Portraits of Persons and Views of Places; drawn during the Voyage by Mr. Hodges, and engraved by the most eminent Masters. 2 vols. med. 4to, Facsimile of First Edition; Vol. I, pp. [viii], xl, 378; portrait frontispiece, large folding chart & 6 smaller charts (2 double-page), 2 folding plans, 27 plates (10 double-page, 2 folding); Vol II, pp. [ii], [viii], 364, [ii](folding plate), [367]-370, 369-396; 7 charts (3 folding), 20 plates (3 folding & 8 double-page), folding language table, appendices, including vocabularies; original canvas; (upper corner of Vol. I a little bumped); a very good set. [Adelaide; Libraries Board of South Australia; 1970]. \*\*\**Spence 318; Renard 370. Australiana Facsimile Editions No. 191. Only 781 sets were printed of this facsimile from the first edition of W. Strahan & T. Cadell, 1777. The pp. [viii] in Volume I contains an introduction written specially for this facsimile reprint by A. Grenfell Price and the pp. 369-396 in Vol. II contain Sir John Pringle's discourse on the health of mariners (from Cook's paper on the subject). The two sets of pages 369-70 contain variations in the text of Sir John Pringle's introduction.* #2162 **A\$650.00**




- 17 Cumpston, J. S. **MACQUARIE ISLAND.** Cr. 4to, First Edition; pp. xii, 380; endpaper & 6 other maps (some full-page), 71 illustrations on 35 plates, 4 text illustrations; bibliography, index; original green cloth; a fine copy in dustwrapper; scarce. (Melbourne); Antarctic Division, Department of External Affairs; 1968. \*\*\**Not in Spence; Renard 388. The definitive work on Macquarie Island.* #3988 **A\$325.00**



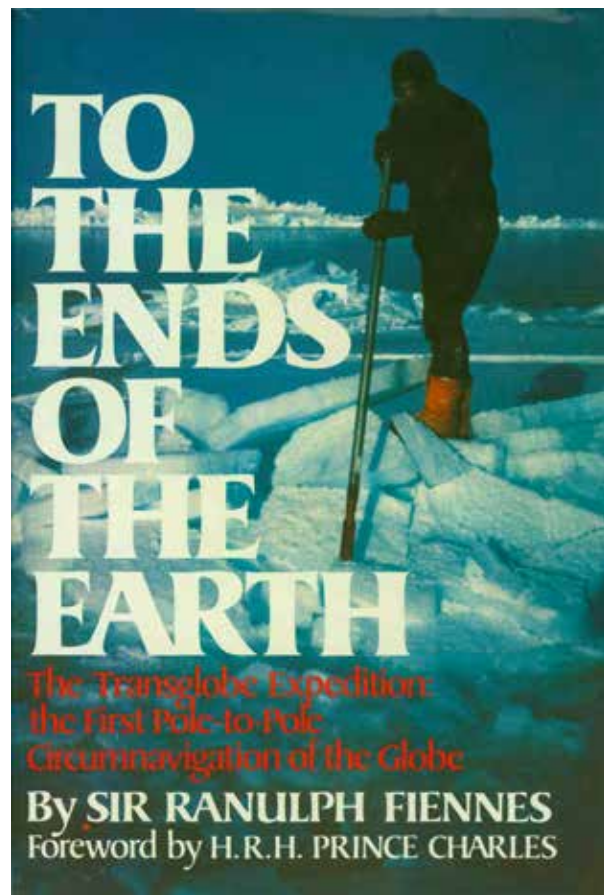
- 18 **Duyker, Edward. DUMONT D'URVILLE.** Explorer & Polymath. Roy. 8vo, First Edition; pp. 672(last blank); 10 maps, 64 illustrations, appendix, notes, glossary, sources, index; original papered boards; (corners bumped, otherwise a fine copy in dustwrapper). [Dunedin]; Otago [University Press]; (2014). *\*\*\*Explorer Jules-Sebastien-Cesar Dumont d'Urville (1790-1842) is sometimes called France's Captain Cook. Born less than a year after the beginning of the French Revolution, he lived through turbulent times. He was an erudite polymath: a maritime explorer fascinated by botany, entomology, ethnography and the diverse languages of the world. As a young ensign he was decorated for his pivotal part in France's acquisition of the famous Venus de Milo. D'Urville's voyages and writings meshed with an emergent French colonial impulse in the Pacific. In this magnificent biography Edward Duyker reveals that D'Urville had secret orders to search for the site for a potential French penal colony in Australia. He also effectively helped to precipitate pre-emptive British settlement on several parts of the Australian coast. D'Urville visited New Zealand in 1824, 1827 and 1840. This wide-ranging survey examines his scientific contribution, including the plants and animals he collected, and his conceptualisation of the peoples of the Pacific: it was he who first coined the terms Melanesia and Micronesia. D'Urville helped to confirm the fate of the missing French explorer Laperouse, took Charles X into exile after the Revolution of 1830, and crowned his navigational achievements with two pioneering Antarctic descents. Edward Duyker has used primary documents that have long been overlooked by other historians. He dispels many myths and errors about this daring explorer of the age of sail and offers his readers grand adventure and surprising drama and pathos [from the blurb]. #65676* **A\$70.00**



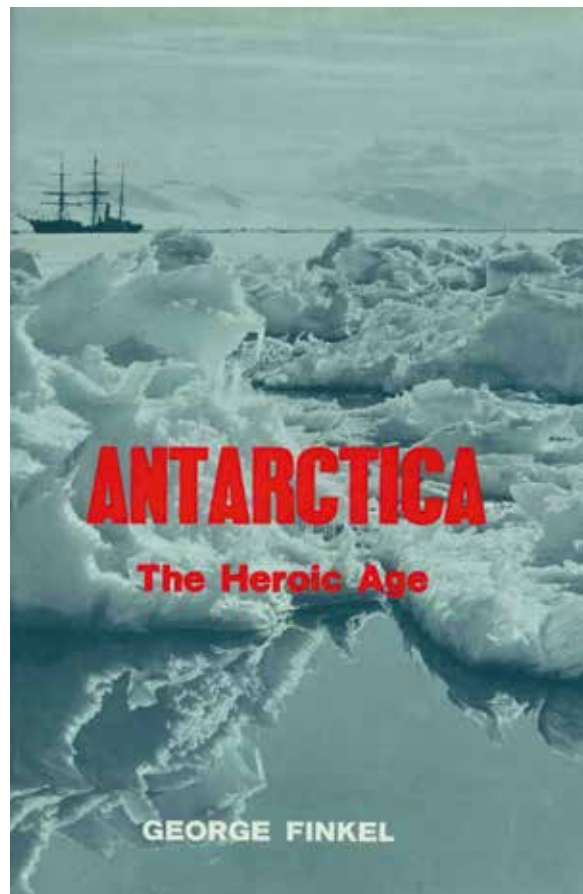
- 19 **Fanning, Edmund.** **VOYAGES TO THE SOUTH SEAS, INDIAN AND PACIFIC OCEANS,** China Sea, North-West Coast, Feejee Islands, South Shetlands, &c. &c. With an Account of the New Discoveries Made in the Southern Hemisphere, Between the Years 1830-1837. Also, The Origin, Authorization and Progress of the First American National South Sea Exploring Expedition. With Explanatory Notes relative to the Enterprise. By Edmund Fanning, Author of "Fanning's Voyages." Fourth Edition. New-York: William H. Vermilye. 1838. Demy 8vo, Facsimile Edition; pp. [ii], xii, 13-324; frontispiece, appendix; original pictorial cloth; a nice copy. [Upper Saddle River, N.J.; The Gregg Press; 1970]. *\*\*\*Renard 526. Facsimile of the "Fourth Edition" of a quite separate work from the Author's "Voyages Round the World" which was first published in 1833, and not reprinted until 1924. #25433* **A\$135.00**



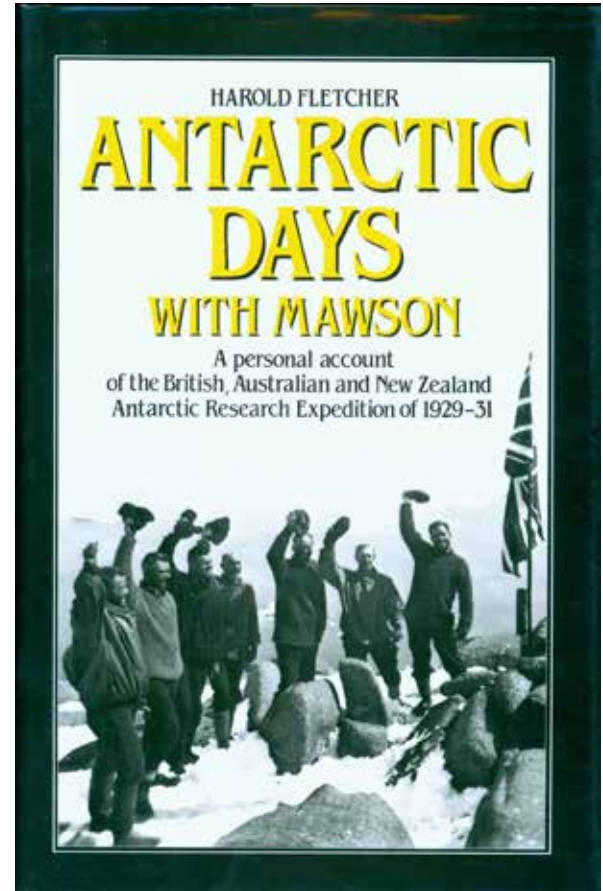
- 20 **Fiennes, Sir Ranulph. TO THE ENDS OF THE EARTH.** The Transglobe Expedition - the First Pole-to-Pole Circumnavigation of the Globe. Med. 8vo, First Edition; pp. 10, [10](maps), 11-550(last 3 blank); endpaper map, 8 full-page & 1 double-page maps, 24 coloured plates, 10 appendices, index; original quarter cloth; a very good copy in dustwrapper. New York; Arbor House; (1983). \*\*\**Renard 530.* #10105 **A\$50.00**



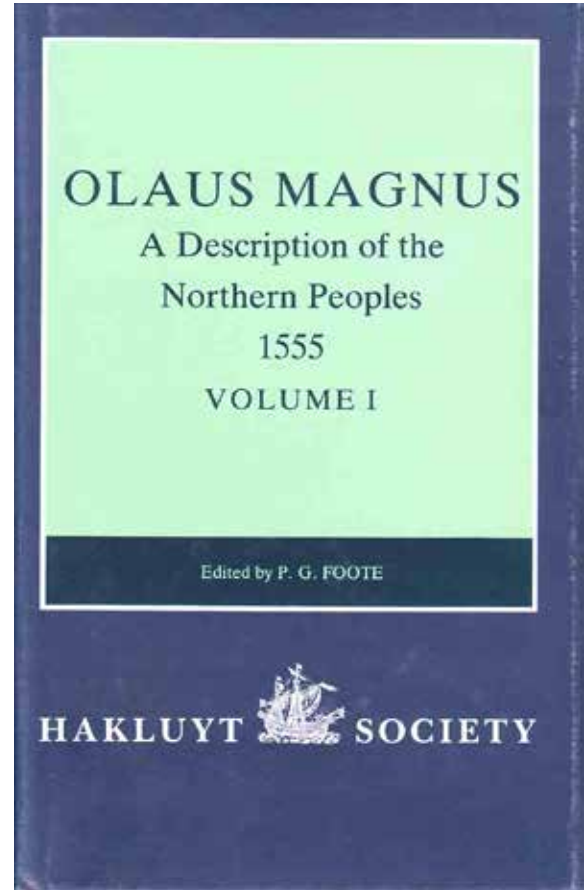
- 21 **Finkel, George.** **ANTARCTICA.** The Heroic Age. First Edition; pp. 160; endpaper maps, 8 plates; original light blue-grey papered boards, spine gilt; a nice copy in dustwrapper. Sydney; Collins; (1976).  
*\*\*\*Not in Spence; Renard 535. #4015* **A\$10.00**



- 22 **Fletcher, Harold.** **ANTARCTIC DAYS WITH MAWSON.** A personal account of the British, Australian and New Zealand Antarctic Research Expedition of 1929-31. First U.K. Edition; pp. 316(last 3 blank); endpaper & 3 other maps, 18 full-page & double-page illustrations; original grey cloth-grained papered boards, spine lettered in white; a nice copy in pictorial dustwrapper. (London); Angus & Robertson Publishers; (1984). \*\*\**Renard 541.* #4012      **A\$95.00**

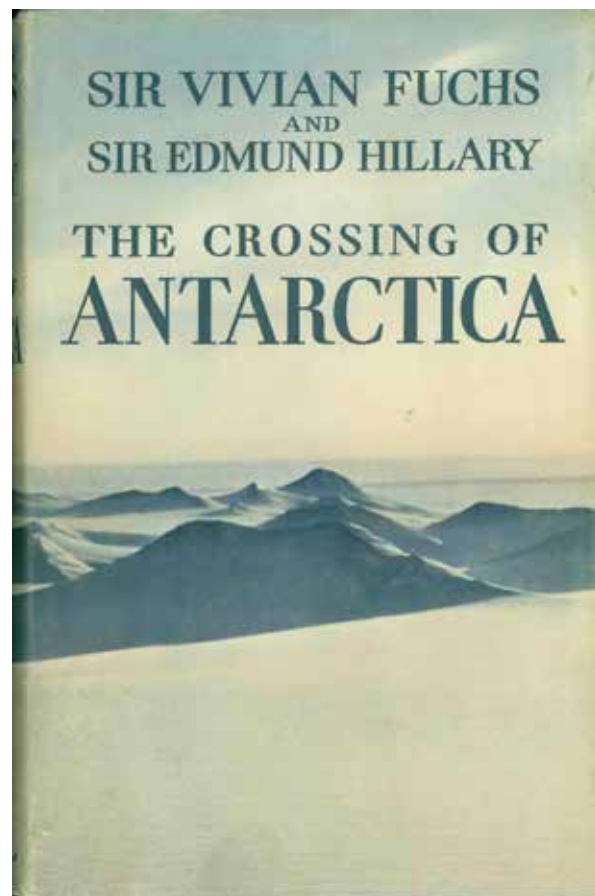


- 23 **Foote, Peter; Editor. *OLAUS MAGNUS.*** *Historia de Gentibus Septentrionalibus, Romae 1555.* Description of the Northern Peoples, Rome 1555. Translated by Peter Fisher and Humphrey Higgens. With Annotation derived from the Commentary by John Granlund, abridged and augmented. 3 vols., First Edition; Vol. I, pp. xcvi, 288; full-page map, bibliography, 2 full-page tables, notes; Vol. II, pp. vi, 289-770; Vol. III, pp. vi, 771-1252(last 4 blank); numerous chapter title vignettes from original woodcuts throughout, notes, 3 indices (persons, places & peoples, authors), additions, corrections; original cloth; a fine set in dustwrappers. London; The Hakluyt Society; 1996-98-98. \*\*\**Hakluyt Society Second Series, Volumes 182, 187, 188.* #64058 **A\$110.00**

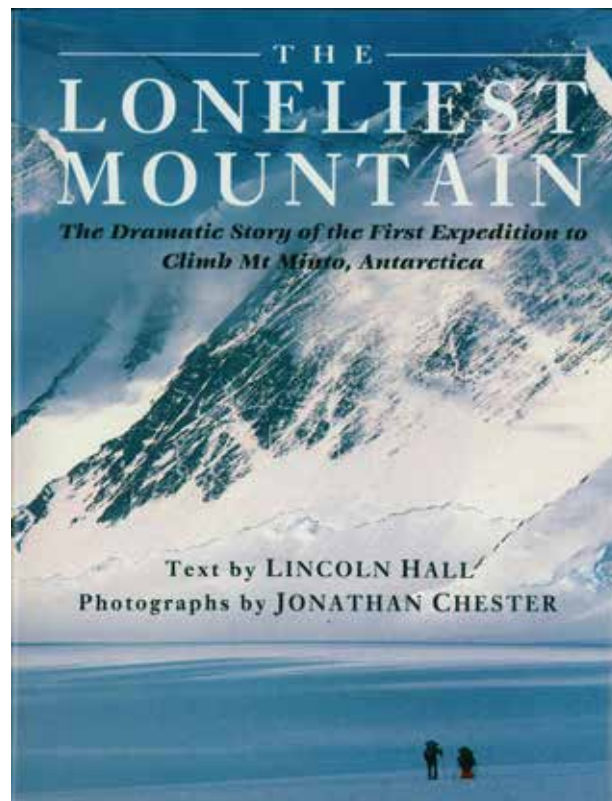




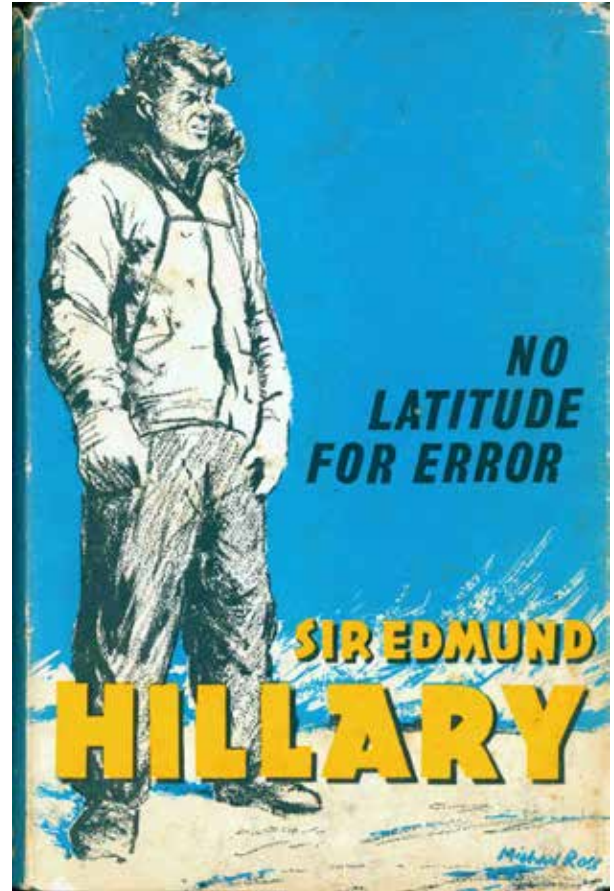
- 24 **Fuchs**, Sir Vivian and **Hillary**, Sir Edmund. **THE CROSSING OF ANTARCTICA.** The Commonwealth Trans-Antarctic Expedition 1955-58. First Edition; pp. [ii], xviii, 340(last 2 blank); endpaper & 9 other maps, 30 coloured & 32 b/w. plates (2 double-page); glossary, appendices, index; original cloth (rather mottled); internally fine and clean in nice dustwrapper. London; Cassell; (1958). \*\*\**Spence 490; Renard 567.* #28619 **A\$25.00**



- 25 **Hall, Lincoln.** **THE LONELIEST MOUNTAIN.** The Dramatic Story of the First Expedition to Climb Mt Minto, Antarctica. Photographs by Jonathan Chester. Demy 4to, First Australian Edition (= First Edition); pp. xvi, 232; coloured map, numerous fine coloured illustrations, appendices, index; original papered boards; a fine copy in dustwrapper; scarce. (Brookvale, NSW); Simon & Schuster Australia; (1989). \*\*\**Renard 644 (US edition only).* #67362 **A\$120.00**



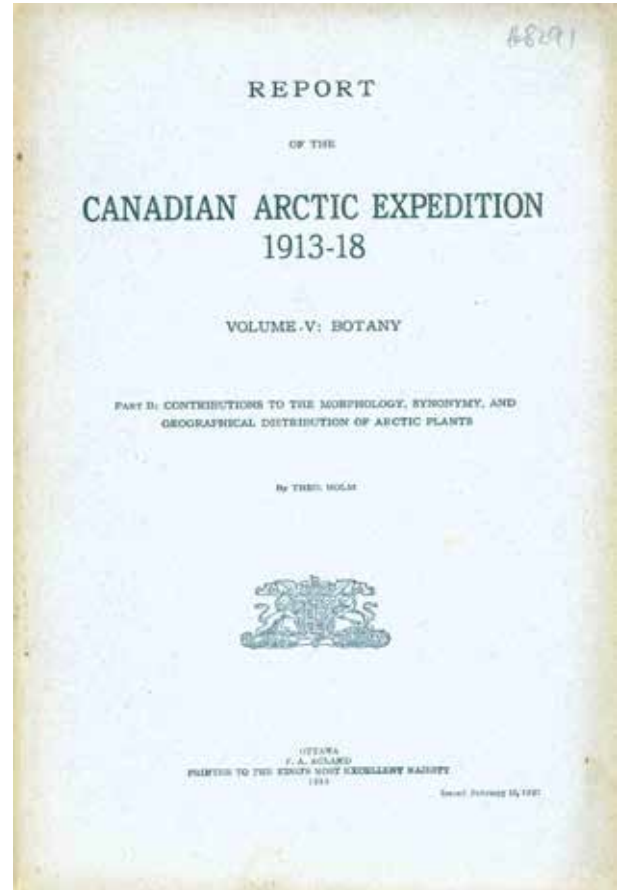
- 26 **Hillary, Sir Edmund. NO LATITUDE FOR ERROR.** First Edition; pp. 256(last blank); 6 maps, 23 plates, 2 diagrams, index; original black cloth-grained papered boards, spine gilt; (some foxing; torn & soiled dustwrapper). London; Hodder & Stoughton; (1961).  
\*\*\**Spence 592; Renard 721.* #4030 **A\$35.00**



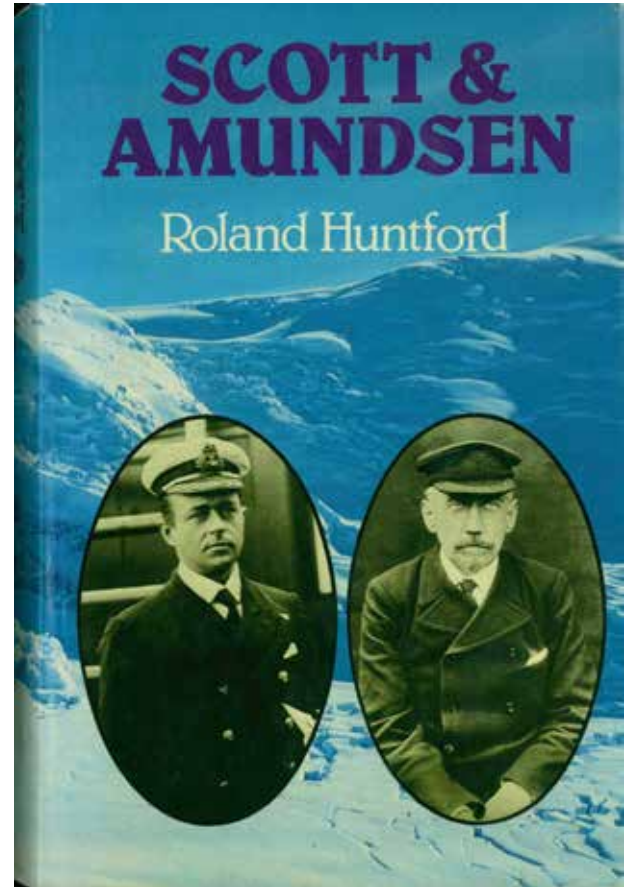
27 **Holm, Theo.** **REPORT OF THE CANADIAN ARCTIC EXPEDITION 1913-18.** Volume V: Botany. Part B. Contributions to the Morphology, Synonymy, and Geographical Distribution of Arctic Plants. Med. 8vo, First Edition; pp. 140(last blank); several illu. & figs., bibliog.; original wrappers; a nice copy. Ottawa; F. A. Acland; 1922. *[with]*

**Macoun, James M. & Holm, Theo.** **REPORT OF THE CANADIAN ARCTIC EXPEDITION 1913-18.** Volume V: Botany. Part A. Vascular Plants. Med. 8vo, First Edition; pp. 50; map, 13 plates; original wrappers (cancelled stamp on front). Ottawa; F. A. Acland; 1921. *[and]*

**Williams, R. S. [IBID].** Volume IV: Botany. Part E. Mosses. Med. 8vo, First Edition; pp. 16(last blank); a few figures; original wrappers; a nice copy. Ottawa; Thomas Mulvey; 1921. \*\*\**Vilhjalmur Stefansson was leader of this expedition.* #8291 **A\$35.00**




- 28 **Huntford, Roland.** **SCOTT AND AMUNDSEN.** Thick med. 8vo, First Edition; pp. xxii, 666(last blank); 13 maps (2 double-page), 32 plates with numerous photos., notes, sources, index; original blue smooth plasticised cloth, spine lettered in gilt; a very good copy in pictorial dustwrapper with portraits (price clipped); scarce. London; Hodder and Stoughton; (1979). \*\*\**Renard 755.* #29924 **A\$165.00**



29 **Huntford, Roland.** **THE LAST PLACE ON EARTH.**

Originally published under the title Scott and Amundsen. Thick med. 8vo, First Edition under this title, being the Fourth Impression of the original work; pp. xxii, 666(last blank); 13 maps (including 2 double-page), 32 plates, notes, sources, index; original cloth-grained papered boards, spine lettered in gilt; a nice copy in dustwrapper; scarce. London; Hodder and Stoughton; (1985). \*\*\**See Renard 760, wherein another imprint is erroneously described as the first edition under this title.* #67360


**A\$135.00**



30 **Huntford, Roland. SHACKLETON.** Thick med. 8vo, First Edition; pp. xx; 774, [6](blank); endpaper maps, 7 full-page & 2 smaller text maps, 24 plates, appendices, notes, sources, index; original light blue cloth-grained papered boards, spine lettered in gilt; a nice copy in dustwrapper; scarce. London; Hodder and Stoughton; (1985).


*\*\*\*Renard 761. #12772*

**A\$275.00**




31 **Huntford, Roland. THE AMUNDSEN PHOTOGRAPHS.**

Edited and Introduced by Roland Huntford. Med. 4to, First Edition; pp. 200(last blank); 3 full-page maps, 168 illustrations from original photographs taken on Amundsen's expeditions (over half in colour), epilogue, index; original dark brown cloth-grained papered boards, spine lettered in gilt; a fine copy in dustwrapper. London; Hodder & Stoughton; (1987). *\*\*\*Including Amundsen's North-West Expedition 1903-06, the South Pole Expedition 1910-12, and the Maud Land Expedition 1918-23, with maps of each; a most interesting book and essential for any polar collection. Renard 765. #19370 A\$275.00*






- 32 Hurley, Frank. **SHACKLETON'S ARGONAUTS.** A Saga of the Antarctic Ice-packs. First Edition; pp. xvi, 140; endpaper maps, 47 plates (a few double-page); original cloth (heavily spotted); a good, sound copy in slightly defective & taped pictorial dustwrapper by Quinton Davis; scarce. Sydney; Angus and Robertson; 1948.  
\*\*\**Spence* 616; *U.S.N.* 23-69.11; *Renard* 769. #67361      A\$65.00

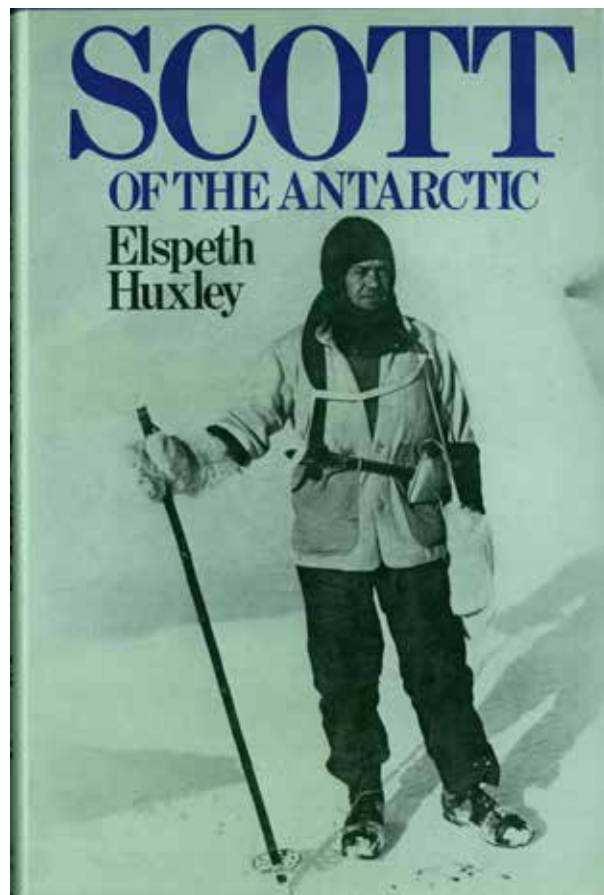


- 33 **Hurley, Frank. SHACKLETON'S ARGONAUTS.** The Epic Tale of Shackleton's Voyage to Antarctica in 1915. Super roy. 8vo, Second Edition; pp. 188(last 2 blank); endpaper map, numerous illustrations (mostly full-page); original dark blue cloth-grained papered boards, lettered on spine and decorated on front board in white; (endleaves a little foxed, otherwise a nice copy in dustwrapper). Sydney; McGraw-Hill Book Company; (1979). \*\*\**Renard* 772. #3997      **A\$65.00**




- 34 **Huxley, Elspeth. SCOTT OF THE ANTARCTIC.** First Edition; pp. xiv, 306(last 3 blank); 1 double-page & 2 full-page maps, 16 plates; biographical notes of personnel of expeditions, sources, bibliography, index; original papered boards; a nice copy in dustwrapper (price clipped). London; Weidenfeld & Nicolson; (1977). \*\*\**Not in Spence; Renard 775.* #4038

A\$60.00

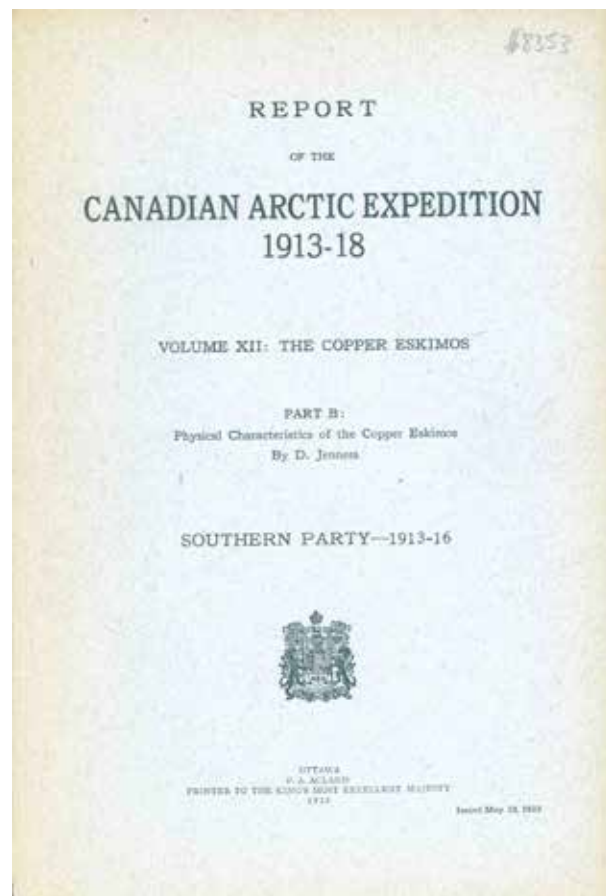


- 35 **Jacka**, Fred and **Jacka**, Eleanor. **MAWSON'S ANTARCTIC DIARIES**. Cr. 4to, First Edition; pp. l, 414; 6 maps, 12 coloured & 48 b/w. plates (including numerous photographs by Frank Hurley and others, facsimile reproductions of the diaries, daily work rosters, poems, etc.), 5 appendices, bibliography, index; a fine copy in dustwrapper. Sydney; A Susan Haynes Book, Allen & Unwin Australia; (1988).  
*\*\*\*Renard 789. The diaries cover all four trips made by Mawson to Antarctica, "and it is as a result of these trips that Australia's claim to 40% of the Antarctic is largely based". #21671*

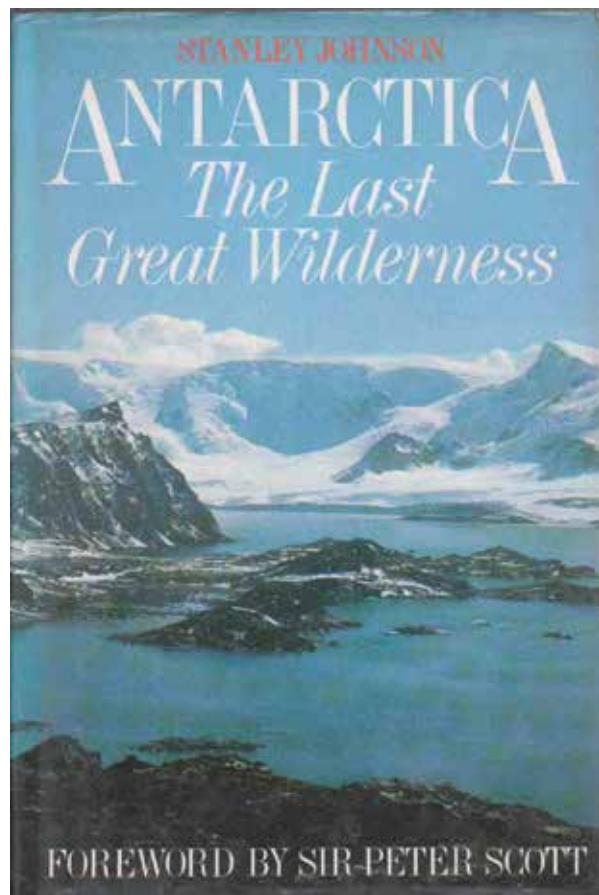
**A\$275.00**




- 36 **Jenness, D. REPORT OF THE CANADIAN ARCTIC EXPEDITION 1913-18.** Volume XII: The Copper Eskimos. Part B. Physical Characteristics of the Copper Eskimos. Southern Party, 1913-16. Med. 8vo, First Edition; pp. 66(last blank); 12 plates; original wrappers. Ottawa; F. A. Acland; 1923. *\*\*\*This important expedition was led by Vihljalmur Stefansson.* #8353 **A\$95.00**



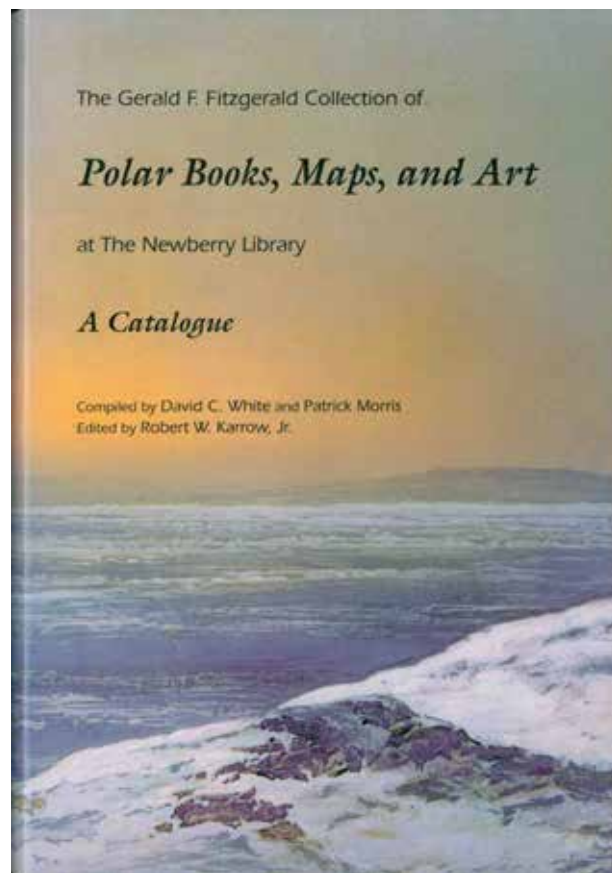
- 37 **Johnson, Stanley.** **ANTARCTICA:** The Last Great Wilderness. Foreword by Sir Peter Scott. Med. 8vo, First Edition; pp. xiv, 206, [4] (blank); 2 full-page maps, bibliography, index; original blue cloth-grained papered boards, spine lettered in silver; a very good copy in worn dustwrapper. London; Weidenfeld and Nicolson; (1985).  
\*\*\**Renard 813.* #19888 **A\$30.00**



- 38 **Joyce, Ernest.** **THE SOUTH POLAR TRAIL.** By Ernest E. Mills Joyce (Albert Medal). The Log of the Imperial Trans-Antarctic Expedition. With an Introduction by Hugh Robert Mill, D.Sc., LL.D. First Edition; pp. 220; full-page chart of journey, 32 plates, notes; original cloth (slightly rubbed); a nice copy; very scarce. London; Duckworth; 1929. \*\*\**Spence 642; Renard 821/2.* #14717 **A\$850.00**

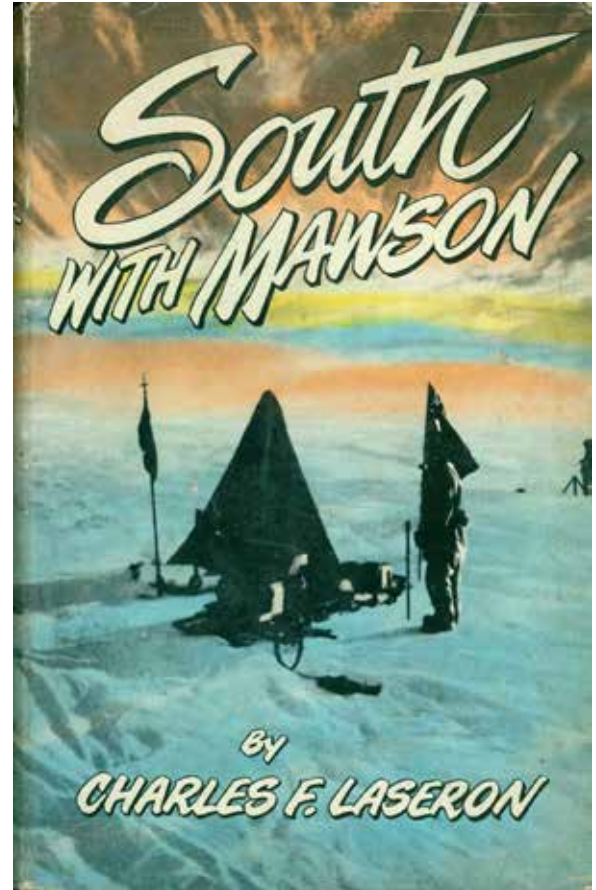


- 39 **Karrow**, Robert W., Jr.; Edited by. **THE GERALD F. FITZGERALD COLLECTION OF POLAR BOOKS, MAPS, AND ART** at The Newberry Library. A Catalogue. Compiled by David C. White and Patrick Morris. Roy. 8vo, First Edition; pp. xx, 228(last blank); 16 coloured plates, 10 b/w. illustrations, index; original cloth; a fine copy in dustwrapper. Chicago; The Newberry Library; 2000. *\*\*\*Listing 767 books, 204 separate maps and 31 paintings, artifacts, etc.* #14051 **A\$100.00**







- 40 **Laseron, Charles Francis.** **SOUTH WITH MAWSON.**  
Reminiscences of the Australasian Antarctic Expedition, 1911-1914. Second Edition; pp. xii, 196(last blank); endpaper maps, 15 plates; original papered boards; a very good copy in slightly worn dustwrapper. Sydney; Angus & Robertson; (1957). *\*\*\*Contains an entirely new set of illustrations. This Edition not in Spence; Renard 874.*  
#4052 **A\$110.00**




- 41 **Law, Phillip & Bechervaise, John.** **ANARE.** Australia's Antarctic Outposts. Demy 4to, First Edition; pp. xxiv, 152; endpaper & other maps, numerous illustrations (many full-page & some coloured); appendix, index; original cloth; (tiny hole in pp. 63/4 with trifling loss); a very good copy in stained & repaired dustwrapper. Melbourne; Oxford University Press; 1957. \*\*\**Spence 692.* #42148      **A\$65.00**



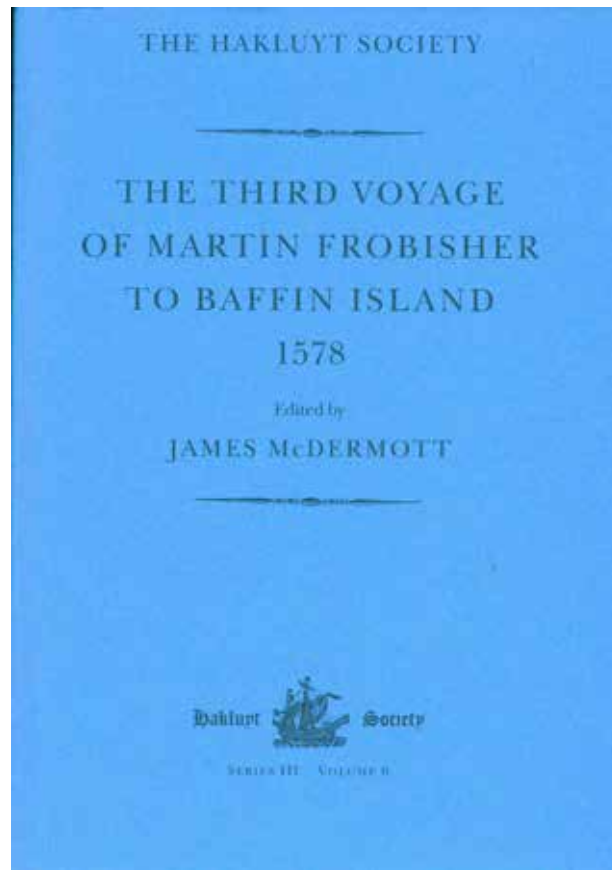
- 42 **Levick, Dr. G. Murray. ANTARCTIC PENGUINS.** A Study of their Social Habits. Square 8vo, Second Impression; pp. x, 144 (last 3 blank); 56 plates; original pictorial cloth (a little marked; some mild foxing throughout; signatures of former owners on endpaper); a very good copy; scarce. London; William Heinemann; (1914). #38415      **A\$170.00**



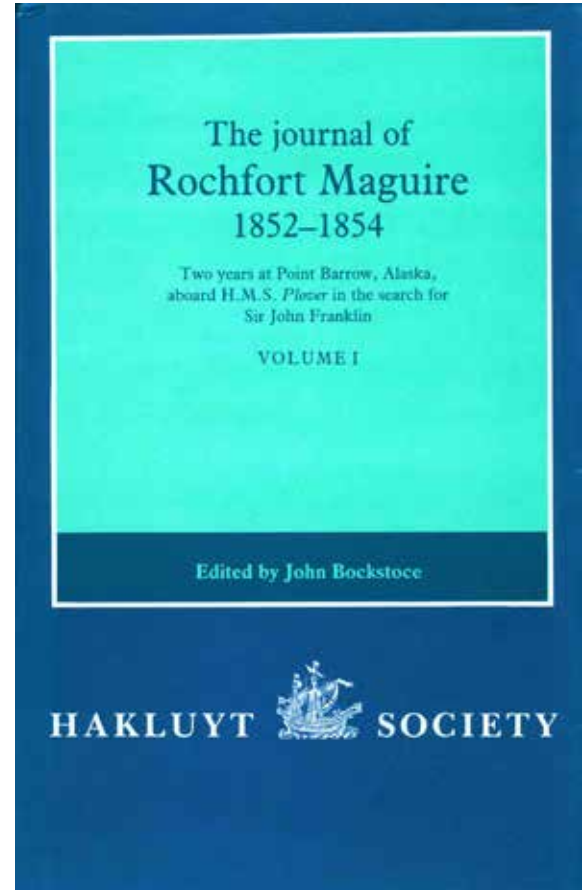
- 43 **Lewin, Evans; Librarian. SUBJECT CATALOGUE OF THE LIBRARY OF THE ROYAL EMPIRE SOCIETY, FORMERLY ROYAL COLONIAL INSTITUTE.** Volume Two [only] - The Commonwealth of Australia, the Dominion of New Zealand, the South Pacific, General Voyages and Travels, and Arctic and Antarctic Regions. Thick demy 4to, First Edition; pp. [viii], viii, 762(last blank), [2](recto errata, verso colophon); index of authors; original buckram (spine faded); a fine copy; scarce. (London; Royal Empire Society); 1931. #19886 **A\$250.00**




- 44 **McDermott, James; Editor. THE THIRD VOYAGE OF MARTIN FROBISHER TO BAFFIN ISLAND 1578.** Roy. 8vo, First Edition; pp. xii, 276(last 8 blank); 6 maps & plates, a few text illustrations, bibliography, index; original cloth; a fine copy in dustwrapper. London; The Hakluyt Society; 2001. \*\*\**Another fine production from the Hakluyt Society in the handsome new livery of the Third Series of which this is Volume 6.* #64515 **A\$65.00**



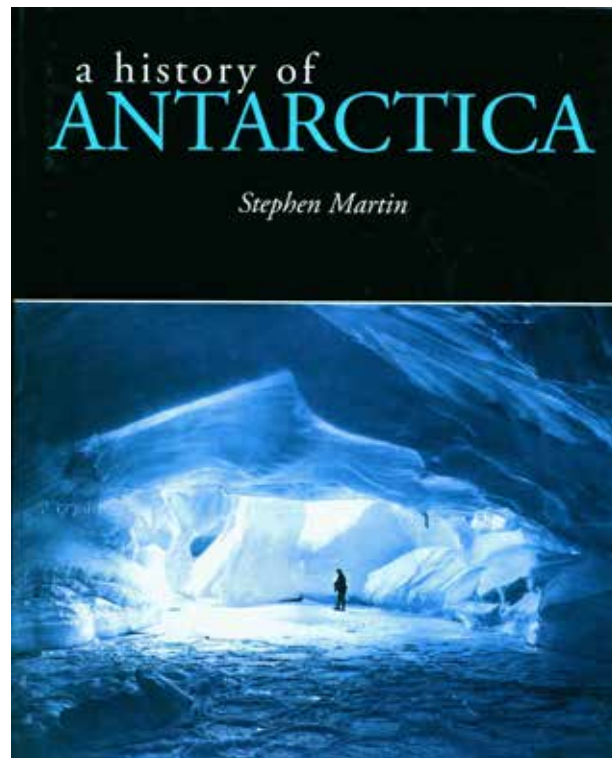
- 45 Maguire, Rochfort. **THE JOURNAL OF ROCHFORD MAGUIRE 1852-1854.** Two years at Point Barrow, Alaska, aboard HMS Plover in the search for Sir John Franklin. Edited by John Bockstoce. 2 vols., First Edition; Vol. I, pp. xvi, 318, [2](blank); frontispiece, 1 double-page & 3 full-page maps, 3 full-page illustrations; Vol. II, pp. vi, 319-584; folding map, 2 diagrams, 7 appendices, bibliography, index; original cloth; a fine set in slightly marked dustwrappers. London; The Hakluyt Society; 1988. \*\*\**Hakluyt Society, Second Series Nos. 169 & 170.* #24654 **A\$95.00**



- 46 [ Marra, John]. **JOURNAL OF THE RESOLUTION'S VOYAGE**, In 1772, 1773, 1774, and 1775. On Discovery to the Southern Hemisphere, by which the Non-Existence of an undiscovered Continent, between the Equator and the 50th Degree of Southern Latitude, is demonstratively proved. Also a Journal of the Adventure's Voyage, in the Years 1772, 1773, and 1774. With an Account of the Separation of the two Ships, and the most remarkable Incidents that befel each. Interspersed with Historical and Geographical Descriptions of the Islands and Countries discovered in the Course of their respective Voyages. Illustrated with a Chart, in which the Tracks of both Vessels are accurately laid down, and other Cuts. [Edited by D. Henry]. London: Printed for F. Newbery, at the Corner of St. Paul's Church-Yard. 1775. Facsimile Edition; pp. [ii], xiv, 328, [2](blank); long folding chart, 5 plates; original imitation vellum; a fine copy; scarce. Amsterdam; N. Israel; 1967. *\*\*\*Bibliotheca Australiana No. 15. This was the first published book to contain an account of the Antarctic regions based on actual knowledge. The track chart shows the three points of penetration of the Antarctic circle by the Resolution (the first accompanied by the Adventure - shortly afterwards the ships experienced great difficulty in keeping company due to the icy conditions, and were soon separated by a severe storm) and includes on the third occasion the notation "land seen" although the narrative makes it clear that this was by no means certain. Correspondence between Cook and the Admiralty indicates that the author was the Irishman, John Marra, whom Cook had picked up at Batavia on the Endeavour voyage, and who was gunner's mate on the Resolution. The work was edited by David Henry, editor and a voluminous contributor to the "Gentleman's Magazine" for many years, and author/editor of "An Historical Account of all the Voyages round the World", published in 4 volumes in 1773-4, to which in 1775 was added a fifth volume containing the Resolution voyage (i.e. the present account), and in 1786 a sixth, with an account of Cook's third voyage (Rickman's account). Hocken notes that "The preface discloses considerable knowledge of private matters connected with the voyage, and gives an account of the causes which led Mr. Banks and his staff to withdraw in high dudgeon from the expedition at the last moment." The publication of Marra's work preceded Cook's Official Account by at least 18 months.* #8236 **A\$500.00**




- 47 **Martin, Stephen. *A HISTORY OF ANTARCTICA*.** Post 4to, First Edition; pp. 272; numerous illustrations (many in coloured), index; original papered boards; a fine copy in dustwrapper. [Sydney]; State Library of New South Wales Press; [1996]. *\*\*\*Concentrating on the human element in Antarctica with many illustrations from unusual and less well-known sources.* #53883 **A\$65.00**





- 48 **Mattila, Robert W.** **A CHRONOLOGICAL BIBLIOGRAPHY OF THE PUBLISHED WORKS OF VILHJALMUR STEFANSSON (1879-1962).** Comprising Books, Articles, Reviews, and Introductions to other Works. With an Alphabetical Index. With an Introductory Essay by Evelyn Stefansson Nef. First Edition; pp. xii, 68; portrait frontispiece of Stefansson, index; original wrappers; a fine copy. Hanover; New Hampshire, Dartmouth College Libraries, The Stefansson Collection; (1978). #23488 **A\$35.00**




### INSCRIBED TO ONE OF THE SPONSORS

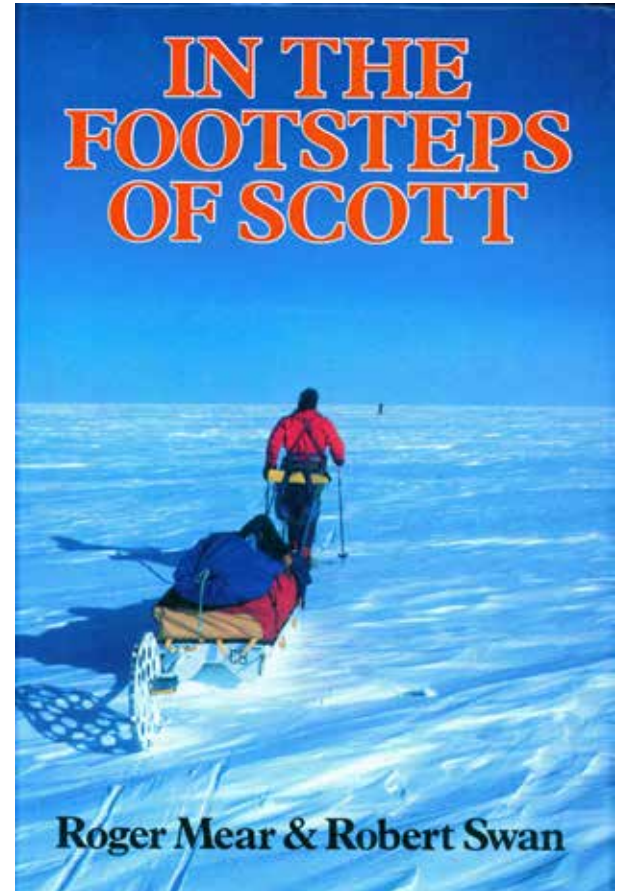
- 49 **Mawson**, Sir Douglas, D.Sc., B.E. **THE HOME OF THE BLIZZARD:** Being the Story of the Australasian Antarctic Expedition 1911-1914. 2 vols., reduced roy. 8vo, First Edition; Vol. I, pp. [ii](blank), xxx, 352(last 3 blank); photogravure frontispiece, 8 coloured plates with title-tissues, 109 b/w. plates (3 double-page & 1 folding), 17 text illustrations including 6 maps; Vol. II, pp. [ii](blank), xiv, 340(last blank); 3 large folding tinted maps (in pocket), photogravure frontispiece, 10 coloured plates with title-tissues, 93 b/w. plates (4 double-page & 1 folding), 20 text illustrations including 8 maps, 7 appendices, index; original dark blue ribbed cloth, with silver illustration on front boards; (covers to Vol I a little spotted; a corner to Vol. II bumped; some mild foxing, but a nice bright set); scarce. London; Heinemann; (1915). \*\*\**Spence 774; Renard 1021 (another inscribed copy). Inscribed and signed at the front of each volume "To Samuel Hordern in warm appreciation of your all-important share in securing the accomplishment of the work herein detailed ...." and with 4-page letter on expedition notepaper to the recipient, signed by Mawson, expanding on these sentiments and commenting on the forthcoming scientific reports, the naming of geographical features, the financial accounts &c, affixed to front endpaper of Volume I. A fine association set.*

#67364

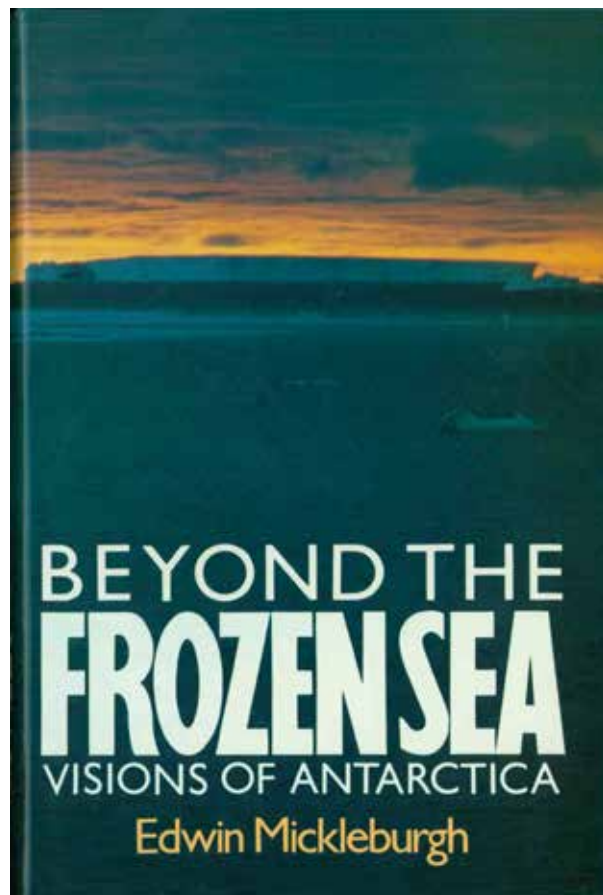
A\$4750.00



- 50 **Mear, Roger & Swan, Robert.** **IN THE FOOTSTEPS OF SCOTT.** With research and additional material by Lindsay Fulcher. Super roy. 8vo, First Edition; pp. xiv, 306; endpaper maps and 2 others, frontispiece (showing ice cliffs of the Barne Glacier, Cape Evans), numerous illustrations (many in colour), appendices, bibliography, supporters and sponsors, index; original blue cloth-grained papered boards, spine lettered in gilt; a very good copy in dustwrapper. London; Jonathan Cape; (1987). \*\*\**Renard 1052.* #18948 **A\$45.00**



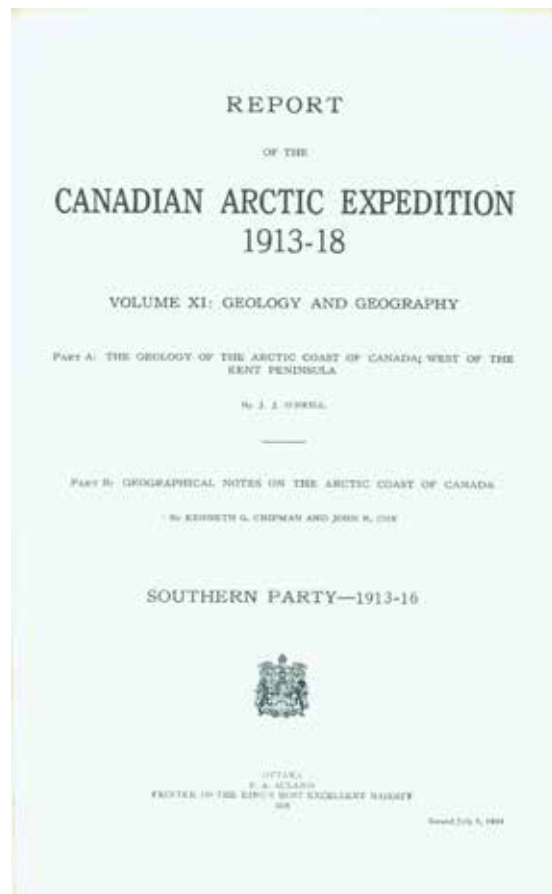
- 51 **Mickleburgh, Edwin.** **BEYOND THE FROZEN SEA.** Visions of Antarctica. Med. 8vo, First Edition; pp. xvi, 256; 19 maps (including endpaper maps), 79 coloured & 21 b/w. illustrations, 7 appendices, index; original papered boards; a nice copy in dustwrapper. London; The Bodley Head; (1987). #20762 **A\$35.00**




52 **Muller, S.:** **VOYAGES FROM ASIA TO AMERICA**, for Completing the Discoveries of the North West Coast of America. To which is prefixed, a Summary of the Voyages made by the Russians on the Frozen Sea, in Search of a North East Passage. Serving as an Explanation of a Map of the Russian Discoveries, published by the Academy of Sciences at Petersburg. Translated from the High Dutch of S. Muller, of the Royal Academy of Petersburg. With the Addition of Three New Maps; 1. A Copy of Part of the Japanese Map of the World. 2. A Copy of De Lisle's and Buache's fictitious Map. And 3. A large map of Canada, extending to the Pacific Ocean, containing the New Discoveries made by the Russians and French. By Thomas Jefferys Geographer to His Majesty. London: Printed for T. Jefferys, the Corner of St. Martin's Lane, Charing Cross, 1761. 4to, Facsimile Edition; pp. [ii], viii, xlv, 76, [2](blank); 2 folding & 2 full-page maps; a fine copy. [Amsterdam; N. Israel; 1967]. \*\*\**Bibliotheca Australiana* No. 26. *The work contains a most important contemporary account of Bering's discoveries by a scientist attached to his second expedition, and is the first comprehensive account of Russian discoveries in the North Pacific. Jefferys' Preface contains useful information additional to that in the original edition.* #15306 **A\$65.00**

V O Y A G E S  
FROM  
ASIA to AMERICA,  
For Completing the DISCOVERIES of the  
North West Coast of *America*.  
To which is prefixed,  
A SUMMARY of the VOYAGES  
Made by the *RUSSIANS* on the  
FROZEN SEA,  
In SEARCH of a NORTH EAST Passage.  
*Serving as an Explanation of a Map of the Russian Discoveries, published  
by the Academy of Sciences at Petersburg.*  
Translated from the High Dutch of  
S. MULLER, of the Royal Academy of *Peterburgh*.  
WITH THE ADDITION OF THREE NEW MAPS;  
1. A Copy of Part of the *Japanese* Map of the World.  
2. A Copy of *De Lisle's* and *Buache's* fictitious Map. And  
3. A large Map of *Canada*, extending to the *Pacific Ocean*, containing  
the New Discoveries made by the *RUSSIANS* and *FRENCH*.  
By THOMAS JEFFERYS Geographer to his Majesty.  
L O N D O N :  
Printed for T. JEFFERYS, the Corner of *St. Martin's Lane*, Charing Cross, 1761.

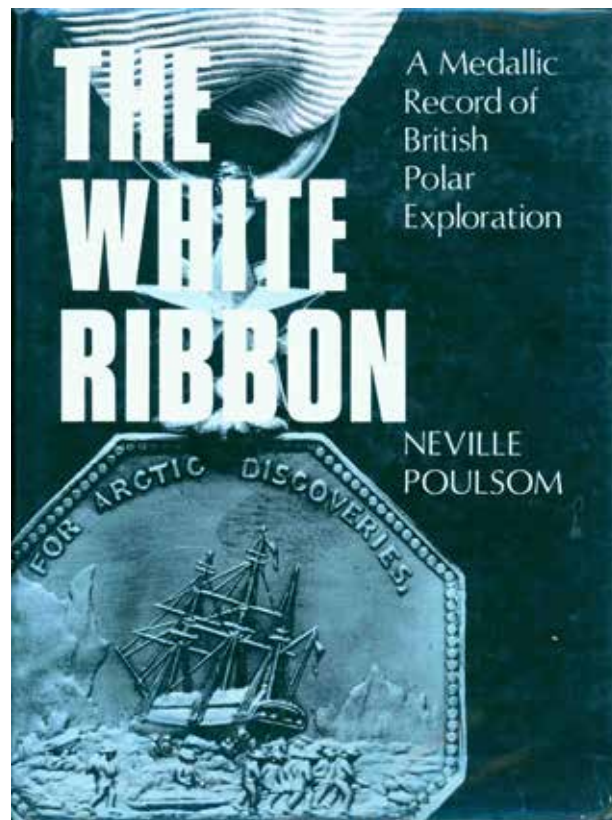
- 53 O'Neill, J. J. [and others]. **REPORT OF THE CANADIAN ARCTIC EXPEDITION 1913-18.** Volume XI: Geology and Geography. Part A. The Geology of the Arctic Coast of Canada West of the Kent Peninsula, by J. J. O'Neill. Part B: Geographical Notes on the Arctic Coast of Canada by Kenneth G. Chipman and John R. Cox. Southern Party, 1913-16. Med. 8vo, First Edition; pp. vi, 108(last blank), 58(last blank); large folding coloured map in pocket, a few other maps (2 folding), numerous illustrations, index; original cloth. Ottawa; F. A. Acland; 1924. \*\*\**Vilhjalmur Stefansson was leader of the expedition.* #8557 **A\$110.00**



- 54 **Peard**, Lieutenant George: **TO THE PACIFIC AND ARCTIC WITH BEECHEY.** The Journal of Lieutenant George Peard of H.M.S. 'Blossom' 1825-1828. Edited by Barry M. Gough. First Edition; pp. x, 272, [6](blank); 4 charts (2 folding, 1 double-page & 1 full-page), plan of Pitcairn Island by Beechey, 3 plates, notes, appendix, bibliography, index; original cloth; a very good copy in dustwrapper. Cambridge; Published for the Hakluyt Society at the University Press; 1973. \*\*\**Hakluyt Society Second Series, Vol. 143. Includes an account of Pitcairn Island.* #9334 **A\$50.00**




- 55 **Poulsom**, Major Neville W. **THE WHITE RIBBON.** A Medallie Record of British Polar Expeditions. Cr. 4to, First Edition; pp. 216; endpaper maps, 9 plates, 11 appendices; original black cloth, spine lettered in silver; a very good copy in dustwrapper; scarce. London; B. A. Seaby Ltd; (1968). \*\*\**Spence 933; Renard 1248. With a photocopied list of Polar medal winners from 1966-79 loosely inserted (4 pp. 8vo).* #15895 **A\$95.00**

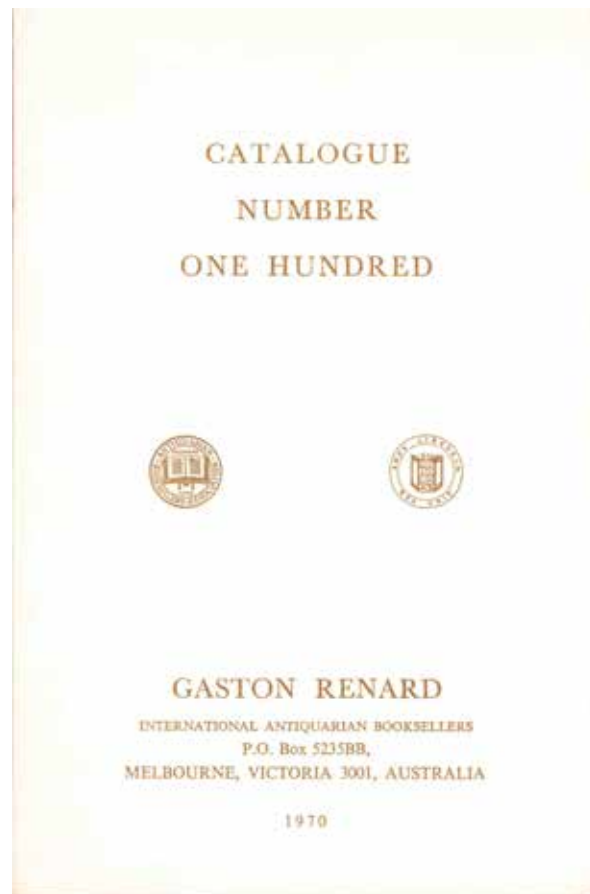




- 56 **Ralston, Kathleen.** **A MAN FOR ANTARCTICA.** The Early Life of Phillip Law. Med. 8vo, First Edition; pp. x, 236, [2](blank); 3 text maps, frontispiece, 12 plates, notes, glossary, bibliography, index; a fine copy in dustwrapper. (Melbourne); Hyland House; (1993). #40813 **A\$65.00**




- 57 **Renard, Gaston & Renard, H. J. AUSTRALASIA.** Australia, The Neighbouring Lands to the North, The Pacific Region and Antarctica. Catalogue Number One Hundred. With 17 Illustrations and an Index. Pp. [x], 104, [2]; 17 plates, references, index; original stiff wrappers. Melbourne; Gaston Renard; 1970. *\*\*\*Containing 253 items, many of great rarity, fully described, and offered at prices which now seem quite incredibly modest.* #34421 **A\$30.00**



58 **Renard, Julien. *ANTARCTICA*.** To be sold at Auction by Leonard Joel, 15th, 16th and 17th November, 1994. Super roy. 8vo, First Edition; pp. x, 246; numerous illustrations; original pictorial wrappers. Collingwood; Gaston Renard; 1994. *\*\*\*With list of prices realised. [Rosove 266.A1]. A huge collection totalling 1744 lots, the most comprehensive collection of Antarctic books ever offered for sale, including nearly all the great rarities in English, and many items not listed in Spence's "Antarctic Miscellany", all carefully described, with bibliographic detail and informative footnotes. All references to "Renard" in these listings refer to this work. #46073*

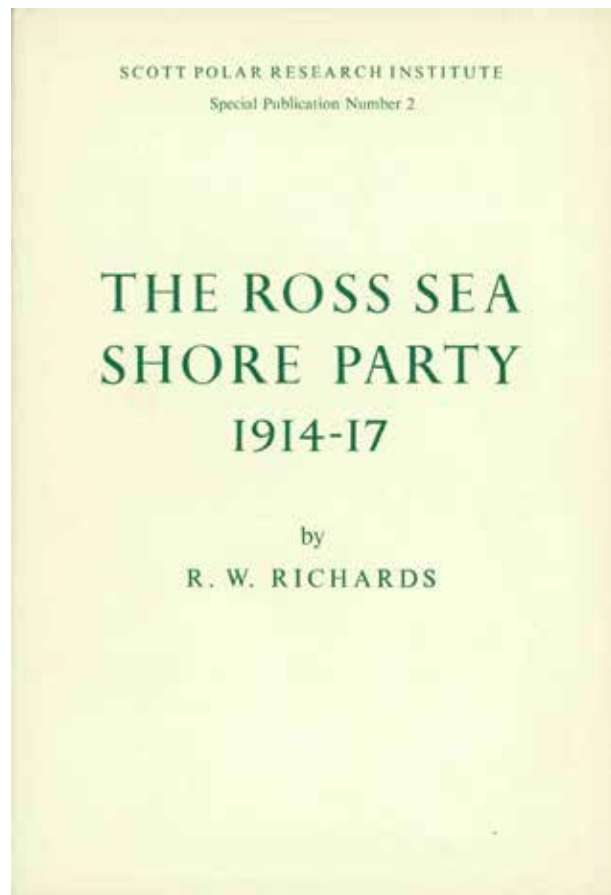
**A\$85.00**



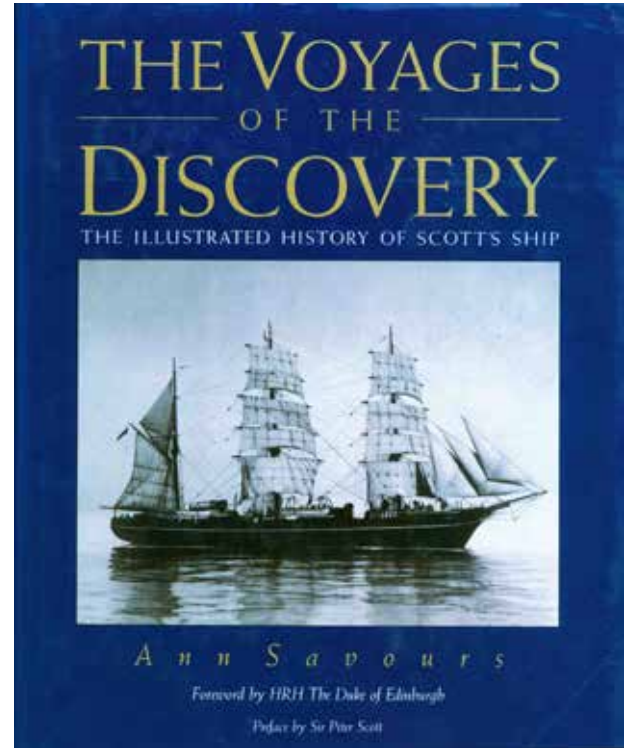
59 **Richards, R. W. THE ROSS SEA SHORE PARTY 1914-17.**

Roy. 8vo, First Edition; pp. [viii], 44; map, 2 plates; original cloth; a fine copy in d/w; scarce. Cambridge; Scott Polar Research Institute; 1962. \*\*\**Special Publication No. 2. The Author was a Member of the Ross Sea Shore Party of the Imperial Trans-Antarctic Expedition 1914-17, and here sets down his personal story "after the lapse of over 40 years". Spence 969; Renard 1293. #4077*


**A\$250.00**



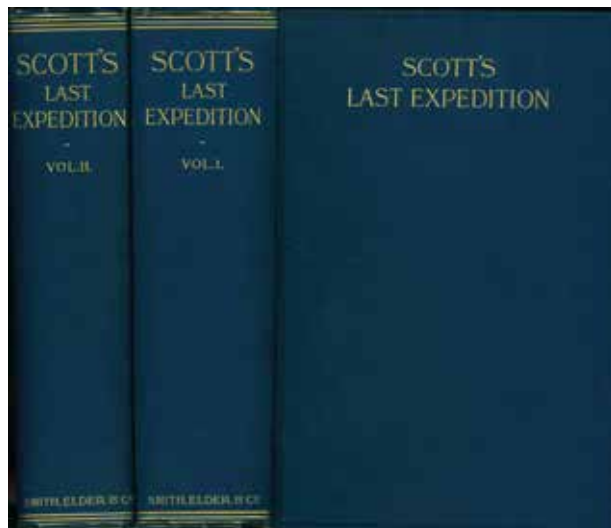
- 60 Savours, Ann. **THE VOYAGES OF THE DISCOVERY:** The Illustrated History of Scott's Ship. Cr. 4to, First Edition; pp. xvi, 384; 2 endpaper & 6 other maps, 8 coloured plates, 16 b/w. plates, 2 diagrams; notes, biblio., index; original papered boards; a fine copy in slightly faded dustwrapper. London; Virgin Publishing; (1992). *\*\*\*The Discovery was specially built for Scott's first expedition (1901-4). Her subsequent history was no less exciting as she was used as the annual supply ship for the Hudson Bay Company and during World War I ferried vital food supplies to France's Atlantic ports and munitions to Archangel in northern Russia. She was sent south again to rescue Shackleton's men marooned on Elephant Island in 1916 and again in 1925-27 (the "Discovery Expeditions") and on Mawson's BANZAR Expeditions 1929-31. This book contains much new material on these and other facets of the interesting history of this famous ship. Renard 1348; Rosove 283. AI. #35862* **A\$250.00**



- 61 Scoresby, William. **AN ACCOUNT OF THE ARCTIC REGIONS WITH A HISTORY AND DESCRIPTION OF THE NORTHERN WHALE-FISHERY.** A Reprint with a new Introduction by Professor Sir Alister Hardy F.R.S. Volume 1: The Arctic. Pp. [xii], xx, 552, 82(8 appendices, including chronological list of voyages); folding frontis. & numerous tables (1 folding). Volume 2: The Whale-Fishery. Pp. [iv], viii, 574, [2](blank); folding frontispiece & 22 charts & plates (some folding), several tables, 10 appendices, index; original cloth; a fine set in dustwrappers. (Devon); David & Charles Reprints; (1969). #3851 **A\$320.00**




- 62 **Scott, Captain R. F.: SCOTT'S LAST EXPEDITION.** In Two Volumes. Vol. I. Being the Journals of Captain R. F. Scott, R.N., C.V.O. Vol. II. Being the Reports of the Journeys & the Scientific Work undertaken by Dr. E. A. Wilson and the Surviving Members of the Expedition. Arranged by Leonard Huxley. With a Preface by Sir Clements R. Markham. 2 vols., thick roy. 8vo, First Edition; titles in red & black; Vol. I, pp. xxxvi, 634(last blank), [2](adv.); Vol. II, pp. xvi, 534; 8 folding maps (1 coloured), 2 photogravure portraits (Scott & Wilson), 18 coloured plates (16 from Wilson's watercolours & 2 coloured photos by Ponting), 6 plates from sketches by Dr. Wilson in photogravure, 2 folding & 3 double-page panoramic plates, 173 full-page b/w. plates, mostly from photos by Ponting, 16 text drawings (4 full-page), double-page facsimile of Scott's Message to the Public, facsimile of last page of Scott's diary; several tables, glossary, appendices, index; top edge gilt, others uncut; original blue ribbed cloth, gilt; (some relatively minor foxing); a nice bright set. London; Smith, Elder and Co.; 1913. \*\*\**See Spence 1056; Renard 1386; Rosove 290.A1.* #50711 **A\$700.00**



- 63 (Sedeen, Margaret; Managing Editor). **THE SOVIET UNION TODAY.** 4to, First Edition; pp. 272; very numerous coloured illustrations, index; original artificial leather, gilt; all edges gilt; a fine copy. (Washington); National Geographic Society; (1990). *\*\*\*A picture of the Soviet Empire just before its collapse. With a large folding coloured map loosely inserted.* #18141 **A\$50.00**







### COMPLETE WITH THE ORIGINAL DUSTWRAPPERS

- 64 **Shackleton, E. H.; C.V.O. THE HEART OF THE ANTARCTIC.** Being the Story of the British Antarctic Expedition 1907-09. With an Introduction by Hugh Robert Mill, D.Sc. An Account of the First Journey to the South Magnetic Pole by Professor T. W. Edgeworth David, F.R.S. 2 vols., thick super roy. 8vo, First Edition; titles in brown & black; Vol. I, pp. xlvi, 372; photogravure portrait frontispiece, 6 full-page coloured plates with titled tissues, 77 full-page b/w. plates, 24 b/w. plates with two illustrations per plate & 1 with 3 illustrations; 3 double-page b/w. plates & 11 illustrations in text; Vol. II, pp. xvi, 420(last blank); 3 folding maps and 2 panoramas on large folding sheet in pocket of rear board, photogravure frontispiece, 6 full-page coloured plates with titled tissues, 51 full-page b/w. plates, 37 b/w. plates with 2 illustrations per plate, 4 b/w. plates with 3 illustrations per plate and 1 with 4 illustrations, 1 double-page b/w. plate & 38 illustrations in text; Errata slip to Vol. II; 10 appendices, index; original blue cloth, completely unfaded, spines lettered in gilt, front boards lettered and illustrated in silver, top edges gilt, others uncut; (some very slight invertebrate damage to rear joints & trifling silverfishing to lower rear endpapers only; some foxing); a very nice set; complete with the very rarely found original brown printed dustwrappers (a few small tears neatly restored); very scarce in such condition. London; William Heinemann; 1909.


\*\*\*Spence 1097. *The Appendices contain the scientific notes and technical data of the expedition.* Renard 1446. #32073

**A\$3000.00**

65 [Shackleton, Ernest H.]; Editor. **THE SOUTH POLAR TIMES.**

Volume I, April to August 1902. London: Smith, Elder, & Co., 15 Waterloo Place. S.W. 1907. Demy 4to, First Edition; pp. [ii](limitation note, verso blank), xiv(half-title, title, versos blank, Preface, 4pp., list of contributors, verso blank, & Contents, 4pp.) + frontis. before title; [No.] I, April 1902: ff. [4], 28; [No.] II, May 1902: ff. [3], 48 + 2 plates between Ff. 27/28 and 28/29; [No.] III, June 1902: ff. [3], 41; [No.] IV, July 1902: ff. [2], 47; [No.] V, August 1902: ff. [2], 49; with 1 full-page coloured map, 43 coloured & b/w. plates & very numerous coloured & b/w. illu. in text, all included in the foliation except as noted above; *[with]*

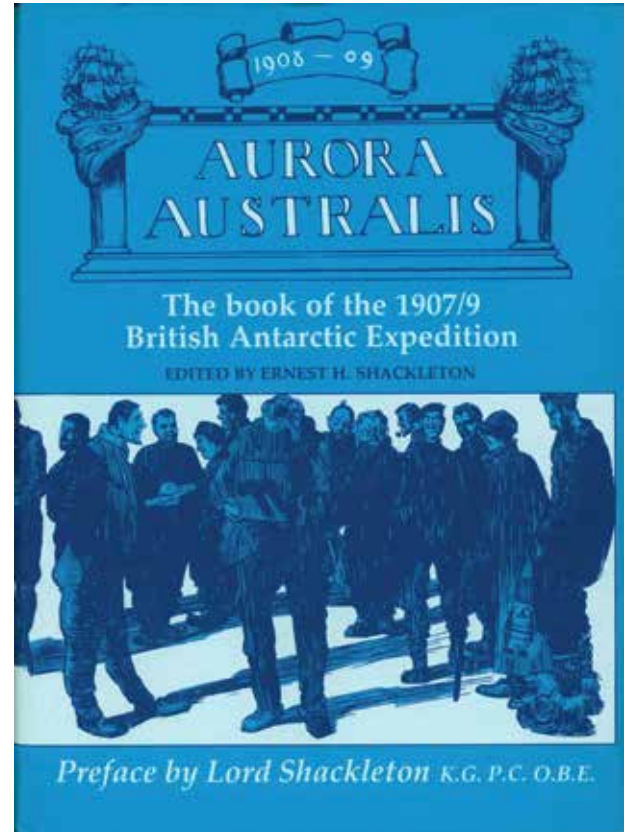
[Bernacchi, L. C.]; Editor. **THE SOUTH POLAR TIMES.** Volume II, April to August 1903. London: Smith, Elder, & Co., 15 Waterloo Place. S.W. 1907. Demy 4to, First Edition; pp. [ii](limitation note, verso blank), viii(half-title, title, versos blank & Contents, last blank) + col. frontis. before title; [No.] VI, April 1903: ff. [4], 40; [No.] VII, June 1903: ff. [4], 69; [No.] VIII, August 1903: ff. [4], 58; with folding map, 28 full-page coloured & b/w. plates, and very numerous coloured & b/w. illu. in text, all included in the foliation; the two volumes published together; in the original full navy-blue ribbed cloth, lettered on spine and front board in gilt, with coloured illustration of the "Discovery" printed directly onto front covers within decorative gilt frame; gilt edges; (very slight adhesion marks to first plate in each volume as often; slight bubbling of cloth to Vol. II; a little foxing of endpapers, but internally fine and clean); a very nice set; very scarce. London; Smith Elder, 1907. *\*\*\*An exact, unedited reproduction of the typescript journal produced by members of the "Discovery" expedition. Edition limited to two hundred and fifty numbered copies for sale, each volume here numbered 115. [with]*



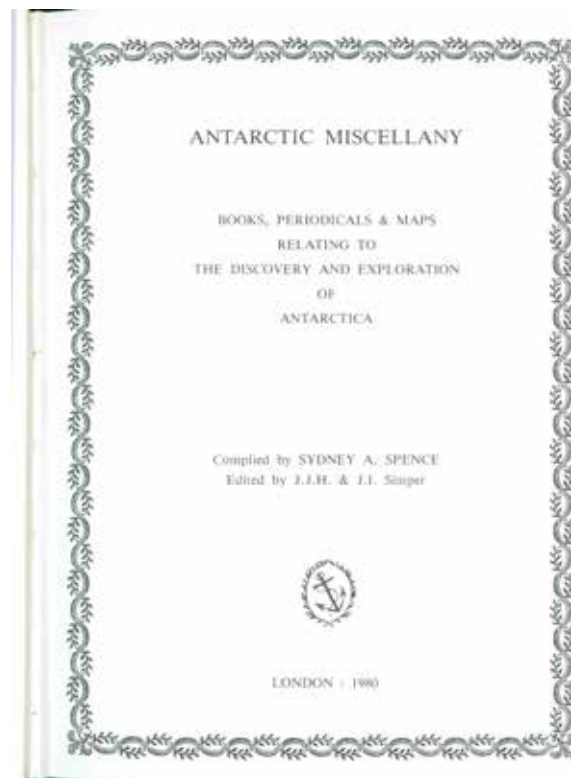
[**Cherry-Garrard**, Apsley]; Editor. **THE SOUTH POLAR TIMES.** Volume III, April to October 1911. London: Smith, Elder & Co., 15 Waterloo Place, S.W. 1914. Demy 4to, First Edition; pp. xvi(limitation note, half-title, title, versos blank, Contents, 6pp., last blank, & Editorial, last blank) + coloured frontispiece before title; ff. 152(versos blank) including 19 (of 20) full-page coloured plates, 17 full-page b/w. plates (of which 6 (of 7) are mounted and 9 are photos by Ponting), 47 coloured and 6 b/w. text illustrations; pp. [153]-160(Explanatory notes); printed in red and blue with numerous decorations in colours; original navy-blue ribbed cloth, with illustration on front cover & matching vols. I & II above; gilt edges; (LACKING the mounted plate at folio 55, perhaps since publication); a nice copy; very scarce. London; Smith Elder; 1914. *\*\*\*An exact reproduction, unedited or revised, of the typescript Journal which was written and produced by the members of the "Terra Nova" expedition. The edition was limited to 350 numbered copies of which this is number 115 matching the first two volumes above. These three volumes comprise a very attractive and desirable addition to an Antarctic library, reproducing the single copy of "The South Polar Times" produced by typewriter (with variously coloured ribbons) and original artwork for the entertainment of members of the two expeditions. The success of this journal prompted Shackleton, its first editor, to take printing equipment on his own expedition and to produce the first book printed and bound in the Antarctic, the "Aurora Australis". Notwithstanding the missing plate to Volume III this is a very nice, attractive set in original condition. [Spence 1094; Renard 1433].*  
 #67365 **A\$13,500.00**



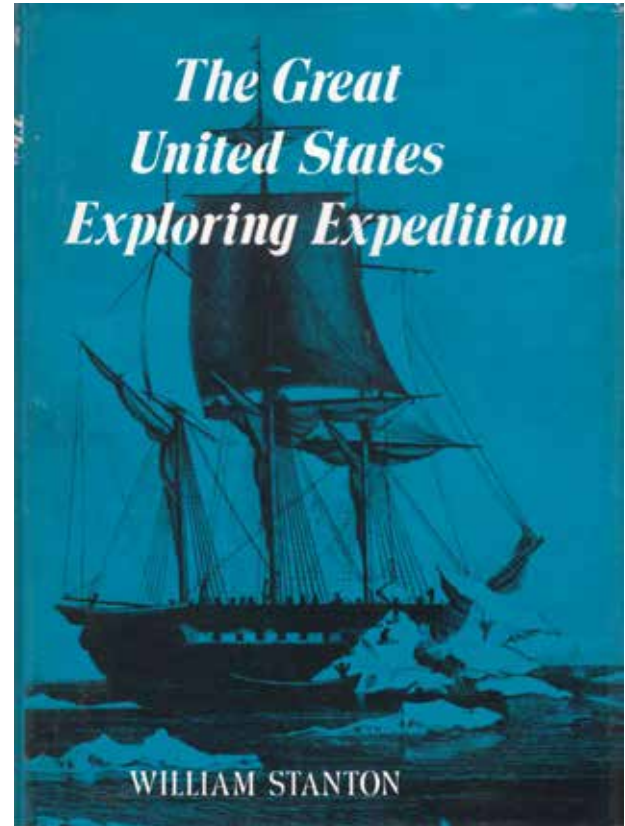
- 66 **Shackleton, E. H. AURORA AUSTRALIS.** 4to; First Facsimile Edition (i.e., First Public Edition); pp. xxii, [194]; 11 full-page plates; Preface by Lord Shackleton and Introduction by John Millard, with frontispiece & 4 plates; original cloth, gilt, with red Penguin device on front board; a fine copy in dustwrapper. (Alburgh, Harleston, Norfolk); Bluntisham Books & Paradigm Press; 1986. \*\*\*Renard 1438. *The original work was the first BOOK completely printed and produced in the Antarctic, although the distinction of being the first printed WORK produced in the Antarctic belongs to a single issue of "The Blizzard", a 10-page paper originally projected as a monthly and produced in 1902 in an edition of 50 copies. Only about 60 copies of the original edition of Aurora Australis are known, the great majority of these being in institutional libraries. 1000 copies of this facsimile were produced.* #15263 **A\$165.00**



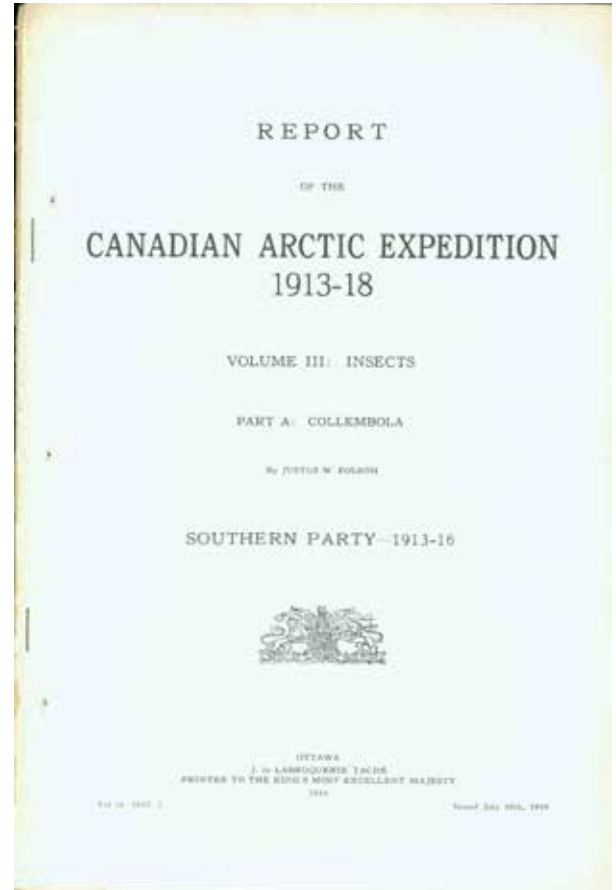
- 67 **Spence**, Sydney A.; Compiler. **ANTARCTIC MISCELLANY:** Books, Periodicals & Maps relating to the Discovery and Exploration of Antarctica. Compiled by Sydney A. Spence. Edited by J. J. H. & J. I. Simper. Cr. 4to; Second Edition; pp. xii, 220, [4](blank); 9 illustrations (reproductions of title-pages); original green imitation leather, spine lettered in gilt; issued without dustwrapper; a fine copy. London; [The Editors]; 1980. \*\*\**Limited edition of 1000 numbered copies. Containing 1857 entries (including periodical articles and maps), substantially more than in the first edition of 1966, but in many cases with reduced detail, and with a few omissions from that edition.* [Renard 1522]. #4099 **A\$110.00**



- 68 **Stanton, William.** **THE GREAT UNITED STATES EXPLORING EXPEDITION OF 1838-1842.** Small cr. 4to, First Edition; pp. x, 438(last 5 blank); endpaper maps, several illustrations, notes, index; original cloth; a fine copy in slightly worn dustwrapper. Berkeley; University of California Press; 1975. \*\*\**This great expedition led by Charles Wilkes, U.S.N., with 6 vessels, made numerous discoveries in the Pacific and Antarctic regions; and the expedition called twice at Sydney. The results of the voyage were first published in 5 large volumes and atlas in 1844. Not in Spence; Renard 1531. #4133      A\$95.00*

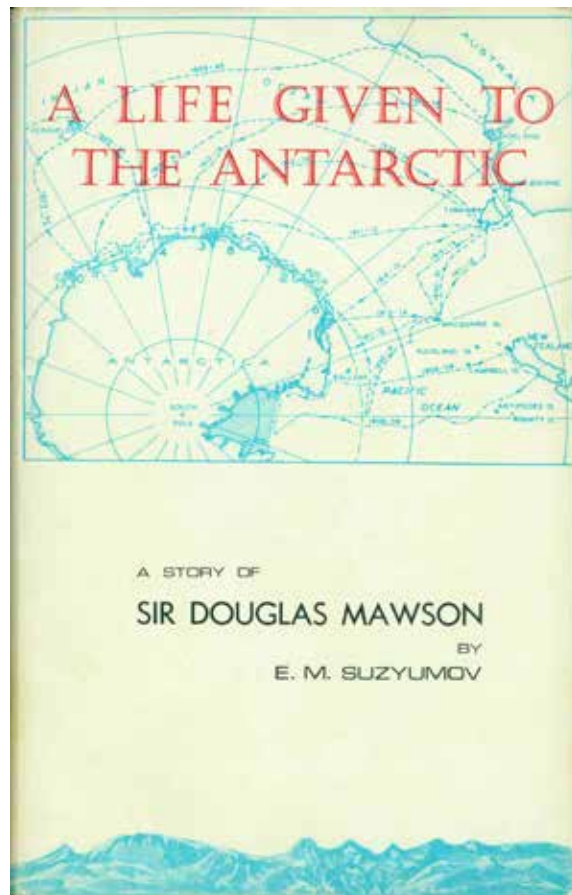


- 69 **Stefansson, Vihljalmar: REPORT OF THE CANADIAN ARCTIC EXPEDITION 1913-18.** Volume III: Insects. Southern Party 1913-16. Med. 8vo, First Editions; pp. 32, 8, 90, 28, 8, 40, 24, 56; 6 plates (2 coloured), numerous illustrations & figures; stapled in original parts as issued (some wrappers frayed or missing). Ottawa; J. de Labroquerie Tache [& others]; 1919-20. *\*\*\*Lacking parts D, K & L but otherwise complete. Stefansson was leader of the expedition. The various sections are by a variety of authors.* #8288 **A\$45.00**



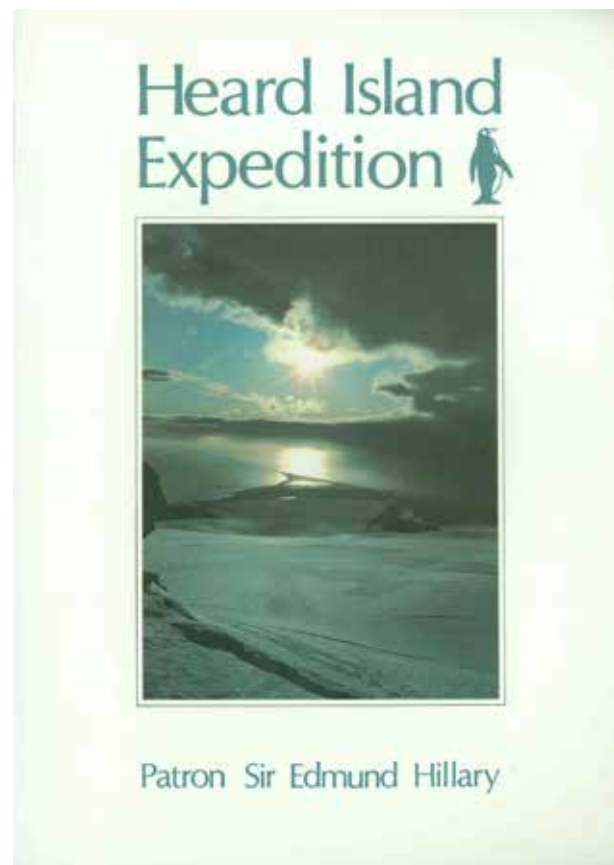
70 **Suzyumov, E. M. A LIFE GIVEN TO THE ANTARCTIC.**

Douglas Mawson - Antarctic Explorer. Authorized translation by Tina Tupikina-Glaessner. First Edition in English; pp. x, 62(last blank); 2 folding maps, 5 plates, references; original grey vinyl, spine lettered in gilt; a nice copy in slightly worn dustwrapper; scarce. Adelaide; Libraries Board of South Australia; 1968. \*\*\**Not in Spence; Renard 1564. Originally published in Russian as part of a work: "Remarkable Geographers and Travellers", Moscow, 1960. This copy with presentation inscription signed by the translator on title-page.* #67363    **A\$135.00**






- 71 **Thornton**, Meg; Editor. **HEARD ISLAND EXPEDITION**  
**1983**. [Patron Sir Edmund Hillary]. 4to, First Edition; pp. 56;  
numerous illustrations; original stiff coloured illust. wrappers; a fine  
copy. Sydney; Spirit of Adventure Pty Ltd; 1983. \*\*\**Renard 1600*.  
#44286 **A\$60.00**

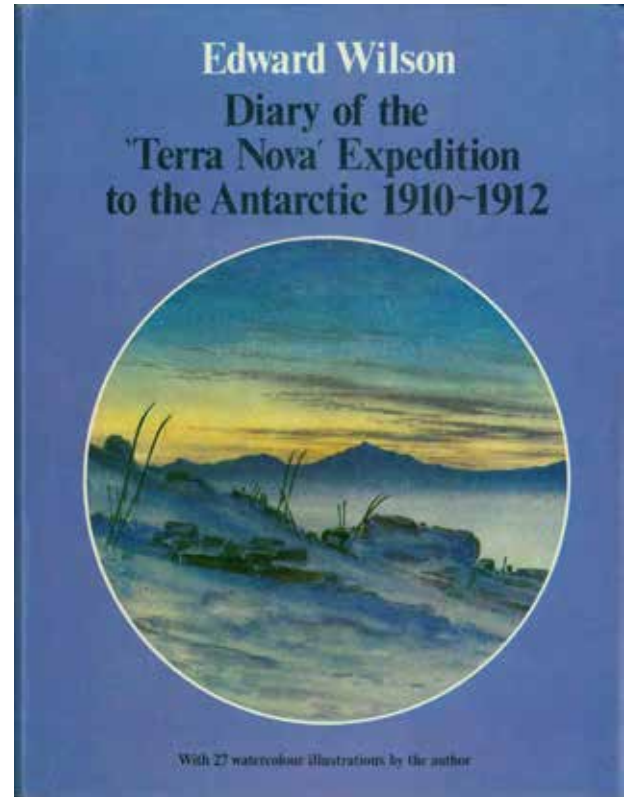


- 72 **Victor, Paul-Emile. MAN AND THE CONQUEST OF THE POLES.** Translated from the French by Scott Sullivan. Med. 8vo, First U.K. Edition; pp. viii, 306, [6](blank); endpaper maps, 28 plates, index; original green cloth-grained papered boards, spine lettered in silver; (some foxing); a very good copy in worn dustwrapper. London; Hamish Hamilton; (1964). *\*\*\*Spence 1229; Renard 1642 (in red cloth).* #11271

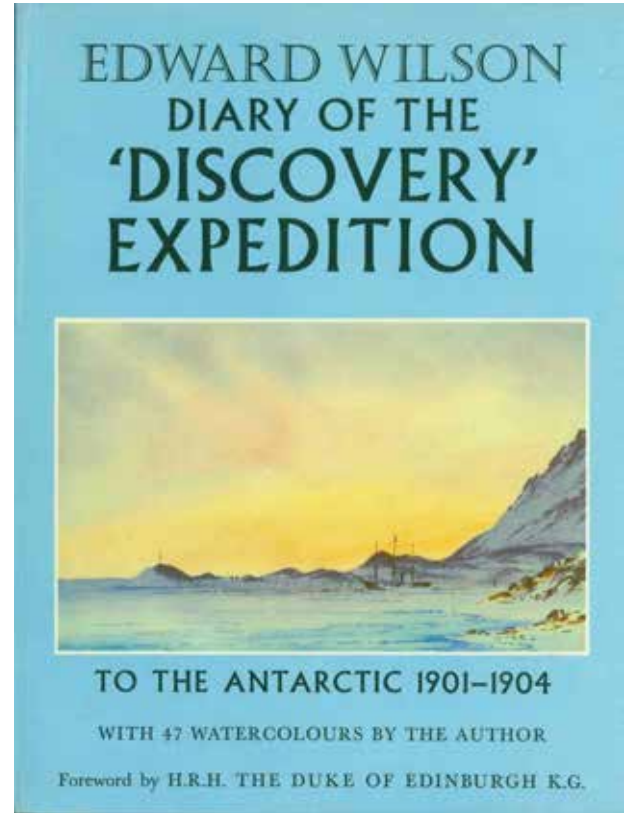
**A\$60.00**




- 73 **Wilson, Edward.** **DIARY OF THE TERRA NOVA EXPEDITION TO THE ANTARCTIC 1910-1912.** An account of Scott's last expedition edited from the original mss. in the Scott Polar Research Institute and the British Museum by H. G. R. King. Cr. 4to; First Edition; pp. xxiv, 280(last blank); 7 full-page & 3 other maps, 24 coloured & numerous other illustrations including pencil sketches & photographs; 4 appendices, references, index; original mustard cloth, spine lettered & decorated in gilt, with gilt facsimile signature on front board; a fine copy in dustwrapper. London; Blandford Press; (1972).  
\*\*\**Spence 655; Renard 1720.* #44361 **A\$175.00**



- 74 **Wilson, Edward. *DIARY OF THE DISCOVERY EXPEDITION***  
 to the Antarctic Regions 1901-1904. Edited from the original mss.  
 in the Scott Polar Research Institute, Cambridge, by Ann Savours.  
 Cr. 4to, Second Impression; pp. 416; 6 maps (4 full-page), coloured  
 portrait & 62 plates including 44 coloured plates from Wilson's water-  
 colours, 3 reproductions of chromolithographs and over 40 pen, ink &  
 wash drawings by Wilson (mostly half-page), a few other illustrations;  
 4 appendices, reading list, references, index; original cloth; a nice copy  
 in dustwrapper. London; Blandford Press; (1975). *\*\*\*This edition not  
 in Spence; Renard 1716. As often, this copy lacks the loosely inserted pull-  
 out map on blue paper.* #17605 **A\$145.00**



- 75 **Wilson, Edward:** **EDWARD WILSON'S BIRDS OF THE ANTARCTIC** edited by Brian Roberts. From the original illustrations in the Scott Polar Institute, Cambridge. Roy. 4to, Second Impression; pp. 194(last 3 blank); portrait frontispiece, 316 illustrations (mainly in colour) from paintings & drawings by Wilson, bibliography, index; original blue cloth, spine lettered in silver; a fine copy in dustwrapper. Poole; Dorset, Blandford Press; (1980). *\*\*\*With some minor corrections to the first edition. Renard 1718. #44363* **A\$95.00**



# GASTON RENARD Pty. Ltd.

Established 1945  
(A.C.N. 005 928 503)  
ABN: 68 893 979 543  
[www.GastonRenard.com](http://www.GastonRenard.com)

Postal Address:  
P.O. Box 1030,  
Ivanhoe, Melbourne,  
Victoria, 3079, Australia.

*Electronic communications:*  
Telephone: +61 (0)3 9459 5040  
FAX: +61 (0)3 9459 6787  
E-mail: [books@GastonRenard.com](mailto:books@GastonRenard.com)

## NOTICE TO CUSTOMERS:

This is our two hundred and sixteenth short list. We hope you find something of interest.

We intend to produce many more lists in future on a variety of subjects and we would prefer where possible to send these by email as PDF file attachments or links to files on our Website. This has the obvious advantage of reducing costs and enhancing the speed of delivery and the email/PDF versions will also be enhanced with colour illustrations. A fully illustrated version of this list in pdf format is also available on our website or will be emailed on request. Likewise we encourage you to send orders by email, fax or telephone.

If you would like to receive future lists please indicate your interests by email (preferred) or by using the form below by fax or post. If you would like to receive ALL lists (email only) please let us know also. If for any reason you do not wish to receive any more of these lists, also please let us know and we will cease and desist.

We have experimented with a number of forms for emailing orders to us but many security systems now prevent such links from working correctly so we suggest simply emailing us at: [books@GastonRenard.com](mailto:books@GastonRenard.com) and copying and pasting the entries of the items you want from the list above. If you encounter any difficulties, please let us know! For orders by fax or by post please use the Order Form at end.

Some previous short lists (available on request):

<b>SHORT LIST NO. 215</b>	<b>MISCELLANY.</b>	<b>87 ITEMS.</b>
<b>SHORT LIST NO. 214</b>	<b>VICTORIA.</b>	<b>79 ITEMS.</b>
<b>SHORT LIST NO. 213</b>	<b>A SELECTION OF VOYAGES.</b>	<b>79 ITEMS.</b>
<b>SHORT LIST NO. 212</b>	<b>THE NO LIST.</b>	<b>71 ITEMS.</b>
<b>SHORT LIST NO. 211</b>	<b>ARCHAEOLOGY.</b>	<b>57 ITEMS.</b>
<b>SHORT LIST NO. 210</b>	<b>CONCERNING NEW ZEALAND.</b>	<b>77 ITEMS.</b>
<b>SHORT LIST NO. 209</b>	<b>MILITARIA.</b>	<b>77 ITEMS.</b>
<b>SHORT LIST NO. 208</b>	<b>AUSTRALIA &amp; PACIFIC REGION.</b>	<b>84 ITEMS.</b>
<b>SHORT LIST NO. 207</b>	<b>INTELLIGENCE - MOSTLY ARTIFICIAL.</b>	<b>76 ITEMS.</b>

Some previous short lists (continued):

<b>SHORT LIST No. 206</b>	<b>MMMM ... (MISCELLANY).</b>	<b>86 ITEMS.</b>
<b>SHORT LIST No. 205</b>	<b>ZOOLOGY.</b>	<b>70 ITEMS.</b>
<b>SHORT LIST No. 204</b>	<b>SOUTH AMERICA.</b>	<b>70 ITEMS.</b>
<b>SHORT LIST No. 203</b>	<b>TRAVEL AND EXPLORATION.</b>	<b>72 ITEMS.</b>
<b>SHORT LIST No. 202</b>	<b>AN L-LIST (MISCELLANY).</b>	<b>78 ITEMS.</b>
<b>SHORT LIST No. 201</b>	<b>AUSTRALIANA.</b>	<b>66 ITEMS.</b>
<b>SHORT LIST No. 200</b>	<b>CAPTAIN JAMES COOK.</b>	<b>60 ITEMS.</b>
<b>SHORT LIST No. 199</b>	<b>ANTHROPOLOGY.</b>	<b>65 ITEMS.</b>
<b>SHORT LIST No. 198</b>	<b>BOOKS ON BOOKS.</b>	<b>71 ITEMS.</b>
<b>SHORT LIST No. 197</b>	<b>PHILOSOPHY.</b>	<b>94 ITEMS.</b>
<b>SHORT LIST No. 196</b>	<b>THE K-LIST (MISCELLANY).</b>	<b>88 ITEMS.</b>
<b>SHORT LIST No. 195</b>	<b>AUSTRALIANA.</b>	<b>69 ITEMS.</b>
<b>SHORT LIST No. 194</b>	<b>SCIENCE.</b>	<b>71 ITEMS.</b>
<b>SHORT LIST No. 193</b>	<b>GEOLOGY, MINING, ETC.</b>	<b>83 ITEMS.</b>
<b>SHORT LIST No. 192</b>	<b>NEW GUINEA AND OTHER PARTS OF MELANESIA.</b>	<b>63 ITEMS.</b>
<b>SHORT LIST No. 191</b>	<b>THE IJ LIST (MISCELLANY).</b>	<b>94 ITEMS.</b>
<b>SHORT LIST No. 190</b>	<b>SHIPS AND SHIPPING.</b>	<b>77 ITEMS.</b>
<b>SHORT LIST No. 189</b>	<b>ART AND LITERATURE.</b>	<b>79 ITEMS.</b>
<b>SHORT LIST No. 188</b>	<b>BIBLIOGRAPHY AND REFERENCE WORKS.</b>	<b>88 ITEMS.</b>
<b>SHORT LIST No. 187</b>	<b>TRAVEL AND EXPLORATION.</b>	<b>89 ITEMS.</b>
<b>SHORT LIST No. 186</b>	<b>NATURAL HISTORY</b>	<b>77 ITEMS.</b>
<b>SHORT LIST No. 185</b>	<b>THE H-LIST MISCELLANY.</b>	<b>79 ITEMS.</b>
<b>SHORT LIST No. 184</b>	<b>AUSTRALIANA.</b>	<b>77 ITEMS.</b>
<b>SHORT LIST No. 183</b>	<b>BIOGRAPHIES &amp; DIARIES, ETC.</b>	<b>91 ITEMS.</b>
<b>SHORT LIST No. 182</b>	<b>BOOKS ON BOOKS, LANGUAGE, ETC.</b>	<b>96 ITEMS.</b>
<b>SHORT LIST No. 181</b>	<b>VOYAGES.</b>	<b>89 ITEMS.</b>
<b>SHORT LIST No. 180</b>	<b>AN AUSTRALIAN-FLAVOURED MISCELLANY.</b>	<b>93 ITEMS.</b>
<b>SHORT LIST No. 179</b>	<b>A CHRISTMAS SELECTION.</b>	<b>100 ITEMS.</b>
<b>SHORT LIST No. 178</b>	<b>DARWINIANA.</b>	<b>80 ITEMS.</b>

