

GASTON RENARD Pty. Ltd.

Postal Address:

P.O. Box 1030,
Ivanhoe, Melbourne,
Victoria, 3079, Australia.

Established 1945

(A.C.N. 005 928 503)

ABN: 68 893 979 543

www.GastonRenard.com

Electronic communications:

Telephone: +61 (0)3 9459 5040

FAX: +61 (0)3 9459 6787

E-mail: books@GastonRenard.com

SHORT LIST No. 213 - 2016.

A SELECTION OF


VOYAGES.

- 1 **Anderson, George William. A NEW, AUTHENTIC, AND COMPLETE COLLECTION OF VOYAGES ROUND THE WORLD,** Undertaken and Performed by Royal Authority. Containing a New, Authentic, Entertaining, Instructive, Full, and Complete Historical Account of Captain Cook's First, Second, Third and Last Voyages, Undertaken by Order of his Present Majesty, for making New Discoveries in Geography, Navigation, Astronomy, &c. in the Southern and Northern Hemispheres, &c. &c. &c. and successively performed In the Years 1768, 1769, 1770, 1771--1772, 1773, 1774, 1775--1776, 1777, 1778, 1779, 1780. His First Voyage--being professedly undertaken in his Majesty's Ship the Endeavour, for observing the Transit of Venus, and for making Discoveries in the Southern Hemisphere, and round the World. His Second--In the Resolution and Adventure, for making further Discoveries towards the South Pole, and round the World. His Third and Last--in the Resolution and Discovery, to the Pacific Ocean, for making Discoveries in the Northern Hemisphere, and to determine the Position and Extent of the West Side of North America; its Distance from Asia; and the Practicability of a Northern Passage to Europe. [Etc., Etc., 33 lines, closely set]. The Whole of these Voyages of Capt. James Cook, &c. being Newly written by the Editors from the Authentic Journals of several Principal Officers and other Gentlemen of the most distinguished Naval and Philosophical Abilities, who sailed in the various Ships; and now publishing under the immediate Direction of George William Anderson, Esq. Assisted very materially, by a Principal Officer who sailed in the Resolution Sloop, And by many other Gentlemen of the Royal Navy. AH [monogram] London: Printed for Alex. Hogg, at the Original King's Arms, No. 16, Pater-Noster-Row. Cr. folio; pp. iv, [5]-656(last unnumbered), [4](List of Subscribers); folding chart of the world and 156 full-page charts and plates agreeing exactly with the list at end; full contemporary calf (expertly re-jointed & with minor repairs to extremities; the folding chart with some neat tissue repairs & re-folded; about a dozen plates with neat marginal repairs; all plates & charts with imprints and captions entire with the sole exception of the plate at Page 640 which has the caption just shaved); an unusually good, and quite complete,

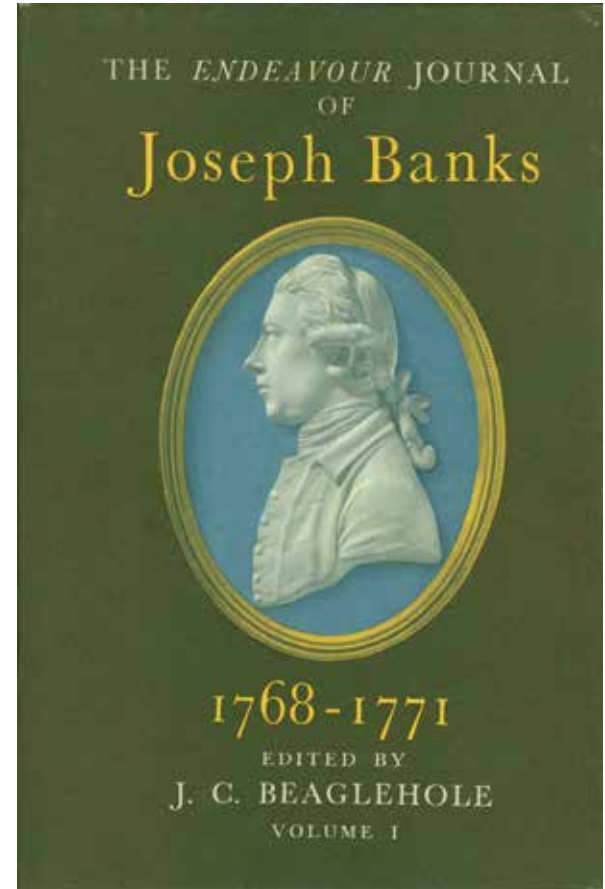


copy of a book very difficult to obtain in fine, complete condition. London; Printed for Alex. Hogg; N.D. [c. 1786]. ****In addition to Cook's voyages, the work contains (between the accounts of the second and third voyages), accounts of the voyages of Byron (pp. 215-252), Wallis (pp. 252-274), Carteret (pp. 275-314), Phipps (pp. 315-335), Anson (pp. 336-370) and Drake (pp. 371-398). See Beddie 17-19; Hill, pages 5-6 (No. 18 in the second edition); Forbes 61. This copy appears to conform most closely to Beddie 19 and to Forbes 61 State II. The work, first issued or commenced in 1784, was reissued many times over a period of over 20 years and many minor differences are found between copies including the precise wording of the title-page and some variation in the number of listed maps and plates. In addition many copies seem to have been issued (or compiled) without the full complement of illustrations, up to a dozen or so being often lacking. As advertised by the publisher at the foot of Page 655, it was available both in 80 sixpenny parts or as a complete volume bound in full calf. In this copy, the list of illustrations on Page [656] lists 157 charts and plates in total - these are all present and are placed throughout at the appropriate locations (plus or minus a page) with the sole exception of the plate specified for Page 230 which is instead at Page 136. In addition this copy contains the four-page List of Subscribers, rarely present. Beddie 19 refers to a copy with the frontispiece dated 1781, which on first examination appears to be also the case with this copy, but we believe the date is in fact 1784 (as noted by Forbes - State II), with the digit 4 imperfectly printed. #33081*

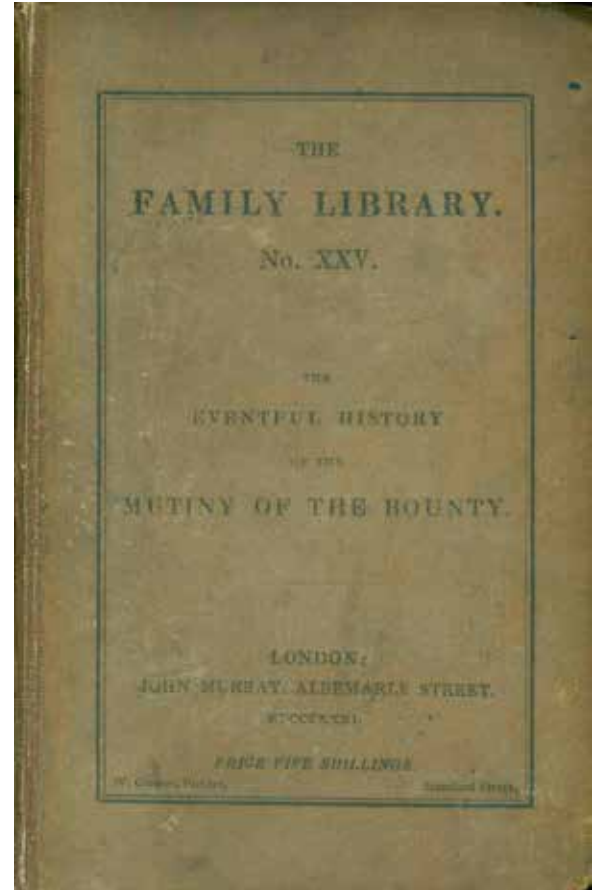
AS\$500.00




- 2 **Banks, Sir Joseph: THE ENDEAVOUR JOURNAL OF SIR JOSEPH BANKS 1768-1771.** Edited by J. C. Beaglehole. 2 vols., med. 8vo, Second Edition; Vol. I, pp. xviii, 476; Vol. II, pp. xvi, [ii], 406; folding map & 8 sketch maps, 16 coloured plates (including portrait) & 86 b/w. plates, appendices, index; original cloth; a fine set in dustwrappers. Sydney; The Trustees of the Public Library of New South Wales in association with Angus and Robertson; (1963). ****Beddie 705. Published from the original manuscript in the Mitchell Library. First published the previous year, this was the the first publication of BANKS' Complete Journal of COOK's First Voyage. Most of the illustrations are from paintings and drawings by SYDNEY PARKINSON, who accompanied BANKS as his draughtsman.* #17941 **A\$475.00**



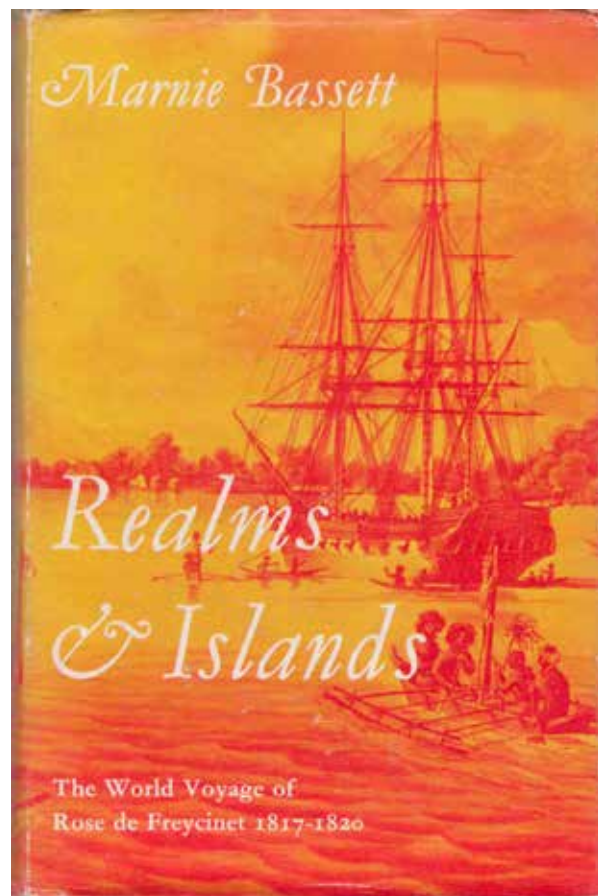
- 3 [Barrow, Sir John]. **THE EVENTFUL HISTORY OF THE MUTINY AND PIRATICAL SEIZURE OF H.M.S. BOUNTY:** its Cause and Consequences. Illustrated by six etchings from original drawings by Lieut.-Colonel Batty. London: John Murray, Albemarle Street. MDCCCXXXI. F^ocap 8vo, First Edition; pp. xii, 356; 6 plates; original printed tan cloth (neatly rebacked, with original backstrip preserved and new endpapers; half-title, title & plates waterstained; plates & adjacent leaves foxed); a very good copy; rare. London; John Murray; 1831. ****The Family Library, No. XXV. A most interesting account of the whole affair, compiled from original documents, and including details of the wreck of the "Pandora", the trial of the mutineers, and the discovery of the descendants of some of the mutineers on Pitcairn Island, etc. Du Rietz 46; Ferguson 1416. #51804* **A\$650.00**



- 4 **Barrow, Sir John. THE MUTINY OF THE BOUNTY.** Edited by Gavin Kennedy. Roy. 8vo, Illustrated Edition; pp. 208; 7 coloured plates (1 double-page), about 80 b/w. illustrations (many full-page), & including several maps, 3-page reading list, index; original cloth; (name stamp on half-title); a very good copy in worn dustwrapper. Boston; David R. Godine; (1980). ****A useful edition with facsimiles of interesting documents, paintings and contemporary title-pages.* #9269 **A\$110.00**




- 5 **Bassett, Marnie. REALMS AND ISLANDS.** The World Voyage of Rose de Freycinet in the Corvette Uranie 1817-1820. From her Journal and Letters and the Report of Louis de Saulces de Freycinet, Capitaine de Corvette. First Edition; pp. xii, 276(last blank); endpaper & 2 other maps, 24 plates (including map), appendices; bibliography, index; original cloth; a fine copy in worn dustwrapper. London; Oxford University Press; 1962. #2140 **A\$125.00**

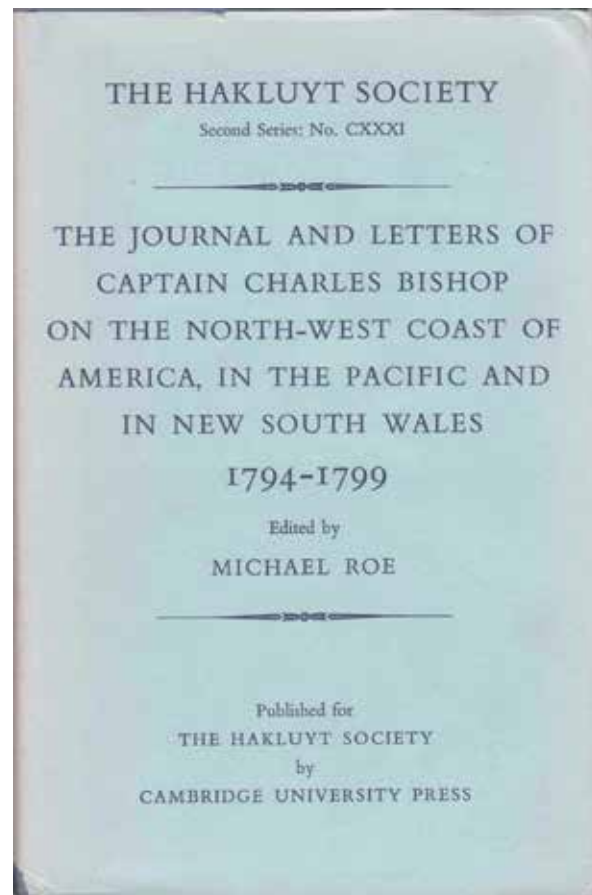


- 6 **Baudin, Nicolas.** **THE JOURNAL OF POST CAPTAIN NICOLAS BAUDIN**, Commander-in-Chief of the Corvettes Geographe and Naturaliste. Assigned by Order of the Government to a Voyage of Discovery. Translated from the French by Christine Cornell, B.A. (Hons.). Med. 4to, First Edition; pp. xxii, 610(last blank); 2 maps, frontispiece, 8 appendices, index; original cloth (lower corner bumped, otherwise a fine, clean copy). Adelaide; Libraries Board of South Australia; 1974. ****The first publication in any language of Baudin's Journal.* #723

A\$250.00

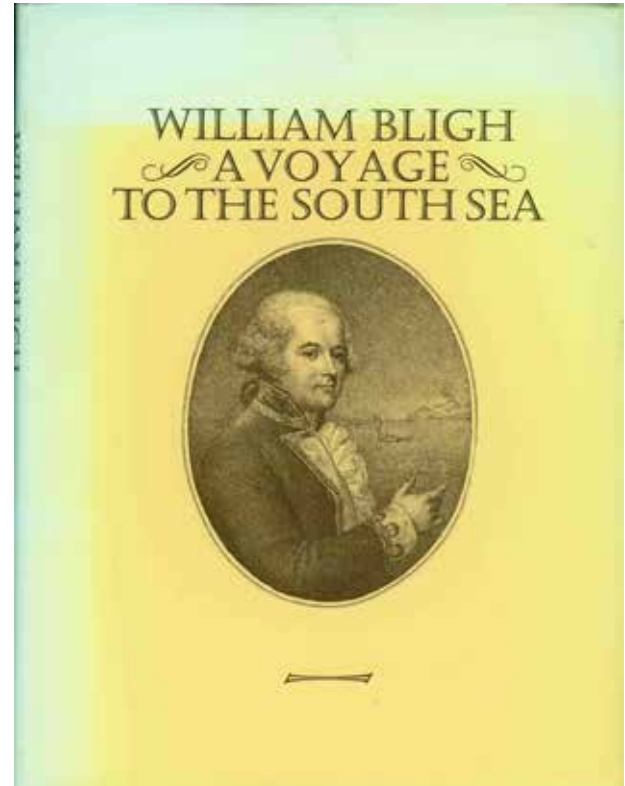


- 7 **Bishop**, Captain Charles: **THE JOURNAL AND LETTERS OF CAPTAIN CHARLES BISHOP ON THE NORTH-WEST COAST OF AMERICA**, in the Pacific and in New South Wales 1794-1799. Edited by Michael Roe. First Edition; pp. lvi, 344(last 2 blank); frontispiece (facsimile of page of Bishop's MS. Memoranda, Amboyna to Port Jackson), 5 plates (6 maps, 2 folding), bibliography, index; original cloth; a nice copy in worn dustwrapper. Cambridge; Published for the Hakluyt Society at the University Press; 1967. ****Hakluyt Society Second Series, No. 131. The Ingleton copy with his bookplate on front endpaper & portions from a second dustwrapper tipped to rear endpaper.* #9396 **A\$75.00**



- 8 **Bligh, William: *A VOYAGE TO THE SOUTH SEA***, undertaken by Command of His Majesty, for the Purpose of Conveying the Bread-Fruit Tree to the West Indies, in His Majesty's Ship the *Bounty*, commanded by Lieutenant William Bligh. Including an Account of the Mutiny on Board the said Ship, and the Subsequent Voyage of Part of the Crew, in the Ship's Boat, from Tofoa, one of the Friendly Islands, to Timor, a Dutch Settlement in the East Indies. Demy 4to, Facsimile Edition; pp. [iv], [x], 264; 6 charts & plans (5 folding), 2 plates; original papered boards; (spine slightly faded; a little marginal foxing); a very good copy in faded dustwrapper. (Melbourne; Hutchinson; 1979). ****Facsimile of the First Edition, London, George Nicol, M.DCC.XCII [1792] - see Ferguson 125. Although probably best known for the *Bounty* mutiny, Bligh was a superb seaman and made many discoveries and observations of value, both in the voyage of the *Bounty*'s launch subsequent to the mutiny and in his second voyage with the ships *Providence* and *Assistant*. #98*

A\$75.00




- 9 **Bligh, William. THE MUTINY ON BOARD H.M.S. BOUNTY 1789.** [The Log in Facsimile. Edited by Stephen Walters]. F'cap Folio, First Edition; pp. xiv, [190](last 2 blank); 9 illustrations by Roy Williams; original plasticised papered boards; a nice copy in dustwrapper. (Guildford, Surrey); Pageminster Press in association with Argot Press (Melbourne) & Mitchell Beazley; 1981. ****Consisting of a Foreword by Stephen Walters, a list of The Bounty's Crew, and a facsimile of the portion of the handwritten log covering the events of the mutiny. Written by Bligh's clerk, John Samuel, whose hand is unusually legible, the log is easy to read.* #33114 **A\$110.00**



- 10 **Bowden, Keith Macrae.** **GEORGE BASS 1771-1803:** His Discoveries, Romantic Life and Tragic Disappearance. First Edition; pp. xii, 172(last blank); 1 double-page, 1 full-page & 1 text charts, 13 plates (of which 5 are charts), 3 appendices, index; original cloth (a little-marked); a very good copy in very slightly defective dustwrapper; scarce. Melbourne; Oxford University Press; (1952). ****The manuscript of this work was awarded first prize in the Biography Section of the Victorian State Government Centenary Literary and Historical Competition.* #43367

A\$165.00




- 11 **Brassey, Annie. THE LAST VOYAGE.** 1887. First Edition; pp. [ii], xxiv, 490; 2 folding coloured maps, 20 fine tinted plates, numerous tinted illustrations and wood engravings in text, index; original cloth, gilt (slightly marked); top edge gilt, others uncut; a very good copy; scarce. London; Longmans, Green, and Co.; 1889. ****Ferguson 7361. Published posthumously, this copy is poignantly inscribed to Sir William Robinson, In Memoriam, and signed by Lord Brassey. Lady Brassey died on this voyage and was buried at sea on 14th September 1887. This work was compiled from her journals by M. A. Broome and covers her journey from India to Ceylon, Labuan, Brunei, Borneo and the Celebes, then to Australia (which the "Sunbeam" circumnavigated). Following Lady Brassey's death off the north-west coast of Australia, the "Sunbeam" returned to Portsmouth via Cape Town. The full-page plates and the headings to the chapters are printed in "monotone" by E. Nister of Nuremberg and the wood engravings were executed by Edward Whymper J. D. Cooper and G. Pearson. #64110*

A\$575.00




- 12 **Brunton, Paul.** **AWAKE, BOLD BLIGH.** William Bligh's letters describing the mutiny on H.M.S. Bounty. Edited, with an introduction by Paul Brunton. 4to, First Edition; pp. [viii], 88; 15 illustrations including coloured portrait of Bligh's daughter & 4 other coloured illustrations, as well as complete coloured facsimile of the letters and transcription, short bibliography; original papered boards; a fine copy in dustwrapper. (Sydney); Allen & Unwin [and] State Library of New South Wales; (1989). #35417 **A\$45.00**




- 13 [Callander, John]. **TERRA AUSTRALIS COGNITA:** or, Voyages to the Terra Australis, or Southern Hemisphere, during the Sixteenth, Seventeenth, and Eighteenth Centuries. Containing an Account of the Manners of the People, and the Productions of the Countries, hitherto found in the Southern Latitudes; the Advantages that may result from further discoveries on this great Continent, and the Methods of establishing Colonies there, to the advantage of Great Britain. With a Preface by the Editor, in which some geographical, nautical, and commercial Questions are discussed. 3 vols., Facsimile Edition; Vol. I, pp. [iv], [vi], viii, 516; Vol. II, pp. [iv], ii, [3]-692; Vol. III, pp. [iv], iv, 748(last 3 blank); 3 folding charts by Robert de Vaugondy (in front of each volume); original vinyl; a fine set. Amsterdam; N. Israel; (1967). ****Bibliotheca Australiana* Nos. 8-10. *First published at Edinburgh, Printed by A. Donaldson, 1766-68. CALLANDER based his work on the notable French work by DE BROSESSE (Histoire des Navigations aux Terres Australes, 2 vols., Paris, Durand, 1756, and the maps are taken directly from it. Included are accounts of the navigations of Amerigo Vespucci, de Gonneville, Magellan, de Saavedra, Francisco de Ulloa, Gaetan, de Mendoza, Drake, da Silva, Pedro Sarmiento, Fenton, Cavendish, de Quiros, Spilbergen, Le Maire, Schouten, Jacques l'Hermite, Pelsaert, Pool, Tasman, Narborough, Sharp, Cowley, Dampier, Vlaming, Funnell, Woodes Rogers, Frezier, Clipperton, Shelvocke, Roggewein, Lozier Bouvet, Anson, Byron, and many others. The work includes FULLER'S notes to Cavendish's voyage, and the final part of Volume III consists of - "Of the method of forming colonies in the Terra Australis, and the Advantages that may be expected to result to Great Britain, from such Establishments in that Hemisphere." This, no doubt, was inspired by the proposal for the colonisation of New Holland put forward by DE BROSESSE in his work.* #4980

A\$550.00



- 14 **Carteret, Philip: CARTERET'S VOYAGE ROUND THE WORLD 1766-1769.** Edited by Helen Wallis. 2 vols., First Edition; Vol. I, pp. xii, 276(last 3 blank); 4 folding maps, 6 text maps & 4 plates; Vol. II, pp. vi, 275-564; 1 folding map, 5 plates, bibliography, index; original cloth, gilt; a nice set in taped dustwrappers; scarce. Cambridge; Published for the Hakluyt Society at the University Press; 1965. ****Spence 247; also Spence 1239 (duplicate entry); Renard 290. Based on Carteret's own MS Journals, including one which Carteret wrote with a view to publication to correct the misrepresentation of John Hawkesworth's Voyages (1773). Supplemented also by letters and other documents from English and Dutch archives. Hakluyt Society, Second Series Nos. CXXIV & CXXV. #9403* **A\$295.00**



- 15 **Colnett, James. A VOYAGE TO THE SOUTH ATLANTIC AND ROUND CAPE HORN INTO THE PACIFIC OCEAN,** for the Purpose of Extending the Spermaceti Whale Fisheries, and other Objects of Commerce, by ascertaining the Ports, Bays, Harbours, and Anchoring Births [sic], in Certain Islands and Coasts in those Seas at which the Ships of the British Merchants might be Refitted. Undertaken and performed by Captain James Colnett, of the Royal Navy, in the Ship Rattler. 4to, Facsimile Edition; pp. [ii], iv, [iii]-vi, xviii, 182(last 3 blank); 6 folding charts, 3 folding plates; original white simulated vellum, lettered in gilt on blue panels on spine and front board; a fine copy. Amsterdam; N. Israel, & New York, Da Capo Press; (1968). ****Bibliotheca Australiana No. 36. The original edition printed for the Author at London, 1798 [Spence 309] is very scarce. This edition not in Spence; Renard 354. #701* **A\$135.00**




COOK'S THREE VOYAGES

- 16 **Cook**, Captain James: **THE OFFICIAL ACCOUNTS OF COOK'S THREE VOYAGES ROUND THE WORLD.** A fine collection of the First Editions, comprising:-

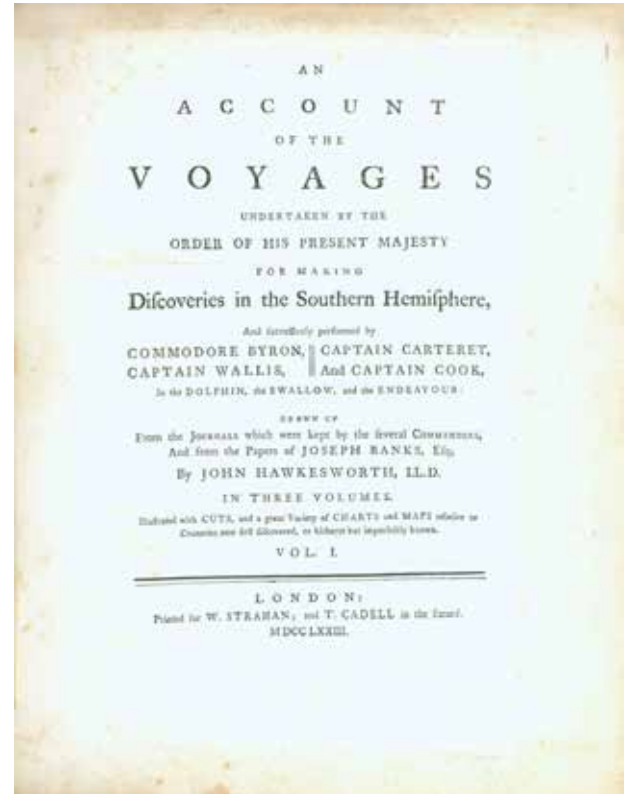
First Voyage: AN ACCOUNT OF THE VOYAGES undertaken by Order of His Present Majesty for making Discoveries in the Southern Hemisphere, and successively performed by Commodore Byron, Captain Wallis, Captain Carteret and Captain Cook, in the Dolphin, the Swallow and the Endeavour: Drawn up from the Journals which were kept by the several Commanders, and from the Papers of Joseph Banks, Esq; by John Hawkesworth, LL.D. In three volumes. Illustrated with Cuts, and a great Variety of Charts and Maps relative to Countries now first discovered, or hitherto but imperfectly known. London: Printed for W. Strahan; & T. Cadell in the Strand. M DCC LXXIII. 3 vols., med. 4to, First Edition; Vol. I, pp. [xii], xxxvi, 140(last blank), [361]-676; 21 charts & plates (mostly folding); Vol. II, pp. xvi, 410; 22 charts & plates (mostly folding); Vol. III, pp. [vi], 411-800(last blank); 9 charts & plates, mostly folding; contemporary full calf (neatly rebacked, see below); some occasional spotting and offsetting from plates, but a very good, generally clean set. Printed for W. Strahan; & T. Cadell, 1773. ****One of the earliest issues, without the Directions for Placing the Cuts as noted by Holmes (No. 5), but complete with the chart of the Streights of Magellan (this possibly supplied from another copy, but we have seen other sets in a similar configuration).*

Second Voyage: A VOYAGE TOWARDS THE SOUTH POLE AND ROUND THE WORLD. Performed in His Majesty's Ships the Resolution and Adventure, in the Years 1772, 1773, 1774, and 1775. Written by James




Cook, Commander of the Resolution. In which is included, Captain Furneaux's Narrative of his Proceedings in the Adventure during the Separation of the Ships. In two volumes. Illustrated with Maps and Charts, and a Variety of Portraits of Persons and Views of Places, drawn during the Voyage by Mr. Hodges, and engraved by the most eminent Masters. London: Printed for W. Strahan; and T. Cadell in the Strand. MDCCLXXVII. 2 vols., med. 4to., First Edition; Vol. I, pp. xl, 378; portrait frontis. & 36 charts & plates; Vol. II, pp. [viii], 396; 27 charts and plates; 8 plates with imprints cropped or shaved by the binder (as often, owing to the plates being engraved too large for the size of the text), 2 folding charts in Vol. II with neatly repaired tears); contemporary full speckled calf (neatly rebacked, see below); a very good, clean set. Printed for W. Strahan & T. Cadell, 1777.

Third Voyage: A VOYAGE TO THE PACIFIC OCEAN. Undertaken by the Command of His Majesty, for making Discoveries in the Northern Hemisphere. To determine the Position and Extent of the West Side of North America; its Distance from Asia; and the Practibility of a Northern Passage to Europe. Performed under the Direction of Captains Cook, Clerke, and Gore, in His Majesty's Ships the Resolution and Discovery; in the Years 1776, 1777, 1778, 1779, and 1780. In three volumes. Vol. I. and II. written by Captain James Cook, F.R.S. Vol. III. by Captain James King, LL.D. and F.R.S. Illustrated with Maps and Charts, from the Original Drawings made by Lieut Henry Roberts, under the Direction of Captain Cook; and with a great Variety of Portraits of Persons, Views of Places, and Historical Representations of Remarkable Incidents, drawn by Mr. Webber during the Voyage, and engraved by the most eminent Artists. Published by Order of the Lords Commissioners of the Admiralty. London: Printed by W. and A. Strahan: For G. Nicol, Bookseller to His Majesty, in the



Strand; and T. Cadell, in the Strand. MDCCLXXXIV. 3 vols., med. 4to, & atlas, large folio, First Edition; Vol. I, pp. [viii](title, verso blank, & Contents), xcvi(Introduction & List of Plates), 422(last blank); 7 charts & views (5 folding); Vol. II, pp. [ii](title, verso blank), [x](Contents), 550(last blank); 12 charts & plates (7 folding); Vol. III, pp. [ii](title, verso blank), [x](Contents, last blank), [ii](Appendix & Erratum, verso blank), 558+[2](advertisement for complete sets of Cook's voyages, verso blank); 6 charts (2 folding), folding comparative table of languages, 7 appendices (Pp. 491-558); contemporary full calf, neatly rebacked (see below); some offsetting of plates to text, but generally very fine and clean; **Atlas**, 2 large folding charts & 61 plates; in a splendid unsophisticated contemporary German binding of full calf, with red oval title label on front board: "Kupfer zu Cook's Reisen", and attractive block-printed rose paste-paper endpapers; (top & bottom of spine expertly & unobtrusively repaired; some foxing of tissues and consequent mild marginal foxing to some of the plates, but generally very clean, with excellent impressions); a fine set. London; Printed by W. and A. Strahan; 1784. Together 8 vols. text, med. 4to, & folio atlas; in all 202 fine, engraved maps, charts, portraits, costume plates, views, etc.; the text volumes uniformly rebacked in contemporary style, the atlas in near-matching contemporary full calf as described above; a very attractive set. London; W. Strahan [etc.]; 1773-1784. ***See *Holmes* 5, 24 & 47; *Beddie* 648, 1216, 1543; *Hill* 1, Pp. 139-40, 61-62; *Hill* 2, Nos. 782, 358 & 361. *A complete collection of First Editions of the three voyages, of which the "long-delayed official account of the third voyage was so eagerly awaited by the public that it was sold out on the third day after publication" (Holmes). The third voyage is the first issue of the first edition of which Forbes (No. 62) says: "It is in fact one of the most important English books published in the last quarter of the eighteenth century."* #36600 **A\$57,500.00**




- 17 **Cook, Captain James: A JOURNAL OF A VOYAGE ROUND THE WORLD**, in His Majesty's Ship Endeavour, in the Years 1768, 1769, 1770, and 1771; Undertaken in Pursuit of Natural Knowledge, at the Desire of the Royal Society: Containing all the various Occurrences of the Voyage, with Descriptions of several new discovered Countries in the Southern Hemisphere; and Accounts of their Soil and Productions; and of many Singularities in the Structure, Apparel, Customs, Manners, Policy, Manufactures, &c. of their Inhabitants. To which is added A Concise Vocabulary of the Language of Otahitee. London, Printed for T. Becket and P. A. De Hondt, in the Strand. MDCCLXXI. Demy 4to, Facsimile Edition; pp. [ii](modern title), [ii](original title-page), 130, [4](vocabulary of Otaheite, last blank), [2](blank); (slight mark to top edge, otherwise a fine copy); scarce. [Amsterdam; N. Israel; 1967]. ****Bibliotheca Australiana No. 14. This edition Beddie 701; see Holmes 3, Beddie 694, for original edition. The first issue contained a Dedication to Banks and Solander, which was suppressed after a small number of copies had been circulated, following the publication of an advertisement by Banks and Solander, disclaiming any responsibility for its publication. The dedication is not reproduced in this facsimile. This rare surreptitious account of Cook's First Voyage preceded Hawkesworth's official account by two years. It is the first published account of Cook's First Voyage and of his discovery of the Eastern Coast of Australia, which led to the Foundation of Australia eighteen years later. The authorship of the work is a matter of conjecture - it has been ascribed to JAMES MAGRA (or MATRA) and others, but the evidence is inconclusive.* #26437

A\$500.00



- 18 **Cook, Captain James: CAPTAIN COOK'S JOURNAL DURING HIS FIRST VOYAGE ROUND THE WORLD** made in H.M. Bark "Endeavour" 1768-71. A Literal Transcription of the Original MSS. With Notes and Introduction. Edited by Captain W. J. L. Wharton, R.N., F.R.S. Hydrographer of the Admiralty. Illustrated by Maps and Facsimiles. Cr. 4to, Facsimile Edition; pp. [vi], lvi, 400; frontispiece, 2 folding charts (1 in 2 sheets) at end, 4 other folding charts, portrait of Cook, 4 plates, including 2 facsimiles of log entries, index; (small inscription on pastedown); a fine copy in original canvas. Adelaide; Libraries Board of South Australia; 1968. ****Originally published in 1893. Australiana Facsimile Editions No. 188 (1887 copies produced including a 1970 reprint).* #5036 **A\$375.00**




FIRST CROSSING OF THE ANTARCTIC CIRCLE

- 19 **Cook**, Captain James. **A VOYAGE TOWARDS THE SOUTH POLE AND ROUND THE WORLD.** Performed in His Majesty's Ships the Resolution and Adventure, in the Years 1772, 1773, 1774 and 1775. Written by James Cook, Commander of the Resolution. In which is included, Captain Furneaux's Narrative of his Proceedings in the Adventure during the Separation of the Ships. In two volumes. Illustrated with Maps and Charts, and a Variety of Portraits of Persons and Views of Places; drawn during the Voyage by Mr. Hodges, and engraved by the most eminent Masters. The Fourth Edition. London: Printed for W. Strahan; & T. Cadell in the Strand. MDCCLXXXIV [1784]. 2 vols., med. 4to, Fourth Edition; Vol. I, pp. xl, 378; portrait frontispiece, large folding chart of the Southern Hemisphere & 35 other engraved charts & plates, some folding; Vol. II, pp. [viii], 396; 27 engraved charts & plates (several folding), folding language table, 5 appendices, including vocabularies and Sir John Pringle's Discourse upon some late improvements of the Means of Preserving the Health of Mariners; full contemporary marbled calf with contrasting title and volume labels (front joint to Volume I expertly repaired, that to Volume II cracked but firm; some occasional mild browning, marginal foxing and marginal stains to plates, the occasional spot or offset to text); a very good, crisp, handsome and unsophisticated set; scarce. London; W. Strahan & T. Cadell; [1784]. ****First published in 1777, this is the last edition published in the same format as the first. This set has all the plate imprints (often cropped) present, one plate only (XXXVIII) with the imprint just shaved. At the foot of the first page of the List of Plates (Page xxxvii) is a note regarding the plate of a plant used by the Tahitians to catch fish by intoxicating them (Plate XXIV); this note does not appear in the first edition. Cook's ship, the Resolution, accompanied by Furneaux in the Adventure, was the first to cross the Antarctic circle in January 1773. On the same voyage he circumnavigated the pole and subsequently crossed twice more, penetrating to 71 degrees S, further than anyone else for another 50 years, and possibly within sight of the Antarctic continent. This voyage in extremely difficult and dangerous conditions, was a monument to Cook's abilities as a seaman and commander - he lost only four men from a complement of 112 on the entire voyage - three through accidents and one from illness (not scurvy). [Spence 314 (1st Edn.); U.S.N. 23-5.6; Beddie 1229]. #21082* **A\$6500.00**



- 20 **Cook, Captain James. A VOYAGE TOWARDS THE SOUTH POLE AND ROUND THE WORLD.** Performed in His Majesty's Ships the Resolution and Adventure, in the Years 1772, 1773, 1774 and 1775. In which is included, Captain Furneaux's Narrative of his Proceedings in the Adventure during the Separation of the Ships. Illustrated with Maps and Charts, and a Variety of Portraits of Persons and Views of Places; drawn during the Voyage by Mr. Hodges, and engraved by the most eminent Masters. 2 vols. med. 4to, Facsimile of First Edition; Vol. I, pp. [viii], xl, 378; portrait frontispiece, large folding chart & 6 smaller charts (2 double-page), 2 folding plans, 27 plates (10 double-page, 2 folding); Vol II, pp. [ii], [viii], 364, [ii](folding plate), [367]-370, 369-396; 7 charts (3 folding), 20 plates (3 folding & 8 double-page), folding language table, appendices, including vocabularies; original canvas; (upper corner of Vol. I a little bumped); a very good set. [Adelaide; Libraries Board of South Australia; 1970]. ****Spence 318; Renard 370. Australiana Facsimile Editions No. 191. Only 781 sets were printed of this facsimile from the first edition of W. Strahan & T. Cadell, 1777. The pp. [viii] in Volume I contains an introduction written specially for this facsimile reprint by A. Grenfell Price and the pp. 369-396 in Vol. II contain Sir John Pringle's discourse on the health of mariners (from Cook's paper on the subject). The two sets of pages 369-70 contain variations in the text of Sir John Pringle's introduction.* #2162 **A\$650.00**



- 21 **Cook**, Captain James & **King**, Captain James. **A VOYAGE TO THE PACIFIC OCEAN.** Undertaken by the Command of His Majesty, for making Discoveries in the Northern Hemisphere. To determine The Position and Extent of the West Side of North America; its Distance from Asia; and the Practicability of a Northern Passage to Europe. Performed under the Direction of Captains Cook, Clerke, and Gore, In his majesty's Ships the Resolution and Discovery. In the Years 1776, 1777, 1778, 1779, and 1780. In three volumes. Vol. I. and II. written by Captain James Cook, F.R.S. Vol. III. by Captain James King, LL.D. and F.R.S. Illustrated with Maps and Charts, from the Original Drawings made by Lieut. Henry Roberts, under the Direction of Captain. Published by Order of the Lords Commissioners of the Admiralty. Vol. I. [II, III]. Dublin: Printed for H. Chamberlaine, W. Watson, Potts, Williams, Cross, Jackson, Moncrieffe, Walker, Jenkin, Burnet, Wilson, Wogan, Exshaw, Vallance, Beatty, White, Whitestone, Burton, Byrne, Mills, J. Porter, Stewart, Wallace, Higly, Cash, Herey and Mc.Kenzie. M,DCC,LXXXIV. 3 vols., demy 8vo, text & 1 vol. med. 4to, Atlas; Vol. 1, pp. [viii], xcvi, 422 (last blank); portrait of Cook by Dance as frontispiece; Vol. 2, pp. [xvi] (first 2 blank), 552 (last 3 blank); Vol. 3, pp. [xii] (last blank), 560 (last blank); folding comparative table of numbers expressed in various languages of the Malay region; 6 other appendices; Atlas, 25 (of 26) folding and full-page charts and coastal views; text vols. in full contemporary tree calf with contrasting spine labels; (spine ends with very slight wear & a couple of small defects to leather); atlas in contemporary quarter calf, with marbled sides (spine a little worn, with a small defect at top); generally very fine, clean and crisp; an excellent set. Dublin; Printed for H. Chamberlaine [etc.]; 1784. ****Beddie 1546; Forbes 72. Although the title refers to maps and charts and there is at the end of the preliminaries to the first volume a two-page list of 26 charts and views with directions for their placement throughout the three volumes, the text volumes contain only the frontispiece to Vol. I and this is not listed. The charts and views were never present in these text volumes and this is clearly one of the forms in which the book was issued -- we have handled a similar set (without Atlas) before. Beddie notes that the Baillieu Library copy is similar, having only the portrait frontispiece. This set carries the bookplate of John B. Gilmore on the front pastedown of all three text volumes and his contemporary inscription dated Boghead Janry. 1st 1789. The Atlas in similar, but not quite matching, contemporary quarter calf; with marbled sides, carries the bookplate of David Rochfort and a contemporary manuscript list of the charts and views contained therein. The individual charts carry corresponding manuscript numbers (1-25). The printed numbers (roman numerals) on the charts and the directions for placing them (in the text volumes) generally correspond with the list printed in text Volume I, but there are several discrepancies and internal inconsistencies (to the Atlas). Plate XVI, Views on the West coast of North America, to the Westward of Cook's River, is lacking; Plate II is numbered IV (as is also Plate IV); Plate XIX is numbered XVI and there is no plate numbered XIX. While clearly contemporary and intended to accompany the text volumes, the Atlas was almost certainly matched to this set at a later date and there is no indication the missing chart was ever present.* #20444 **A\$2500.00**

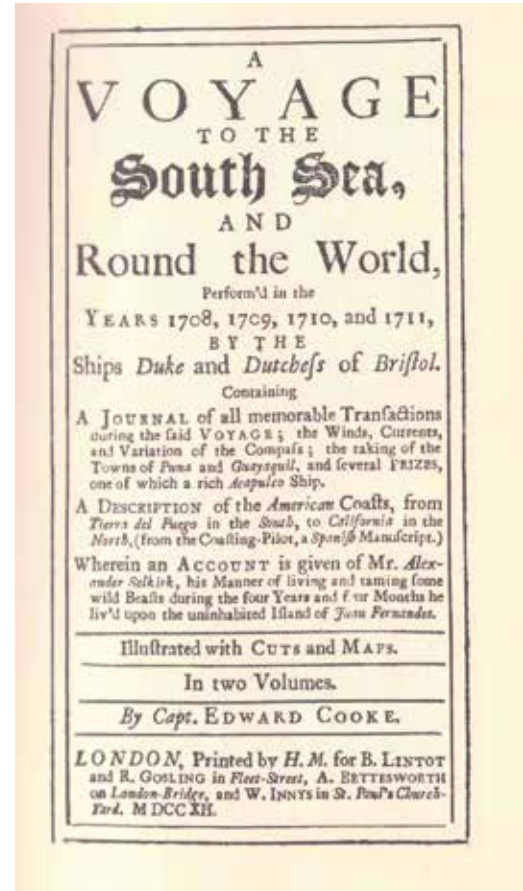


22 **Cook, Captain James. A VOYAGE TO THE PACIFIC OCEAN.**


Undertaken by the Command of His Majesty, for making Discoveries in the Northern Hemisphere. Performed under the Direction of Captains Cook, Clerke, and Gore, in His Majesty's Ships the Resolution and Discovery; in the Years 1776, 1777, 1778, 1779, and 1780. In three volumes. Vol. I. and II. written by Captain James Cook, F.R.S. Vol. III. by Captain James King, LL.D. and F.R.S. Published by Order of the Lords Commissioners of the Admiralty. The Second Edition. London: Printed by H. Hughs, for G. Nicol, Bookseller to His Majesty, in the Strand; and T. Cadell, in the Strand. M.DCC.LXXXV. 3 vols., med. 4to, Second Edition; Vol. I, pp. [x](title, verso blank, & Contents), xcvi(Introduction & List of Plates), 422(last blank); 7 charts & views (5 folding); Vol. II, pp. [ii](title, verso blank), [xii](Contents), 548; 11 charts & plates (6 folding); Vol. III, pp. [ii](title, verso blank), [xii](Contents, last blank), 556; 6 charts & profiles (2 folding), folding comparative table of languages, 7 appendices (Pp. 489-556); contemporary full tree calf with contrasting title- and volume-labels; (slight cracking to a couple of joints, with some expert repairs to Vol. I; some minor foxing, offsetting & trifling staining; two plates with frames just shaved at outer margin); notwithstanding these minor defects, a very nice, attractive set. London; Printed by H. Hughs; 1785. ****Without the folio Atlas, issued separately. This second edition, printed by Hughs rather than by Strahan has been entirely reset from the First Edition of the previous year, with the wording of the title-page altered and the addition of the medallions to the title-pages. It is, and was at the time, considered to be typographically superior to the First Edition. See Holmes 47; Beddie 1552; Forbes 85.* #34112 **A\$4500.00**



- 23 **Cooke**, Capt. Edward. **A VOYAGE TO THE SOUTH SEA**, and Round the World, Perform'd in the Years 1708, 1709, 1710, and 1711, by the Ships Duke and Dutchess of Bristol. Containing a Journal of all memorable Transactions during the said Voyage; the Winds, Currents, and Variation of the Compass; the taking of the Towns of Puna and Guayaquil, and several Prizes, one of which a rich Acapulco Ship. A Description of the American Coasts, from Tierra del Fuego in the South, to California in the North, (from the Coasting-Pilot, a Spanish Manuscript). Wherein an Account is given of Mr. Alexander Selkirk, his Manner of living and taming some wild beasts during the four Years and four Months he liv'd upon the uninhabited Island of Juan Fernandes. Illustrated with Cuts and Maps. 2 vols., Facsimile Edition; Vol. I, pp. [ii], [xxii], 432, [433-442](index); 4 folding & 1 full-page charts & plans, 16 plates; Vol. II, pp. [ii], [viii], xxiv, 328, [8](index), [2](blank); 2 folding & 2 full-page charts, 2 plates, 5 full-page & numerous smaller charts & 300-400 coastal diagrams in text, 3 folding journal tables; 10-page table of longitudes, separate index to each vol.; original vinyl; a fine set. [Amsterdam; N. Israel; 1969]. ****Bibliotheca Australiana* Nos. 51-52. *First published London, Printed by H. M. for B. Lintot [& others], 1712.* #15301 **A\$220.00**

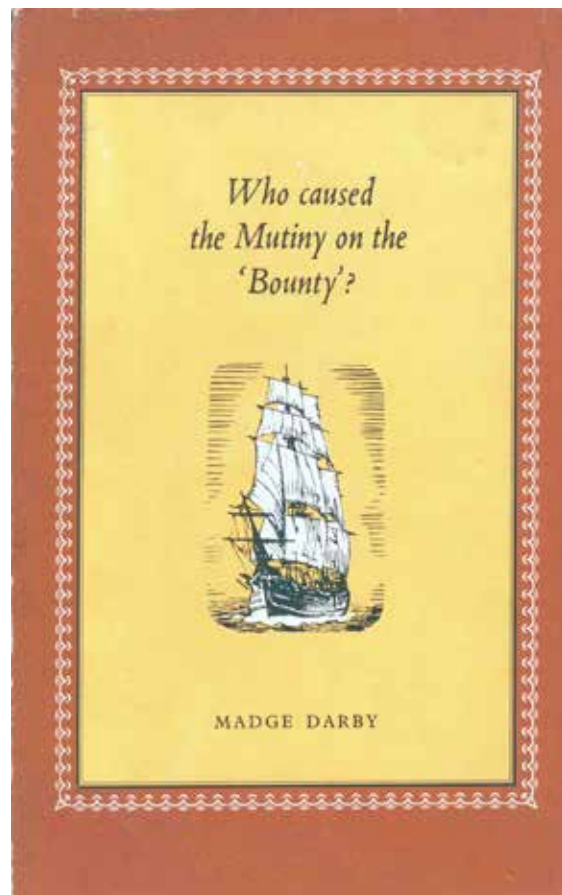


- 24 [Dana, Richard Henry; Jr.]. **TWO YEARS BEFORE THE MAST.** A Personal Narrative of Life at Sea. New-York: Harper & Brothers - 82 Cliff-Street. 1847. Cr. 12mo, Second Edition; pp. 484(last blank), 20(adv.); original dark brown cloth, lettered in gilt on spine; (extremities lightly worn; some very minor foxing & soiling); a very good copy; very scarce. New York; Harper & Brothers; 1847. ****A scarce and much overlooked edition of this classic not in Spence, nor in Howes or Sabin; see Hill, page 392-3 (very little detail given); see Renard 398 (this copy). Harpers' "The Family Library, No. 106. Life Before the Mast" - gilt spine title. This edition is essentially a straight reprint of the first edition in later issue binding, with the addition of advertisements at the end.* #44415 **A\$650.00**




- 25 Darby, Madge. **WHO CAUSED THE MUTINY ON THE BOUNTY?** First Edition; pp. [vi], 128, [2](blank); a few text illustrations, appendix, index; original cloth; a nice copy in slightly worn dustwrapper. (Sydney); Angus and Robertson; (1965). ****Du Rietz 281.* #9360


A\$85.00




- 26 **Darwin, Charles. JOURNAL OF RESEARCHES INTO THE NATURAL HISTORY AND GEOLOGY** of the Countries Visited during the Voyage of H.M.S. Beagle Round the World, under the Command of Capt. Fitz Roy, R.N. By Charles Darwin, M.A., F.R.S. New Edition. Cr. 8vo, Second Edition, reissued; pp. viii, 520 (last blank); 14 text illustrations, index; original red cloth of Murray's Colonial & Home Library (spine a little faded), uncut; (slight foxing of edges & a few leaves; a slight crease to front board); a very nice copy; rare. London; John Murray; 1852. ****Sabin 18647 (third mention); Not in Ferguson; Freeman 17, but without the series title implied in his entry (and never present). The binding has the words 'MURRAY'S COLONIAL & HOME LIBRARY' in a circular design in blind on front cover, but only 'MURRAY' in gilt at foot of spine. Freeman's commentary (page 36) also suggests that the binding of his 17 is devoid of any identification of the series: "gives no indication, in gilt or blind, that the work is one of a series; in this case the edges are sprinkled whereas they are white in the series cases. It was again reprinted in the same series in 1852 and put out in the same case as the third issue [i.e. that referred to above], this time with changed date" This copy therefore may represent an unrecorded variant.* #66370 **A\$2000.00**



- 27 **Darwin, Charles.** **JOURNAL OF RESEARCHES INTO THE NATURAL HISTORY AND GEOLOGY** of the Countries Visited during the Voyage of H.M.S. Beagle Round the World, under the Command of Capt. Fitz Roy, R.N. By Charles Darwin, M.A., F.R.S. Author 'Origin of Species,' etc. Tenth Thousand. Cr. 8vo, Second Edition, reissued; pp. xvi(last blank), 520(last blank); 14 text illustrations, index; contemporary full calf, gilt, with marbled endpapers & edges and gilt dentelles; a very nice, most attractive copy; rare. London; John Murray; 1860. ****Not in Sabin; Not in Ferguson (except by reference - see Ferguson 8957); Freeman 20. The final definitive text, with the addition of a Postscript on Page vii (page viii blank) and the Contents (pp. ix-xv). The four Contents leaves are printed on creamier paper than that used for the earlier preliminaries and the main text (as with all other copies we have seen). Darwin made no further alterations or additions to the text, despite the many subsequent editions (a real gold mine for John Murray and later other publishers), Darwin having sold the copyright to Murray for £150. #2172* **A\$2400.00**




- 28 **Darwin, Charles.** **JOURNAL OF RESEARCHES INTO THE NATURAL HISTORY AND GEOLOGY** of the Countries Visited during the Voyage of H.M.S. Beagle Round the World, under the Command of Capt. Fitz Roy, R.N. By Charles Darwin, M.A., F.R.S. Author 'Origin of Species,' etc. Twelfth Thousand. Cr. 8vo, Second Edition, reissued; pp. x, 520(last blank); 14 text illustrations, index; contemporary half morocco, gilt, with marbled endpapers & edges; a nice copy; rare. London; John Murray; 1873. ****Ferguson 8957; Freeman 27.* #66372 **A\$600.00**




NOT IN FREEMAN; NOT IN FERGUSON

- 29 Darwin, Charles. **A Naturalist's Voyage. JOURNAL OF RESEARCHES INTO THE NATURAL HISTORY AND GEOLOGY** of the Countries Visited during the Voyage of H.M.S. 'Beagle' Round the World. Under the Command of Capt. FitzRoy, R.N. By Charles Darwin, M.A., F.R.S., Author of 'Origin of Species,' etc. Twentieth Thousand. With Portrait. Cr. 8vo; pp. [iv], xii, [13]-616(last blank), 32(inserted adv. dated September 1888); portrait frontispiece, a few text illustrations, index; uncut in original dark green cloth (a little flecked), gilt, with the Rhea Hunt in gilt on front cover, but no price on spine; (a very small tear to inner margin of title-page neatly repaired); a very good copy; scarce. London; John Murray; 1889. ****Not in Ferguson; not in Freeman, but see his 50a, however he makes no mention of the portrait either in this edition or by reference to his 46 (1888) which is generally similar. The page references in the Postscript have been changed to refer to the new pagination scheme.* #66373 **A\$450.00**



- 30 **Darwin, Charles.** **JOURNAL OF RESEARCHES INTO THE NATURAL HISTORY & GEOLOGY** of the Countries Visited during the Voyage Round the World of H.M.S. 'Beagle'. Under the Command of Capt. FitzRoy, R.N. By Charles Darwin, M.A., F.R.S., Author of 'Origin of Species,' etc. A New Edition with Illustrations by R. T. Pritchett of places Visited and Objects Described. Reduced height roy. 8vo, First Illustrated Murray Edition; pp. [ii], xvi, 552(last blank); 2 folding coloured maps (at end), frontispiece & 10 plates plus full-page plan of the 'Beagle', 93 text illustrations, index; original olive-green cloth, with CD monogram in circle of porpoises, with scallop shell below in gilt on front cover, and bolas in gilt on spine; top edge gilt; bevelled edges; (rear board slightly scratched; some mild foxing); a very good copy; very scarce. London; John Murray; 1890. ****Ferguson 8958b; Freeman 59 (variant coloured cloth), this being one of the copies including the unlisted Plan of the 'Beagle' not present in all copies. This plan was drawn by Philip Gidley King, a midshipman on the 'Beagle' under Fitz Roy, and the son of Philip Parker King, commander of the 'Adventure' which accompanied the 'Beagle' on her first surveying expedition (1826-30), and earlier (1818-22) surveyed the western coast of Australia. Philip Gidley King, grandson of his namesake, Captain King, Governor of New South Wales 1800-1806, became a prominent citizen in his own right, as a Member of the Legislative Council of his native New South Wales. This illustrated edition was no doubt issued in response to Nelson's edition first published in 1888, the first substantially illustrated edition.* #66379 **A\$450.00**





- 31 **Darwin, Charles.** **THE JOURNAL OF A VOYAGE IN H.M.S. BEAGLE.** Thick (75mm.) demy 4to; pp. [iv], 32; 780(last blank, pagination a little irregular), [16](last 9 blank); coloured (modern) frontispiece & 4 plates (including 3 reproductions of watercolours by Conrad Martens, and 1 reproduction of watercolour by Owen Stanley); original half calf, with cloth sides, gilt; spine gilt, with raised bands, red calf title labels on spine & front cover, gilt edges; a fine copy in original cloth slipcase; scarce. (Guildford); Genesis Publications, in association with with Australia & New Zealand Book Co Pty Ltd; 1979. ****Edition limited to 500 numbered copies signed by G. P. Darwin. Charles Darwin's manuscript journal (780 pages) is here reproduced in exact facsimile. Freeman 1583b (in Additions and Corrections to Second Edition of 1977 to 1 January, 1986 - limited circulation, University College London for the Author).* #11431 **A\$850.00**

- 32 **David**, Andrew [C. F.]; Chief Editor. **THE CHARTS & COASTAL VIEWS OF CAPTAIN COOK'S VOYAGES.** Volume One. The Voyage of the Endeavour 1768-1771. Volume Two. The Voyage of the Resolution and Adventure, 1772-1775. Volume Three. The Voyage of the Resolution and Discovery 1776-1780. With a Descriptive Catalogue of all the known original surveys and coastal views and the original engravings associated with them together with the running journal of James King 1779-80. Assistant editors for the views Rüdiger Joppien and Bernard Smith, with an essay on Russian charts of the North Pacific by Alexei V. Postnikov. 3 vols., demy folio, First Edition; Vol. I, pp. lxiv(introduction), 328; mounted coloured frontispiece, 17 plates (mostly full-page & half-page) to introduction, biographical notes, publication notes, bibliography, descriptive catalogue with 320 illustrations, index (to introduction); Vol. II, pp. c, 332; coloured frontispiece, 40 plates (23 coloured), biographical notes, publication notes, bibliography, descriptive catalogue with over 250 illustrations, index (to introduction); Vol. III, pp. cxxxvi(introduction), 320(last blank); folding map at end, coloured portrait frontispiece, 46 illustrations to introduction (22 coloured), bibliography & 5 appendices to introduction, lavishly illustrated descriptive catalogue, indices to introduction and to King's Journal; Supplement, Addenda & Corrigenda for all three voyages; a fine set in original buckram, gilt, in dustwrappers (dustwrapper to first volume, only, a little silverfished). London; Hakluyt Society [Vol. I in association with the Australian Academy of the Humanities]; 1988-1992-1997 [1998]. ****A most useful and interesting complement to The Art of Captain Cook's Voyages, published a few years ago and an essential accompaniment to The Journals of Captain Cook on his Voyages of Discovery, edited by Beaglehole and published 1955-67. All but the third volume are now out-of-print.* #3791 **A\$1850.00**

THE
CHARTS AND
COASTAL VIEWS
OF
CAPTAIN COOK'S
VOYAGES

THE VOYAGE OF THE ENDEAVOUR
1768-1771

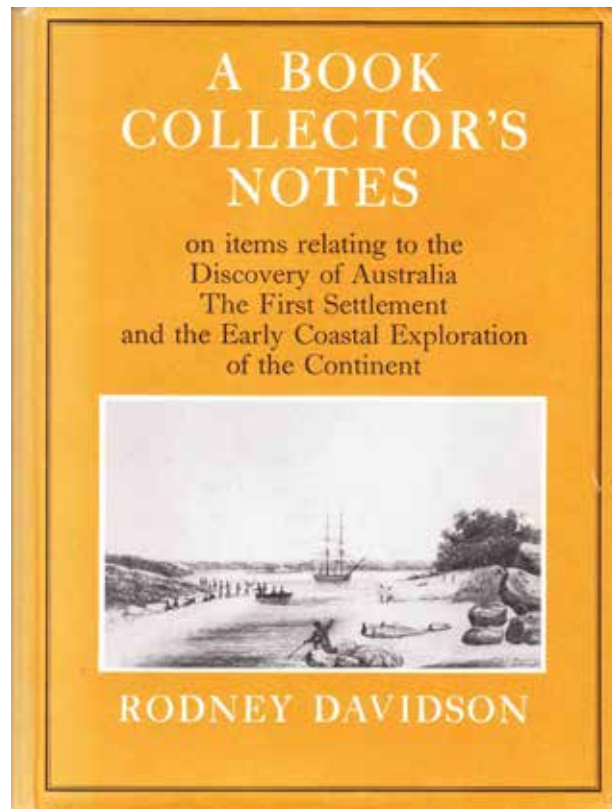
CHIEF EDITOR
ANDREW DAVID

ASSISTANT EDITORS FOR THE VIEWS
RÜDIGER JOPPIEN AND BERNARD SMITH



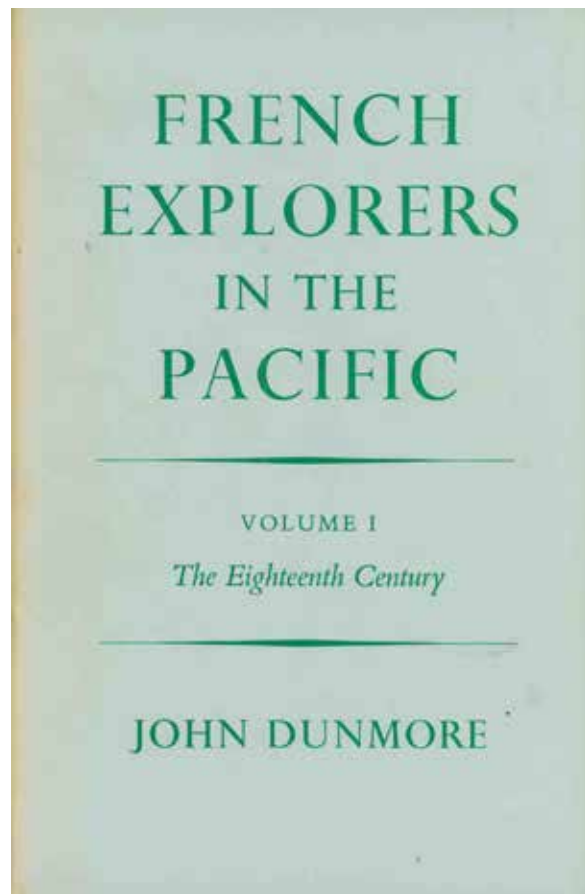
HAKLUYT SOCIETY

- 33 **Davidson, Rodney. *A BOOK COLLECTOR'S NOTES*** on items relating to the Discovery of Australia, the First Settlement and the Early Coastal Exploration of the Continent. Cr. 4to, First Edition; pp. [x], 138; 16 plates, bibliography, index; original cloth; a nice copy in dustwrapper (spine faded). (Melbourne); Cassell Australia; (1970). ****Laurence Fitzgerald's copy with his bookplate on endpaper.* #8325 **A\$110.00**

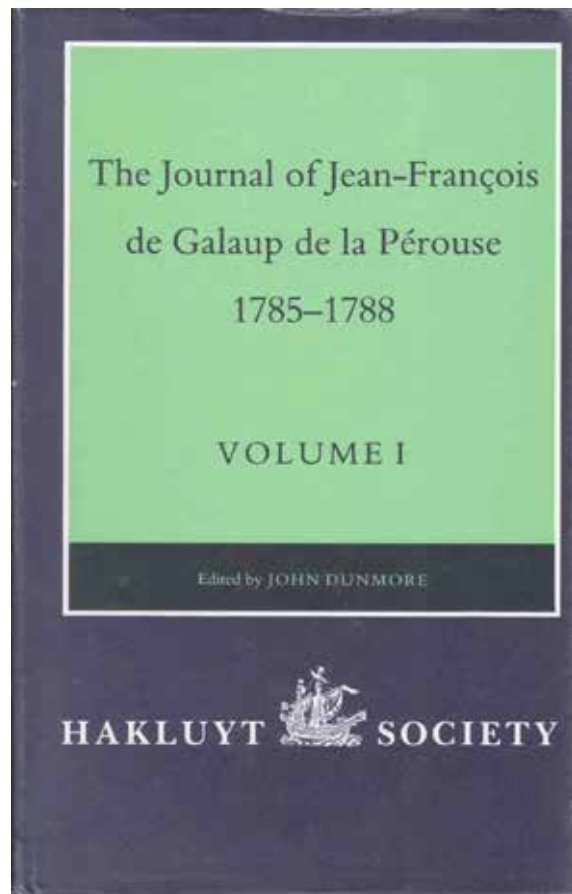


34 **Dunmore, John. FRENCH EXPLORERS IN THE PACIFIC.**

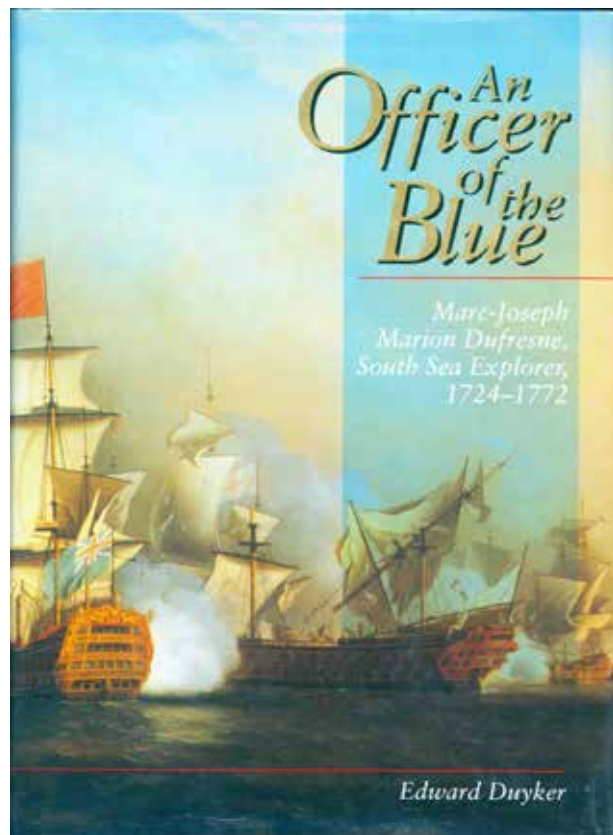
I. The Eighteenth Century. Vol. I only (of 2), First Edition; pp. [viii], 356; 13 maps, 2 plates (reproductions of Bougainville's Charts of his Passage through the Tuamotus and through the Society Islands), bibliography, index; original cloth; (name on endpaper); a very good copy in slightly worn dustwrapper; scarce. Oxford; at the Clarendon Press; 1965. ****This first volume, complete in itself, contains the great early voyages of the French to the Pacific region, including: Bougainville, De Surville, Marion du Fresne, Kerguelen, La Perouse, D'Entrecasteaux and Marchand. The second volume, on the nineteenth century, was published in 1969.* #66164 **A\$175.00**



- 35 **Dunmore**, John; Translated and edited by. **THE JOURNAL OF JEAN-FRANCOIS DE GALAUP DE LA PEROUSE 1785-1788.** 2 vols., First Edition; Vol. I, pp. [ii], ccxl, 232, [2](blank); 8 maps (5 double-page), 3 plates; Vol. II, pp. [ii], vi, [ii](blank), 233-616(last 3 blank); frontis, 5 maps, 20 plates, 4 appendices (including the Master Rolls), sources, bibliography, index; original cloth; a fine set in slightly worn dustwrappers. London; Hakluyt Society; 1994-95. ****Hakluyt Society Second Series, Volumes 179 & 180.* #52436 **A\$220.00**




- 36 **Duyker, Edward.** **AN OFFICER OF THE BLUE.** Marc-Joseph Marion Dufresne, South Sea Explorer, 1724-1772. Med. 8vo, First Edition; pp. xviii, 230(last blank); 13 maps, 28 plates (11 coloured), glossary, 4 appendices, extensive notes, bibliography, index; original papered boards; a fine copy in dustwrapper; scarce. Melbourne; Melbourne University Press; 1994. ****Number 16 in the fine series of books published under the Miegunyah Press imprint and a superb and interesting production. The French explorer, Marion Dufresne has been largely neglected by French, English and Australian writers alike, but he reached Tasmania before the English and his expedition was the first to encounter the Tasmanian Aborigines and amongst the earliest of the European visitors to New Zealand. His life is remarkable for its high adventure and the parallels with the life of the great English navigator, James Cook. He played a part in the rescue from Scotland of Bonnie Prince Charlie, made numerous voyages to the East, including amongst his discoveries the most westerly islands of the Indian Ocean. Like Cook, he was a brilliant mariner who learned his craft in merchant shipping before joining the French Royal Navy, was involved in scientific efforts to observe the transit of Venus, and perished (in New Zealand) at the hands of Polynesian natives. This excellent and well-produced biography fills a glaring gap in the exploration literature and we recommend it highly. Only 1000 copies were printed and it was soon out-of-print.* #42680 **A\$295.00**




- 37 **Duyker, Edward.** **NATURE'S ARGONAUT.** Daniel Solander, 1733-1782. Naturalist and Voyager with Cook and Banks. Med. 8vo, Second Impression; pp. xx, 384(last 3 blank); 4 maps, 36 plates (several coloured), 1 text illust., glossaries of scientific & Swedish terms, appendix, notes, bibliography, indices (botanical, zoological & general); a fine copy in dustwrapper. (Carlton South); The Miegunyah Press (Melbourne University Press; 1999). ***No. 17 in the second Miegunyah series. *Having co-edited his Collected Correspondence, Duyker concerns himself again with Daniel Solander, naturalist on the Endeavour voyage, and intimately explores this character at the very centre of eighteenth century naturalism and exploration.* #63367

A\$70.00




- 38 **Duyker, Edward. DUMONT D'URVILLE.** Explorer & Polymath. Roy. 8vo, First Edition; pp. 672(last blank); 10 maps, 64 illustrations, appendix, notes, glossary, sources, index; original papered boards; (corners bumped, otherwise a fine copy in dustwrapper). [Dunedin]; Otago [University Press]; (2014). ****Explorer Jules-Sebastien-Cesar Dumont d'Urville (1790-1842) is sometimes called France's Captain Cook. Born less than a year after the beginning of the French Revolution, he lived through turbulent times. He was an erudite polymath: a maritime explorer fascinated by botany, entomology, ethnography and the diverse languages of the world. As a young ensign he was decorated for his pivotal part in France's acquisition of the famous Venus de Milo. D'Urville's voyages and writings meshed with an emergent French colonial impulse in the Pacific. In this magnificent biography Edward Duyker reveals that D'Urville had secret orders to search for the site for a potential French penal colony in Australia. He also effectively helped to precipitate pre-emptive British settlement on several parts of the Australian coast. D'Urville visited New Zealand in 1824, 1827 and 1840. This wide-ranging survey examines his scientific contribution, including the plants and animals he collected, and his conceptualisation of the peoples of the Pacific: it was he who first coined the terms Melanesia and Micronesia. D'Urville helped to confirm the fate of the missing French explorer Laperouse, took Charles X into exile after the Revolution of 1830, and crowned his navigational achievements with two pioneering Antarctic descents. Edward Duyker has used primary documents that have long been overlooked by other historians. He dispels many myths and errors about this daring explorer of the age of sail and offers his readers grand adventure and surprising drama and pathos [from the blurb]. #65676* **A\$70.00**




- 39 **Erskine**, John Elphinstone; Capt. R.N. **JOURNAL OF A CRUISE AMONG THE ISLANDS OF THE WESTERN PACIFIC**, including the Feejees and others inhabited by the Polynesian Negro Races, in Her Majesty's Ship Havannah. With Maps and Plates. First Edition; pp. viii, 488, 32(adv.); large folding chart by Captain Erskine (a tear repaired), 4 fine coloured litho. plates by Day & Son, 3 b/w. plates, 11 text engravings, 3 appendices, Errata slip; old half calf, with cloth sides (rubbed); a very good copy; very scarce. London; John Murray; 1853. ***Ferguson 9463. The appendix includes the narrative of JOHN JACKSON and of his residence in the Feejees. JACKSON'S narrative occupies 77 pages, and recounts his varied and perilous adventures amongst cannibal peoples for several years from 1840. After his rescue and subsequent service in the Havannah he was discharged at Sydney in 1850. #1632*

A\$650.00




40 **Fanning**, Edmund. **VOYAGES ROUND THE WORLD**; with Selected Sketches of Voyages to the South Seas, North and South Pacific Oceans, China, Etc., performed under the Command and Agency of the Author. Also, Information Relating to Important Late Discoveries; between the Years 1792 and 1832 together with the Report of the Commander of the First American Exploring Expedition, Patronised by the United States Government, in the Brigs Seraph and Annawan, to the Southern Hemisphere. By Edmund Fanning. New York: Collins & Hannay. M DCCC XXXIII. Med. 8vo, First Edition; pp. [ii](binder's blank), xii, [13]-500(last blank), [2](binder's blank); 2 folding & 3 full-page lithographs; original brown papered boards with green linen spine and printed paper label; (very neatly rebacked, with the original backstrip and label preserved; a little scattered light foxing & a single small dark stain (6 mm) to extreme upper margin of three leaves & one plate; these blemishes however all essentially trivial); an unusually fine, very clean copy, especially the plates which

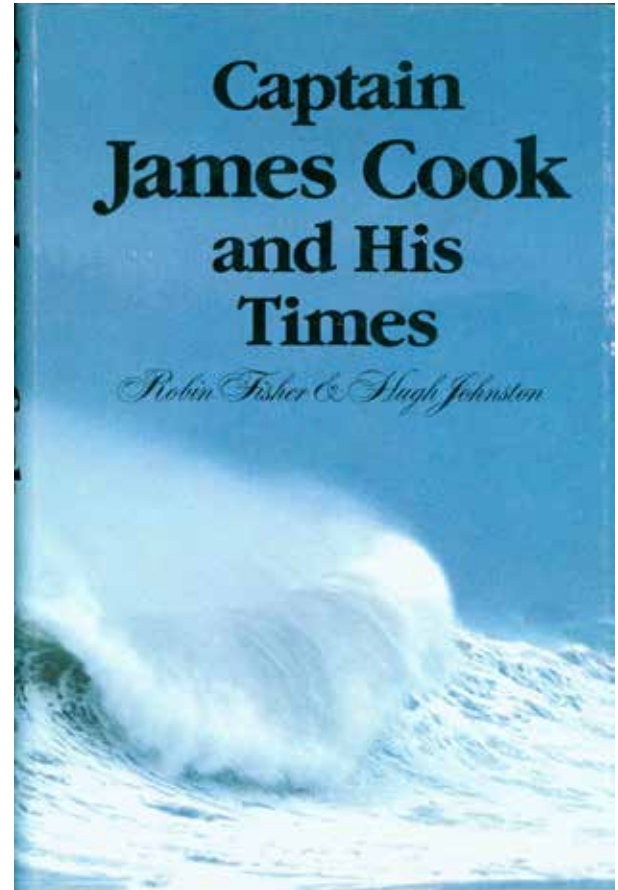


are in excellent state, the paper nice and crisp throughout; an exceptional copy in original condition of a book usually found in very foxed and browned state; preserved in a well-made leather-backed cloth folding box; very rare. New York; Collins & Hannay; 1833. ****Hill, pages 100-101 (Hill 2, No. 581); Ferguson 1643; Spence 454; Renard 518. An interesting copy, with the inscription 'Deposited May 11. 1833' at head of title-page and Library of Congress duplicate stamp and number (1582) in pink ink on verso (but no other markings anywhere apart from the intriguing - date? - 2-14-32 in similar pink ink on pastedown); and from the library of Frederick Ellis of Shaw Island, with his bookplate on pastedown and signature on free endpaper. Full of interest, this is an important work giving Fanning's experiences in several voyages to the Pacific and round the world. Fanning discovered several previously unknown islands and was instrumental in sending out the expedition under Captains Palmer & Pendleton in 1829. In addition his petition to Congress and other personal efforts were largely responsible for the Act of May 14, 1836 authorizing the United States Exploring Expedition under Charles Wilkes. Fanning visited China, Fiji, Tonga, the Marquesas, King Georges Sound and the desolate island of South Georgia, and the work contains detailed accounts of sealing around the Australian coast and elsewhere in the South Seas. Amongst other material of Australian interest, Fanning gives an account of his rescue from the Marquesas of the missionary Rev. William Pascoe Crook, and an account of the Sydney trader Simeon Lord and his sandalwood and sealing ventures.* #13069 **A\$2750.00**

- 41 **Fanning, Edmund.** **VOYAGES TO THE SOUTH SEAS, INDIAN AND PACIFIC OCEANS,** China Sea, North-West Coast, Feejee Islands, South Shetlands, &c. &c. With an Account of the New Discoveries Made in the Southern Hemisphere, Between the Years 1830-1837. Also, The Origin, Authorization and Progress of the First American National South Sea Exploring Expedition. With Explanatory Notes relative to the Enterprise. By Edmund Fanning, Author of "Fanning's Voyages." Fourth Edition. New-York: William H. Vermilye. 1838. Demy 8vo, Facsimile Edition; pp. [ii], xii, 13-324; frontispiece, appendix; original pictorial cloth; a nice copy. [Upper Saddle River, N.J.; The Gregg Press; 1970]. ****Renard 526. Facsimile of the "Fourth Edition" of a quite separate work from the Author's "Voyages Round the World" which was first published in 1833, and not reprinted until 1924.* #25433 **A\$135.00**




- 42 **Fisher, Robin & Johnston, Hugh**; Editors. **CAPTAIN JAMES COOK AND HIS TIMES.** Med. 8vo, First Australian Edition; pp. [x], 278; 12 maps, 31 illustrations, 4 tables, notes, index; original papered boards; a fine copy in slightly rubbed dustwrapper. Canberra; Australian National University Press; 1979. ****Printed in Canada; the authors were associate professors at Simon Fraser University, Burnaby, B.C. This valuable work contains much useful information on obscure publications relating to Cook's voyages and their legacy.* #2192 **A\$70.00**



- 43 **Fitzgerald**, Lawrence. **JAVA LA GRANDE.** The Story of the Portuguese Discovery of Australia Circa 1521. Impl. 8vo, First Edition; pp. xx, 140; 81 maps, illustrations & figures, biography, index; original pictorial boards; a very good copy in dustwrapper. (Hobart; The Publishers Pty. Ltd.); [1984]. #4943

A\$110.00




44 **Flinders, Matthew: MATTHEW FLINDERS' NARRATIVE OF HIS VOYAGE IN THE SCHOONER FRANCIS:** 1798.


Preceded and followed by Notes on Flinders, Bass, the Wreck of the Sidney [sic] Cove, by Geoffrey Rawson, with engravings by John Buckland Wright. F'cap folio; pp. [iv](blank), 102, [8](blank); map & 8 engravings; original buckram, gilt (slightly flecked); top edge gilt; a very good copy. [London]; printed in Great Britain at The Golden Cockerel Press; 1946. ****Edition limited to 750 numbered copies. Included are the following - Bass's Journal of the Whaleboat Voyage; The Voyage of the "Sidney Cove"; The Shipwreck of the "Sidney Cove"; Flinders' Account of the Wreck of the "Porpoise" and "Cato"; etc.*

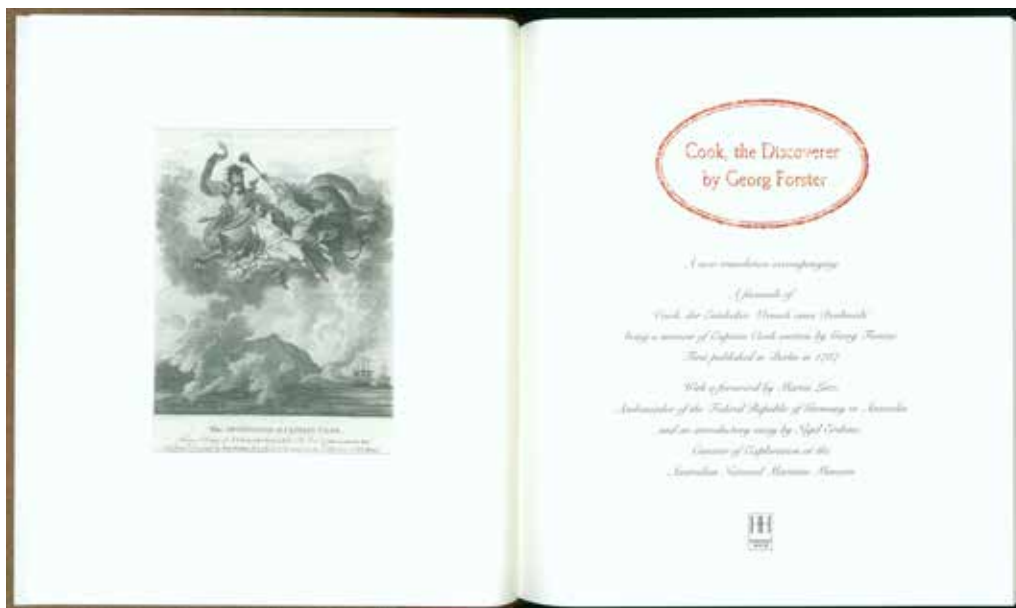
#30393

A\$650.00



- 45 **Flinders, Matthew. A VOYAGE TO TERRA AUSTRALIS;** undertaken for the Purpose of Completing the Discovery of that Vast Country, and Prosecuted in the Years 1801, 1802, and 1803, in His Majesty's Ship the Investigator, and subsequently in the Armed Vessel Porpoise and Cumberland Schooner. With an Account of the Shipwreck of the Porpoise, Arrival of the Cumberland at Mauritius, and Imprisonment of the Commander during Six Years and a Half in that Island. By Matthew Flinders, Commander of the Investigator. In two volumes with an Atlas. 3 vols., super roy. 4to; First Facsimile Edition; Vol. I, pp. [iv], xx, cciv(Introduction), 270(last blank); 4 plates; Vol. II, pp. [iv], 614(last blank); 5 plates; [Vol. III] Atlas of charts & plates (loose in folding box, as issued); 16 folding charts, 2 double (i.e., in 2 sheets) folding plates of coastal views, 10 folding botanical plates, several tables, appendices; original cloth; (Page xxi of Vol. I misprinted in duplicate in place of Page xix, but the missing page supplied in high quality facsimile); a very good set. Adelaide; Libraries Board of South Australia; 1966. ****Australiana Facsimile Editions, No. 37. 2150 sets were printed. The nine plates in the text volumes were drawn by WILLIAM WESTALL, landscape draughtsman on the "Investigator". The ten botanical plates in the atlas were drawn by FERDINAND BAUER, botanical draughtsman under ROBERT BROWN, naturalist to the voyage; these plates illustrate BROWN's "General Remarks, Geographical and Systematic, on the Botany of Terra Australis", 1814, and also the botanical Appendix to the "Voyage to Terra Australis". The Introduction contains a summary of earlier voyages to the Australasian Region, including an account of BLIGH's second voyage in the "Providence", in which FLINDERS served. The charts of the Australian Coast produced by Flinders were of high accuracy and were put to practical use for a long period.* #14996 **A\$650.00**

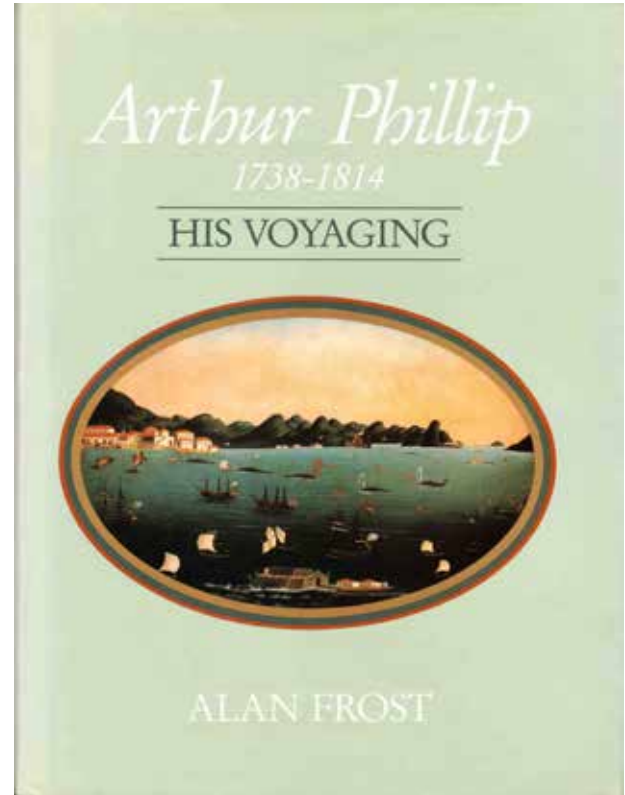




- 46 **Forster, Georg. COOK, THE DISCOVERER** by Georg Forster. A new translation accompanying A facsimile of Cook, der Entdecker. Versuch eines Denkmals' being a memoir of Captain Cook written by Georg Forster. First published in Berlin in 1787. With a foreword by Martin Lutz, Ambassador of the Federal Republic of Germany to Australia and an introductory essay by Nigel Erskine, Curator of Exploration at the Australian National Maritime Museum. 4to, First Edition; pp. 40, [2], 106(the facsimile), 149-276; a few illustrations, bibliography; original quarter calf, with papered sides; a fine copy. (Sydney); Hordern House; (2007). ****Australian Maritime Series Number Six. Edition limited to 1050 copies of which 1000 are bound as here.* #13588

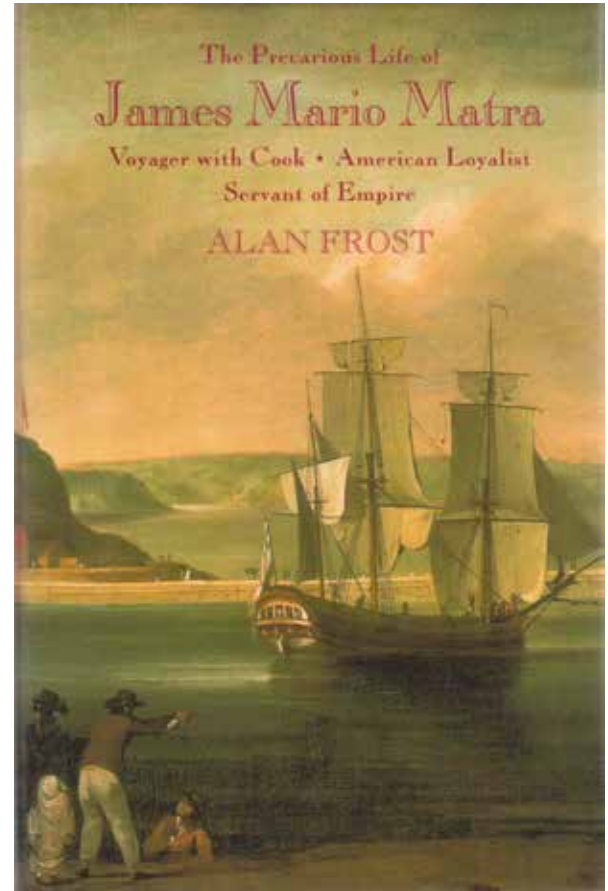
A\$175.00

- 47 **Frost, Alan. ARTHUR PHILLIP.** 1738-1814. His Voyaging. Cr. 4to, First Edition; pp. xii, 320; numerous maps (some double-page), 16 coloured plates, several illustrations, tables & text figures, notes & bibliography to each chapter, sources of illustrations, index; original papered boards; a nice copy in dustwrapper. Melbourne; Oxford University Press; (1987). ****An interesting account of Phillip's life, told from the viewpoint of his long naval career, including his service in the Portuguese navy, in South America and elsewhere. His varied experience, and the ability to learn from it, go to show that he was an inspired choice to lead the new settlement of Australia.* #17549 **A\$150.00**



- 48 **Frost, Alan. THE PRECARIOUS LIFE OF JAMES MARIO MATRA.** Voyager with Cook. American Loyalist. Servant of Empire. With the assistance of Isabel Moutinho. Med. 8vo, First Edition; pp. xiv, 266(last blank); 12 plates (including several maps), notes, sources, bibliography, index; original canvas; a fine copy in dustwrapper. (Carlton, Melbourne); The Miegunyah Press; (1995). ****Number Six in the second numbered Miegunyah Press series: 1000 copies were printed. Using his letters and a probing biographical narrative, Frost builds up a picture of Matra, an important, but little-known figure in Australian history. An enigmatic American who sailed with Cook, Matra (who changed his name from Magra) was the first (in 1771) to have published a major book on the "Endeavour" voyage, and strove to found a colony in New South Wales for dispossessed American loyalists, only to end his days as Consul at Tangier.* #48600

A\$70.00




- 49 **Grant, James.** **THE NARRATIVE OF A VOYAGE OF DISCOVERY**, performed in His Majesty's Vessel the Lady Nelson, of Sixty Tons Burthen, with Sliding Keels, in the Years 1800, 1801, and 1802, to New South Wales. By James Grant, Lieutenant in the Royal Navy. Including Remarks on the Cape de Verd Islands, Cape of Good Hope, the hitherto Unknown Parts of New Holland, discovered by him in his Passage (the first ever attempted from Europe) through the Streight separating that Island from the land discovered by Van Dieman [sic]: Together with Various Details of his Interviews with the Natives of New South Wales; Observations on the Soil, Natural Productions, &c. not known or very slightly treated of by former Navigators; with his Voyage home in the Brig Anna Josepha round Cape Horn; and an Account of the Present State of the Falkland Islands. To which is prefixed an Account of the Origin of Sliding Keels, and the Advantages resulting from their Use; With an Appendix of Orders, Certificates, and Examinations, relative to the Trial Cutter. The Whole illustrated with elegant Engravings. London: Printed by C. Roworth, Bell Yard, Fleet Street, for T. Egerton, Military Library, Whitehall. 1803. Demy 4to, First Edition; pp. [iv](title & dedication, versos blank), [ii](List of Encouragers), [viii](Contents, last Erratum & Directions to the Binder), [v]-xxvi(An Account of the Origin of Sliding Keels), [ii](blank), 196(last blank); large folding plan of the sliding keels, folding chart, 1 coloured & 5 b/w. plates, appendix; neatly recased in original papered boards (rebacked, with printed paper label in style similar to original, and free endpapers replaced using contemporary paper; spine



ends a little worn); entirely uncut and unopened; an exceptionally fine & clean copy; rare. London; Printed for T. Egerton; 1803. ****Ferguson* 375; *Wantrup* 75; *Hill*, page 126. *This copy is complete with the rare "List of Encouragers" leaf AND the blank leaf d4, neither mentioned by Ferguson, and one or both not present in most copies. The plates and chart were all engraved by S. I. Neele, 352 Strand and it seems that the work was not in fact published until 1804 as while the coloured plate of the Crested Cockatoo and the plate of the Lady Nelson in the Thames are dated July 1st, 1803 and the chart is dated Dec. 27th 1803, the remaining plates (except that of the sliding keels which is undated) are all dated Jan. 10th 1804. Never having been rebound, this copy has the plates all together, before the main text, with the result that the fine coloured plate of the Crested Cockatoo which almost invariably has the text offset across it, is here unmarked and in its original glory.*


The "Lady Nelson" was originally sent out to survey the unknown coasts of New Holland and was later chosen to accompany Matthew Flinders' on his circumnavigation of Australia. She accompanied him when he set off, but her slow sailing meant she was unable to keep up and was forced to turn back when she ran aground off the Queensland coast. The voyage included the first navigation of Bass Strait from West to East. The "Lady Nelson" was an experimental vessel, and her performance was of considerable interest to nautical science. Grant was given command rather than the designer Captain Schanck, as it was thought that the experiment would be given a fairer trial. The sliding keels did not, however, make the impact expected in spite of the advantage they presented for surveying in shallow waters. #21808

A\$17,500.00




- 50 **Grant, James. THE NARRATIVE OF A VOYAGE OF DISCOVERY**, performed in His Majesty's Vessel the Lady Nelson, of Sixty Tons Burthen, with Sliding Keels, in the Years 1800, 1801, and 1802, to New South Wales. [Etc.] To which is prefixed an Account of the Origin of Sliding Keels, and the Advantages resulting from their Use. 4to, Facsimile Edition; pp. [viii], xxvi, [2](blank), [2](list of encouragers), 200(last 5 blank); large folding plan of the sliding keels, folding chart, 1 coloured & 5 b/w. plates, appendix; original cloth; (endpapers slightly marked); a nice copy in slightly faded dustwrapper. (Melbourne; Heritage Publications); N.D. [c. 1970]. ****The "Lady Nelson" was originally sent out to survey the unknown coasts of New Holland and was later chosen to accompany Matthew Flinders' on his circumnavigation of Australia. She accompanied him when he set off, but her slow sailing meant she was unable to keep up and was forced to turn back when she ran aground off the Queensland coast. The voyage included the first navigation of Bass Strait from West to East. The "Lady Nelson" was an experimental vessel, and her performance was of considerable interest to nautical science. Grant was given command rather than the designer Captain Schanck, as it was thought that the experiment would be given a fairer trial. The sliding keels did not, however, make the impact expected in spite of the advantage they presented for surveying in shallow waters.* #22372

A\$245.00

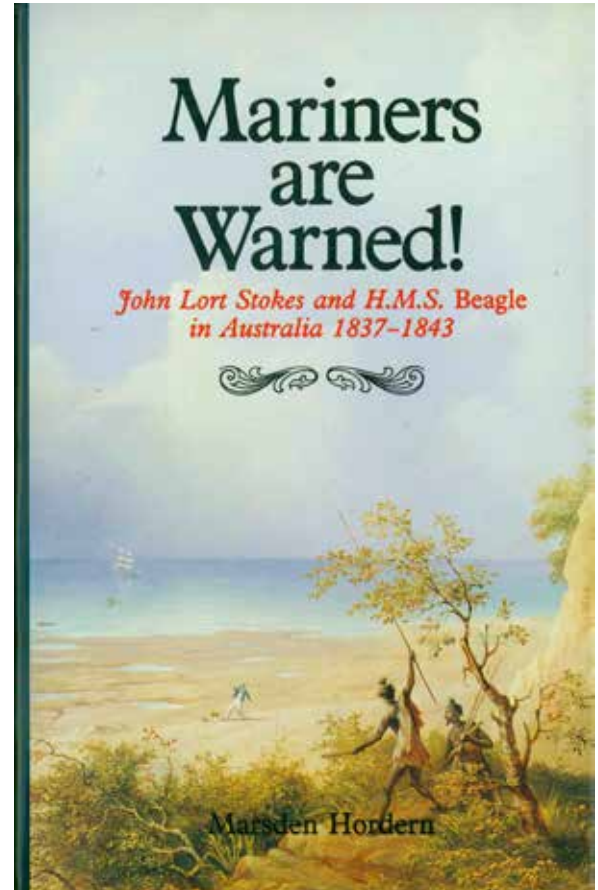



- 51 **Hood, T. H. NOTES OF A CRUISE IN H.M.S. "FAWN" IN THE WESTERN PACIFIC** in the Year 1862. First Edition; pp. xii, 268; folding track chart, full-page plan of the ruins at Ascension (Ponapi) Island, 9 full-page tinted litho. plates, 4 b/w. plates, 6 text illustrations, 5 appendices; original blind-stamped purple pebbled cloth (a little rubbed; front hinge cracked, but sound); uncut; a fine copy; scarce. Edinburgh; Edmonston & Douglas; 1863. ****Ferguson 10528. Treats of Norfolk Island and the Pitcairners, and gives a general account of the "Bounty" mutiny and subsequent events.* #48784

A\$750.00



- 52 **Hordern, Marsden. MARINERS ARE WARNED!** John Lort Stokes and H.M.S. Beagle in Australia 1837-1843. Med. 8vo, First Edition; pp. xxiv, 360; 7 folding maps (in pocket), 9 other maps, 24 plates (4 coloured), 9 figures, notes, 3 appendices, bibliography, index; original cloth; (trifling silverfishing to rear endpaper only; otherwise a fine copy in dustwrapper); scarce. (Melbourne); Melbourne University Press at the Miegunyah Press; 1989. ****An important and long overdue study of the man who charted much of Australia's coast, adding detail to the work of Matthew Flinders, and whose charts were still in use a century later. Number four in the Miegunyah Press Series. 1250 copies only of this first edition were printed.* #18182 **A\$220.00**

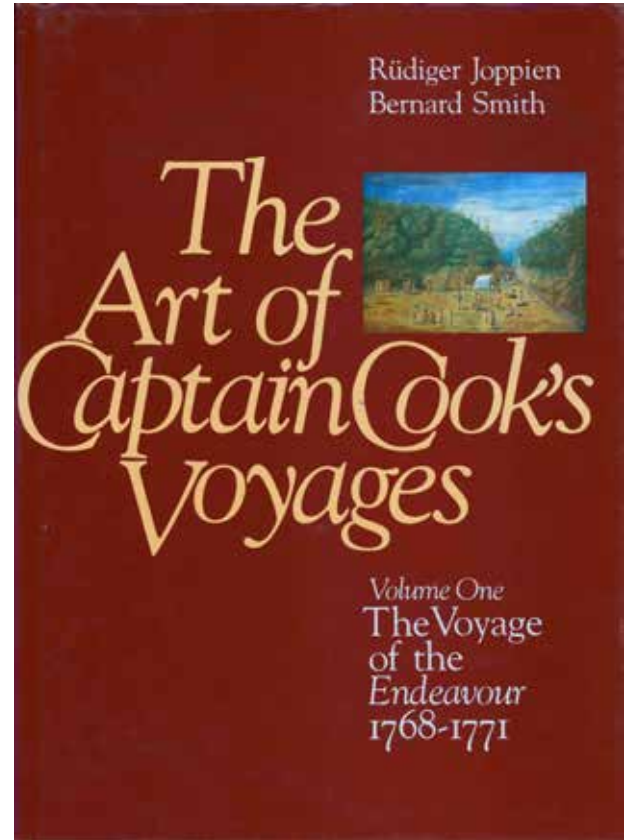





53 **Jarman, Robert. JOURNAL OF A VOYAGE TO THE SOUTH SEAS, IN THE "JAPAN;"** employed in the Sperm Whale Fishery, under the Command of Capt. John May. By Robert Jarman. First published at Beccles and London in 1838. Edited, with an Introduction, Notes, Chronology, and Index, by Robert M. Warneke, and faithfully reprinted from the original. Melbourne: Edition Renard 2009. 8vo, Special Limited New Edition; pp. XII, vi, 242, [243]-318; portrait, introduction, extensive notes, chronology, references and index; fully section-sewn on tapes and finely hand-bound in full grey goatskin, all edges dyed, with marker ribbon, housed in a buckram slipcase with title labels. Melbourne; Edition Renard; 2009. ***Special limited edition of 30 numbered copies only, within the overall limitation of 200 copies. A new edition of the very rare account first published in two issues in 1838 and until now never reprinted - see Forbes 1104, also Bagnall 2685 and Ferguson 2526 (and 2526a). Robert Jarman, the son of a printer at Beccles, joined the crew as a young man of twenty years on a whaling

voyage to the South Seas in 1831. During the next three to four years young Robert's fore-castle jottings were transformed into a lively and well-crafted tale. The primary theme is the hard, unrelenting search for whales, reflected in Jarman's methodical recording of encounters with other whalers and elaborated with graphic descriptions of the excitements and dangers of whaling with the inevitable accidents, injuries, and tragic deaths. After cruising the Japan Sea, the ship reached the Hawaiian Islands at the end of October 1832 and anchored at Honolulu. "The author noted 18 whalers in port. He describes the harbor and the method by which ships were towed in, and the Honolulu Fort, and the town and its native people" (Forbes). He tells also of surviving gales and near disaster when the Japan was dismasted in a hurricane, which forced the stricken ship to Sydney for extensive repairs. Jarman gives an interesting account of Sydney, with perceptive comments on convicts and their management and the Aborigines and their customs including the use of the boomerang. Subsequently the ship cruised around Rotuma, the Fiji Islands and New Zealand before returning to England. Along the way Jarman gives accounts of visits to bays and islands to trade for fresh provisions, and of longer stays at various ports for wood, water and to benefit the crew. A welcome respite from the rigors and grinding repetition of shipboard life, Jarman was obviously captivated by those of the natives who were friendly, and he perceptively and sympathetically described their modes of life, customs, and the effects of European intercourse and colonization. The scope and appeal of this book is enhanced by some lengthy passages on natural history, including observations on the social behaviour of sperm whales and encounters with sharks, other fish and birds. Because of several chance but pertinent events he was able to include commentaries on several dramatic episodes of Pacific maritime history, such as the Bligh mutiny and its aftermath, and recent massacres of ships crews by islanders -- a constant fear for lightly-armed visiting whalers. #27822 **A\$695.00**

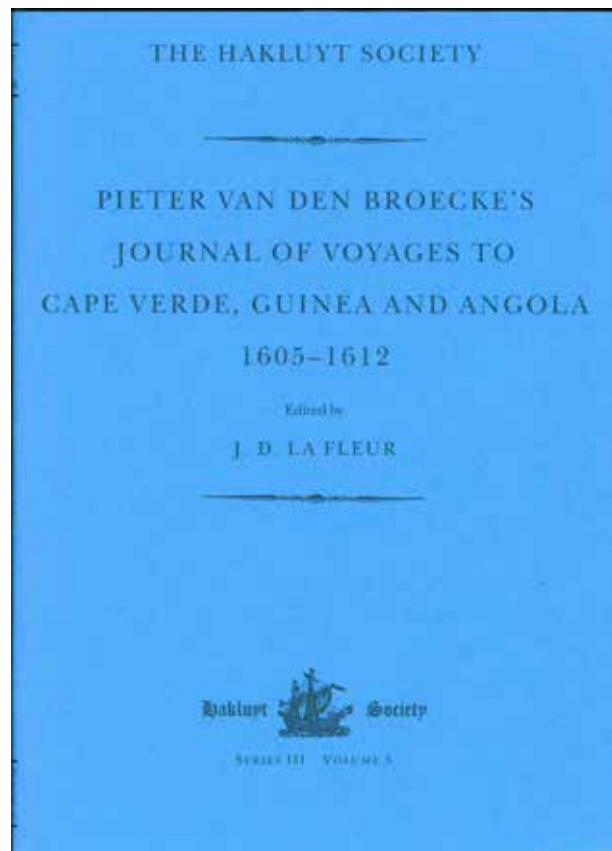
- 54 **Joppien, Rudiger & Smith, Bernard. THE ART OF CAPTAIN COOK'S VOYAGES.** Volume I: The Voyage of the Endeavour 1768-1771 with a Descriptive Catalogue of all known original drawings and paintings of peoples, places, artefacts and events and original engravings associated with them. Pp. [xvi], 248(last blank); approx. 600 illusts. in col. & b/w., bibliog., index. Volume II: The Voyage of the Resolution and Adventure 1772-1775 with a Descriptive Catalogue of all known original drawings and paintings of peoples, places, artefacts and events and original engravings associated with the Voyage. Pp. [xiv], 274; approx. 600 illusts. in col. & b/w.; bibliog., index. Volume III: The Voyage of the Resolution and Discovery, 1776-1780 with a Descriptive Catalogue of all known original drawings and paintings of peoples, places, artefacts and events and original engravings associated with the Voyage. 2 vols.,; pp. xxii, 234(last blank) [text]; pp. [viii], 235-670 [catalogue]; over 650 illusts. (93 in col.); 8 appendices, bibliog., index. Together, 3 vols. in 4, super roy. 4to, Vols. I & II, Second Impression, Vol. III, First Edition; a nice set in original cloth and dustwrappers. Melbourne; Oxford University Press; (1987). ****A substantial and important work - many of the illustrations are previously unpublished. Only 500 copies of the First Edition of volumes I & II were done and these were sold out within days of publication; this second impression was issued in superior binding of cloth matching the volumes of the third voyage (the first edition of volumes I & II was in papered boards only). Included is an account of each voyage and notes on the artists. The third volume (in two parts) includes an interesting note on the publication of the Third Voyage (9 pp.) and a full account of the life and art of John Webber, the official artist on the voyage, and also William Ellis. The second part of each volume comprises a complete illustrated catalogue of the known first-hand work relating to the various voyages.* #67067 **A\$950.00**



- 55 **King, Phillip Parker. NARRATIVE OF A SURVEY OF THE INTER-TROPICAL AND WESTERN COASTS OF AUSTRALIA.** Performed between the Years 1818 and 1822. By Captain Phillip P. King, R.N., F.R.S., F.L.S., and Member of the Royal Asiatic Society of London. With an Appendix, containing Various Subjects relating to Hydrography and Natural History. In two volumes, illustrated by plates, charts and wood-cuts. Vol. I [Vol. II]. London: John Murray, Albemarle-street. MDCCCXXVII. 2 vols., First Edition; Vol. I, pp. [ii] (half-title, verso blank), [iv](title-page, verso colophon & dedication, verso blank), [v]-xl(last blank), 452; folding chart, 7 plates, 5 wood-cuts in text (including title-vignette), Errata slip (at page 1); Vol. II, pp. viii, 638(last blank); folding chart, 6 plates (1 folding), 3 wood-cuts in text (including title-vignette), Errata slip (at page 1), 13 appendices (10 on meteorology, & navigation & geography), also list and description of natural history objects collected, geology & native languages; entirely uncut in early twentieth-century hard-grained morocco, with papered sides & marbled endpapers; (some foxing to plates of second volume & to margins only of some text leaves of both volumes); a very good, attractive set; rare. London; John Murray; 1827. ****Ferguson 1130; Wantrup 84b; Abbey 573. Inserted before the half-title in Volume I is an unrelated 16-page publisher's catalogue from Longman, Rees, Orme, Brown, & Green, dated January 1827. This is the second issue of this work, as usually found, with the cancel title-pages. A very few copies were issued with the date 1826; these are of the greatest rarity. The work is of great importance: Phillip Parker King (the son of Governor Philip Gidley King) was born at Norfolk Island, and became one of Britain's leading hydrographers. His work considerably furthered the geographical knowledge of the Australian coasts. His charts were very accurate and his extensions and additions to those of Flinders on the Northern and Western coasts of Australia were for many years in practical use by the Admiralty (well into the twentieth century). He was made a Fellow of the Royal Society in 1824. #43380 A\$5500.00*

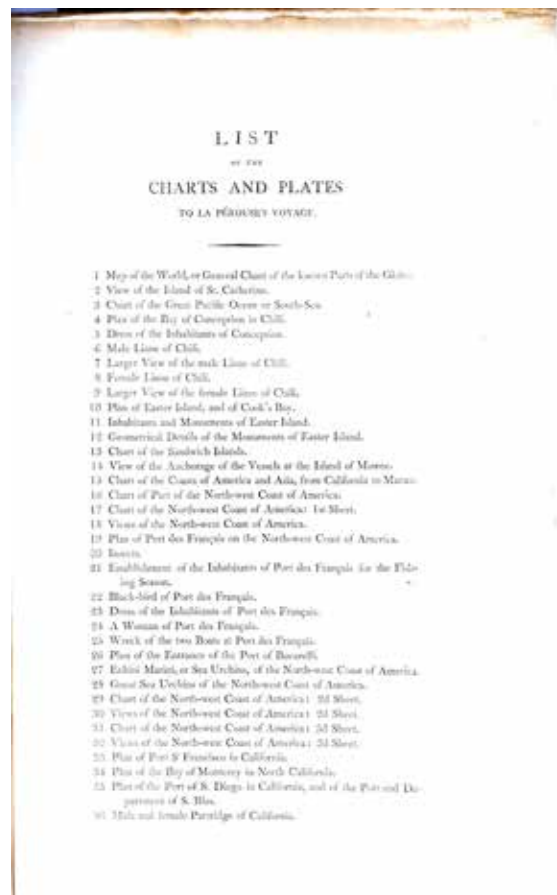


- 57 **La Fleur, J. D.**; Translator and Editor. **PIETER VAN DEN BROECKE'S JOURNAL OF VOYAGES TO CAPE VERDE, GUINEA AND ANGOLA (1605-1612)**. Super roy. 8vo, First Edition; pp. xvi, 144(last 5 blank); coloured frontispiece, 7 full-page maps, full-page b/w. illust, 3 appendices, bibliography, 3 indices; original cloth; gilt; a fine copy in dustwrapper. London; The Hakluyt Society; 2000. ****Another fine production from the Hakluyt Society in the handsome new livery of the Third Series of which this is Volume 5.*
#64323 **A\$65.00**



WITH THE VERY RARE LIST OF CHARTS AND PLATES

58 **La Perouse**, J. F. G. de: **A VOYAGE ROUND THE WORLD**, performed in the Years 1785, 1786, 1787, and 1788, by the Boussole and Astrolabe, under the Command of J. F. G. de la Perouse: Published by Order of the National Assembly, under the Superintendence of L. A. Milet-Mureau, Brigadier-General in the Corps of Engineers, Director of Fortifications, Member of the Constituent Assembly, and Fellow of several literary Societies at Paris. In two volumes. Illustrated by a variety of charts and plates, in a separate folio volume. Translated from the French. Vol. I. [Vol. II]. London: Printed by A. Hamilton, for G. G. and J. Robinson, Paternoster-Row; J. Edwards, Pall-Mall; and T. Payne, Mews-Gate, Castle-Street. 1799. 2 vols., med. 4to (text), & 1 vol., demy folio (atlas of charts & plates); First 4to (and Best) Edition in English; Vol. I, pp. [viii], lvi(Introduction by the Editor & Contents), 540(last blank); Vol. II, pp. viii, 532(last blank - see footnote re collation); [14](index), [2] (Errata to both vols., verso blank); Atlas, pp. [iv] comprising engraved decorated title-page (verso blank): “**CHARTS AND PLATES TO LA PEROUSE’S VOYAGE**. Published as the Act directs Novr. First. 1798, by G. G. & J. Robinson, Pater-noster Row.” and double-page list of charts and plates, 69 charts & plates, numbered 1 to 69, and comprising 1 large folding World Chart, hand-coloured in outline, 20 double-page & 10 full-page charts, & 38 plates depicting views of places visited, native populations, natural history, coastline views, etc.; (seven of the plates - of which 6 depict native watercraft - carry two illustrations each); text volumes bound in contemporary full russia with marbled endpapers and gilt dentelles (Vol. I neatly rebacked, with original backstrip preserved; joints to Volume II a little worn and front hinge cracked, but cords firm); Atlas bound in half blue morocco with all charts and plates entirely uncut and nice clean impressions; a very nice, generally

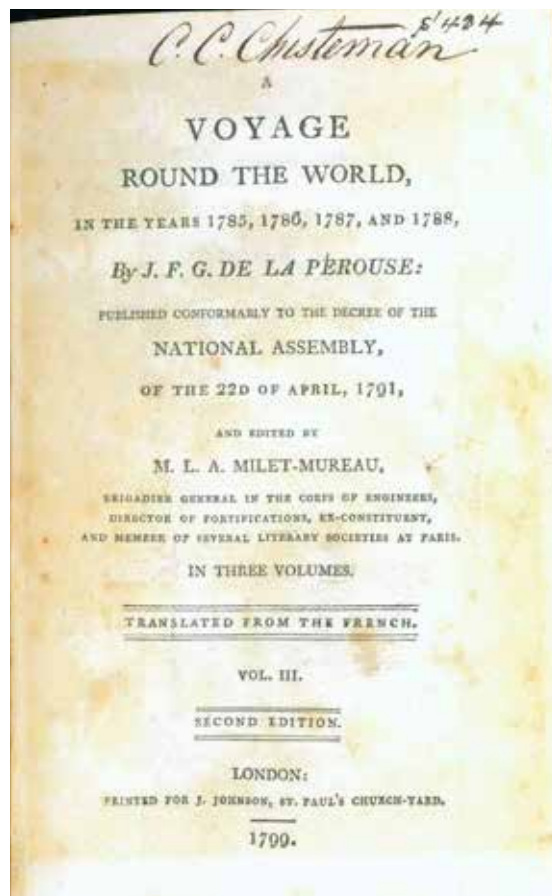


clean and crisp set, complete with the very rare list of charts and plates; very scarce. London; G. G. and J. Robinson [etc.]; 1798-99. ***Hill (2nd Edn.), 975; Ferguson 288 (collation most inadequate); Forbes 311. In Volume II there is a hiatus in the pagination - Pp. 241-248 are omitted from the pagination, but the text is complete, as examination readily shows, pp. 238-40 & page 249 covering period May 8-20, May 21-June 5 without any gap. There are also in Volume II additional gatherings, marked with asterisk, as follows:- (a) Following page 304 (end of 2Q) additional gathering signed *2Q, paginated *297-*304. (b) Following page 312 (end of 2R) additional gathering signed *2R, paginated *305-*312. (c) Following page 320 (end of 2S): additional gathering signed *2S, paginated *313-*320. These irregularities of pagination are typical of all copies we have seen. This copy includes the large World Chart (No. 1) often lacking, together with the particularly rare List of the Charts and Plates to the Atlas (of the references consulted only the NMM Catalogue [Vol III, No. 242] and Forbes (311) mention this leaf and the facsimile by Nico Israel does not contain it). Laperouse's voyage with the frigates *Astrolabe* and *Boussole* made valuable contributions to the discovery and exploration of the Pacific and the North West coast of America and the expedition visited numerous islands in the Pacific including Samoa, Tonga and Australia. The scientific contributions in the fields of natural history and anthropology were also of great importance, and the expedition was noteworthy for the scientific experiments undertaken on board, in particular concerning the preservation and sterilisation of drinking water which to some degree anticipated the researches of Pasteur. Despatches were made to France from Kamchatka, whence de Lesseps returned overland, and also from Botany Bay where the expedition arrived within days of the First Fleet. After leaving Botany Bay however both ships disappeared without trace and were not found until 1827 when Peter Dillon discovered the wrecks on the reefs of Vanikoro in the Santa Cruz group.


#67358

A\$20,000.00

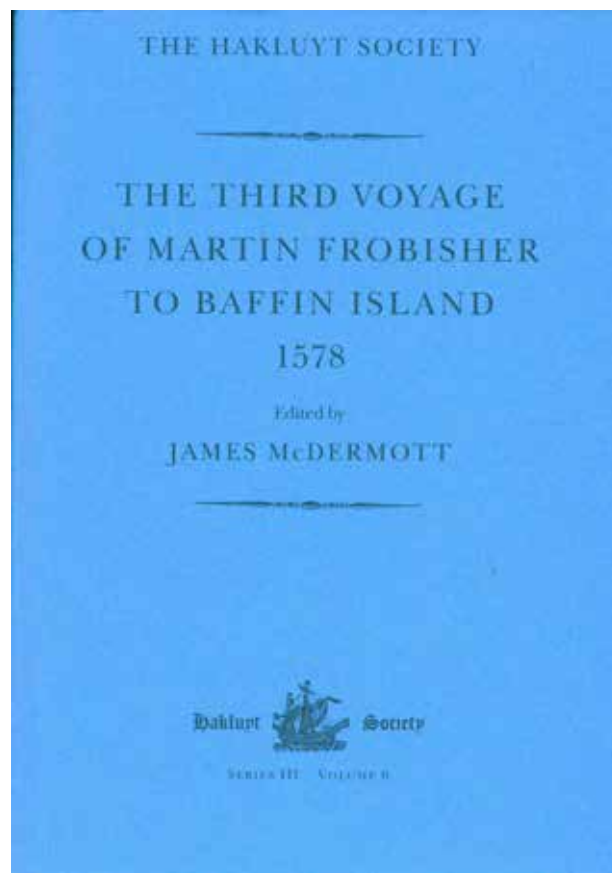
- 59 **La Perouse**, J. F. G. de. **A VOYAGE ROUND THE WORLD**, in the Years 1785, 1786, 1787, and 1788, by J. F. G. de la Perouse: Published conformably to the Decree of the National Assembly, of the 22d of April, 1791, and edited by M. L. A. Milet-Mureau, Brigadier-General in the Corps of Engineers, Director of Fortifications, Ex-constituent, and Member of Several Literary Societies at Paris. In Three Volumes. Translated from the French. Vol. I [II, III]. Second Edition. London: Printed for J. Johnson, St. Paul's Church-Yard. 1799. 3 vols., demy 8vo; Vol. I, pp. x, [ii] (list of plates and charts in the three volumes), 532; portrait as frontispiece, 2 folding charts & 2 folding plates; Vol. II, pp. x, 498; 4 folding charts, 15 folding & 9 full-page plates including natural history subjects, coastal views, etc.; Vol. III, pp. viii, 446, 60 (navigation tables); 2 folding & 2 full-page charts, 6 folding plates & 2 full-page plates; full contemporary tree calf, gilt panelled backs & marbled endpapers; some foxing of most plates, otherwise very clean; bookplates of George Owen Smith Collection 1892, Port Elizabeth Public Library in each volume, with a very small neat stamp on verso of plates and at foot of a few leaves; contemporary signature of C. C. Chisteman at head of titles to Vols. II & III, but clipped from Vol. I, with head of title-page & following couple of leaves to Vol. II a little stained from an early attempt at removal of the signature; a very good, sound and handsome set. London; J. Johnson; 1799. ****Ferguson 289; Hill 2, 974; Sabin 38963. One of four translations (one being an abridgement in one volume, 8vo only) published in London in 1798, here reprinted in 1799. Ferguson calls for an atlas of 44 plates, but it is doubtful that this was issued with this edition-- his entry for the first edition (1798) of this version (F. 270) makes no mention of an atlas -- probably it was only a binding variation with the plates in a separate atlas rather than bound up in the text volumes as directed by the publisher (one of the charts in Vol. III is in two sheets, which would account for the discrepancy in numbers). The voyage aroused intense interest but the ships were not heard of after leaving Botany Bay in 1788 and their fate was not positively determined until Peter Dillon discovered the wrecks at Vanikoro over 30 years later.* #12603 **A\$2700.00**



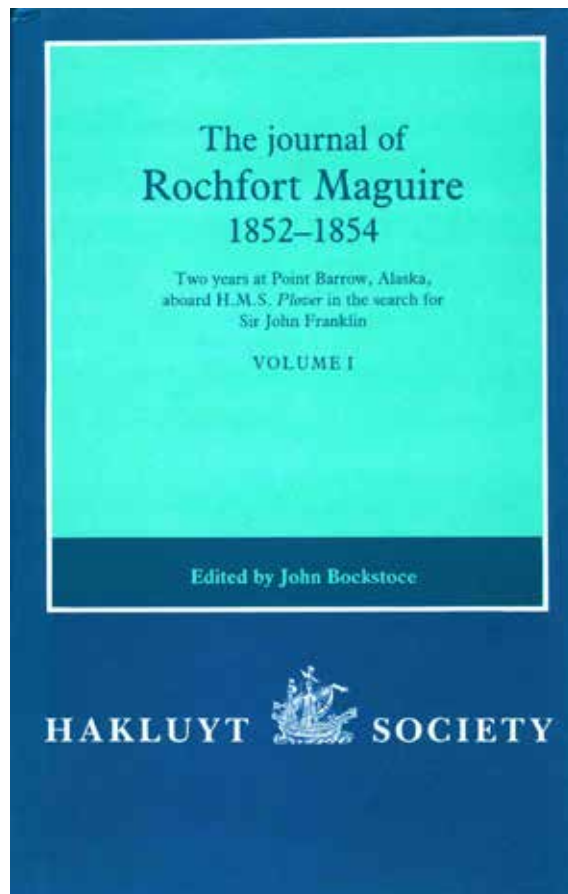
- 60 **Le Maire, Jacob. MIRROR OF THE AUSTRALIAN NAVIGATION.** A facsimile of the 'Spiegel der Australische Navigatie ...' Being an account of the voyage of Jacob Le Maire and Willem Schouten 1615-1616 published in Amsterdam in 1622. With an introductory essay by Edward Duyker New South Wales History Fellow and English text by Alexander Dalrymple. F'cap folio, First Edition; pp. 32, [102], 64, [2]; 3 double-page coloured maps, smaller coloured map on facsimile title-page & 7 full-page coloured illustrations; original quarter goatskin & marbled boards; a fine copy; scarce. (Sydney); Hordern House; (1999). ****Australian Maritime Series Number Five. Edition limited to 950 copies.* #63498 **A\$225.00**




- 61 **McDermott, James; Editor. THE THIRD VOYAGE OF MARTIN FROBISHER TO BAFFIN ISLAND 1578.** Roy. 8vo, First Edition; pp. xii, 276(last 8 blank); 6 maps & plates, a few text illustrations, bibliography, index; original cloth; a fine copy in dustwrapper. London; The Hakluyt Society; 2001. ****Another fine production from the Hakluyt Society in the handsome new livery of the Third Series of which this is Volume 6.* #64515 **A\$65.00**




- 62 Maguire, Rochfort. **THE JOURNAL OF ROCHFORD MAGUIRE 1852-1854.** Two years at Point Barrow, Alaska, aboard HMS Plover in the search for Sir John Franklin. Edited by John Bockstoce. 2 vols., First Edition; Vol. I, pp. xvi, 318, [2](blank); frontispiece, 1 double-page & 3 full-page maps, 3 full-page illustrations; Vol. II, pp. vi, 319-584; folding map, 2 diagrams, 7 appendices, bibliography, index; original cloth; a fine set in slightly marked dustwrappers. London; The Hakluyt Society; 1988. ****Hakluyt Society, Second Series Nos. 169 & 170.* #24654 **A\$95.00**



- 63 **Major, R. H.**; Editor. **EARLY VOYAGES TO TERRA AUSTRALIS**, now called Australia: A collection of documents, and extracts from early manuscript maps, illustrative of the history of discovery on the coasts of that vast island, from the beginning of the sixteenth century to the time of Captain Cook. Edited, with an Introduction, by R. H. Major, Esq., F.S.A. Facsimile Edition; pp. xii, cxx(last blank), 200, [4](blank); 6 maps (5 folding); original cloth; (endpaper foxed); a very good copy; very scarce. New York; Burt Franklin, Publisher; N.D. [c. 1960]. ****Originally published by the Hakluyt Society, in 1859, First Series No. 25 and very rare. Containing translations and transcriptions of several documents of prime importance in Australian geographical history, with learned commentary. The first document is Arias' memorial to King Philip of Spain (see under Dalrymple for an early edition of the original Spanish text of this important document). Also included are Torres' relation of Quiros' discoveries; Pelsart's voyage and shipwreck translated from Thevenot; extracts from documents relating to Vlamingh's voyage; printed and manuscript sources for Dampier's voyages; and others. The maps include reproductions of the Dieppe maps, Tasman's track, etc.* #62821 **A\$450.00**



- 64 **Parkin, Ray.** **H. M. BARK ENDEAVOUR.** Her place in Australian History. With an Account of her Construction, Crew and Equipment and a Narrative of her Voyage on the East Coast of New Holland in the Year 1770. With Plans, Charts and Illustrations by the Author. Med. 4to, First Edition; pp. xii, 468; 25 maps, 31 full- & half-page ship drawings and 12 smaller, several sourced from original drawings by Sydney Parkinson, 2 reproductions of original drawings by Parkinson, 15 other illustrations by Ray Parkin (mostly views), notes, bibliography, index; original cloth, gilt; together with, in cloth folding case, 15 detailed ship drawings and plans by Ray Parkin, each 800 by 580 mm., and sourced from original Admiralty drawings supplemented by sketches of Sydney Parkinson, artist on the *Endeavour*; a fine set in cloth slipcase. (Melbourne); The Miegunyah Press; (1997). ****First Edition, limited to 1000 copies for sale, and a superior production to any subsequent printings. Number Thirteen in the second Miegunyah Press series. A magnificent production; a long-overdue detailed analysis of Captain James Cook's ship, fully placed in the context of her time. The work is divided into two sections: Part I, The World of the Ship, details the sailor and his environment, the Captain, the ship herself, scurvy and provisioning, the ship's company, and remarks on individuals come to notice through misfortune or by their sins and adventures. The text is accompanied by a series of plans and figures depicting the ship's architecture and construction, her deck plan, rigging, sails, armament, boats, cables, anchors and accommodation. Fifteen of these are reproduced as large folding full-size sketches in the accompanying folding case. Part II, The Voyage (up the east coast of Australia), is a masterly synthesis of the Ships Log and the journals of James Cook, Sydney Parkinson and Joseph Banks, supplemented where illuminating and appropriate, by extracts from the journals of other members of the ship's complement, and with an interpretive commentary and clearly drawn explanatory charts.* #49819 **A\$450.00**



- 65 **Parkinson, Sydney: A JOURNAL OF A VOYAGE TO THE SOUTH SEAS**, in His Majesty's Ship, The Endeavour. Faithfully transcribed from the Papers of the late Sydney Parkinson, Draughtsman to Joseph Banks, Esq. on his late Expedition, with Dr. Solander, round the World. Embellished with Views and Designs delineated by the Author, and engraved by capital Artists. Large 4to, Facsimile Edition; pp. [ii], xxiv, 212, [2](Errata & Directions to the Binder); portrait, map & 26 plates; original buckram; a fine copy; scarce. Adelaide; Libraries Board of South Australia; 1972. ****Australiana Facsimile Editions Number A34. Only 635 copies were printed. Facsimile of the First Edition, London, Printed for Stanfield Parkinson, the Editor, 1773. The work includes several native vocabularies. See HOLMES 7 and 49 for the interesting history of this work.* #2234 **AS\$450.00**

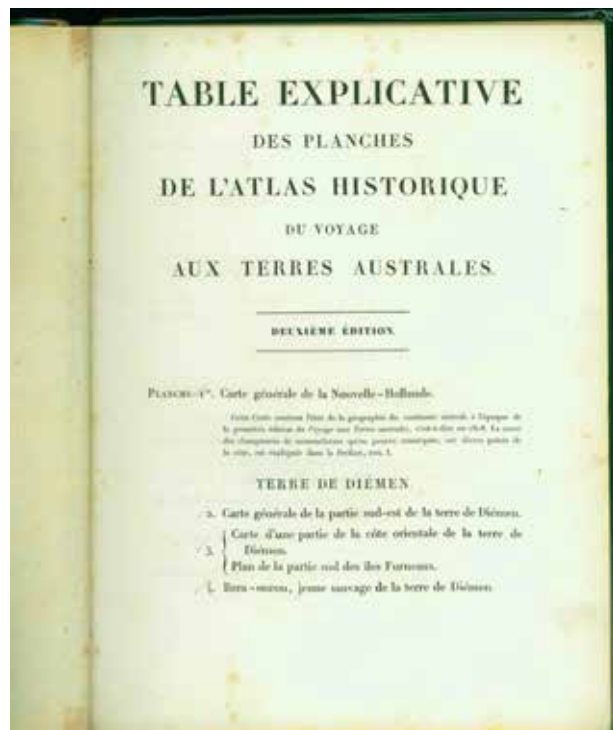


66 **Peron, Francois, & Freycinet, Louis de: VOYAGE DE DECOUVERTES AUX TERRES AUSTRALES**, fait par Ordre du Gouvernement, sur les corvettes le Geographe, le Naturaliste, et la goelette le Casuarina, pendant les Annees 1800, 1801, 1802, 1803, et 1804; Historique. Redige par Peron, et continue par M. Louis de Freycinet. Seconde Edition, revue, corrigee et augmentee par M. Louis de Freycinet, Capitaine de vaisseau, chevalier de S.-Louis et de la Legion-d'Honneur, correspondant de l'Academie royale des sciences de l'Institut de France, et membre de plusieurs autres societes savantes; commandant du Casuarina pendant l'expedition. Ouvrage enrichi d'un superbe atlas compose de 68 planches, dont 27 coloriees. Tome Premier. [Second, Troisieme, Quatrieme]. Paris, Arthus Bertrand, Libraire-Editeur, rue Hautefeuille, No 23. 1824. 4 vols., post 8vo, text, & 1 vol., impl. 4to, Atlas; Second Edition; Vol. I, pp. [iv](half-title, verso colophon, title, verso blank), [v]-xviii(Preface by de Freycinet, dated June, 1824), [xix]-xxiv(names of officers, cadet-officers, scientists and artists of the expedition), 400; portrait of Peron as frontis.; Vol. II, pp. [iv](half title, verso colophon, title, verso blank), 532; Vol. III, pp. [iv], 432; Vol. IV, pp. [iv], 356(last blank, Page 355 misnumbered 356), [2](Errata, verso blank); contemporary French quarter calf with marbled sides (spine ends a little worn; some mild foxing here & there); a very good set. Paris; Arthus Bertrand; 1824. *[with]*



VOYAGE DE DECOUVERTES AUX TERRES AUSTRALES. HISTORIQUE, Atlas par Mm. Lesueur et Petit. Seconde edition. Paris, 1824. Chez Arthus Bertrand, Libraire, rue Haute-Feuille. 2 parts, roy. 4to; [Part I], engraved title, with illustration within circle, 34 fine plates (numbered 2-7, 8-10, 12-14, 19, 21-24, 26, 28-31, 38-39, 41, 43-44, 48-55); [Part II], pp. [x](Explanatory Table of Contents); double-page map (numbered 1) and 33 fine plates (numbered 8, 11, 15-18, 20, 25, 27, 32-34, 37, 40, 42, 45-47, 35-36 and 56-68); in all comprising the double-page map of Australia from the surveys made on the voyage, but with Flinders' names substituted for the French ones used for the first edition chart, 7 full-page charts, 2 fine double-page views (one of Sydney by Lesueur, & one of Timor), 27 fine hand-coloured engraved plates & 31 uncoloured plates including 2 of native music, 1 of native drawings and a plan of Sydney; the two parts as issued in contemporary French quarter calf, with green papered sides (the spine to the first part very worn and partly defective; some occasional foxing to margins and tissue interleaves but a fine set); very rare. Paris; Arthus Bertrand; 1824. ****The two parts of this atlas once belonged to Franklin*


H. Delano, the grandfather of Franklin Delano Roosevelt, and carry his bookplate in the front of each part. The somewhat unusual arrangement of plates is clearly original, and not unprecedented. We have inspected a number of copies of this atlas with unusual plate arrangements and have had reports of various "hybrid" issues with a mix of plates from the two editions. The present copy is however quite complete with the full complement of second edition plates. It seems likely that these publisher's bindings were intended as temporary clothing only and would usually have been rebound, with the plates numerically ordered in a single volume of the purchaser's choice: this was the usual outcome, nearly all copies encountered today having been rebound either early and/or late in their history. See Ferguson 978 & 979; Wantrup 82; NMM cat. 640; Sabin 60999; this edition not in Hill. The superb plates in the atlas (25 more than in the first edition) include 12 portraits (5 coloured) of NAMED Aborigines by Nicholas Petit, 11 fine zoological plates (8 coloured), 17 of native weapons, artefacts including musical instruments, canoes, habitations, etc., 6 fine coloured plates of Timor & Solor natives, & 3 of Africans (2 coloured) and 11 fine zoological plates (8 coloured). The coloured plates are some of the finest ever done in an account of a voyage to Australia. The expedition, with two vessels, le Geographe and le Naturaliste, under the command of Nicolas Baudin, was sent in 1800 to conduct a cartographic survey of the Australian continent, and although at the time it was thought to be politically inspired, it was a purely scientific voyage. Louis-Claude de Freycinet was cartographer to the expedition, and was later to lead his own world voyage in the ships l'Uranie and la Physicienne; while Francois Peron was naturalist. Unfortunately Baudin was not a particularly competent leader and his authority was constantly undermined by the scheming and politically motivated Peron. The voyage was also plagued by ill-health and at Mauritius on the voyage out, over 40 of the scientists and crew



deserted. The expedition met with the Australian coast at Cape Leeuwin, and the two vessels becoming separated, sailed to Timor, where they were re-united. When eventually, after re-surveying parts of Van Diemen's Land, Baudin followed his original orders and commenced a survey of the south coast of Australia from the East, he met Flinders at Encounter Bay. After this meeting Baudin took the expedition to Sydney where the *Geographe* was refitted and the crew rested, and where it was decided to send the *Naturaliste* back to France with the specimens already collected (see below). To replace this vessel, the *Casuarina* was purchased from Governor King and Freycinet was put in command. While in Sydney, Peron took advantage of his host's hospitality by preparing a report on the defences of the settlement which he later submitted to General Decaen with the recommendation that Sydney be destroyed at the earliest opportunity as it later might not be so readily achieved. After the stay in Sydney, the expedition returned to surveying the South Coast and discovered and charted the south coast of Kangaroo Island. After some further surveying along the west and north-west coast including a second visit to Timor, the expedition returned to France via Mauritius, where unhappily Baudin died. In spite of the failure of the expedition to complete its allotted tasks the scientific achievements were outstanding and many hundreds of plants were illustrated and described and in addition a collection of over eighteen thousand zoological specimens was amassed, together with observations on numerous subjects - all this with a complement greatly reduced (both in scientific staff & crew) by desertion and illness! Baudin's death meant that the official account of the expedition, was left in the hands of his arch enemy Peron and the barely more sympathetic Freycinet, and in the first edition of 1807-16, Baudin's name is not even mentioned except to accuse him of causing all the misfortunes which befel the expedition. The text of this second edition, prepared by Freycinet was extensively revised from the first edition, and the maps of the Australian coastline with the French names which had preceded the publication of Flinders account, owing to his long imprisonment on Mauritius, were dropped from the atlas to be replaced by 25 new plates. Many of these new plates are of great importance to Australia, including 5 more portraits of aborigines to complement those which had also appeared in the first edition, the plate of aboriginal drawings and another of aboriginal music. The three plates of Africans also are new to this edition, as are 14 of the Timor plates, several of these in exquisite colour. [A fuller description is available on application].



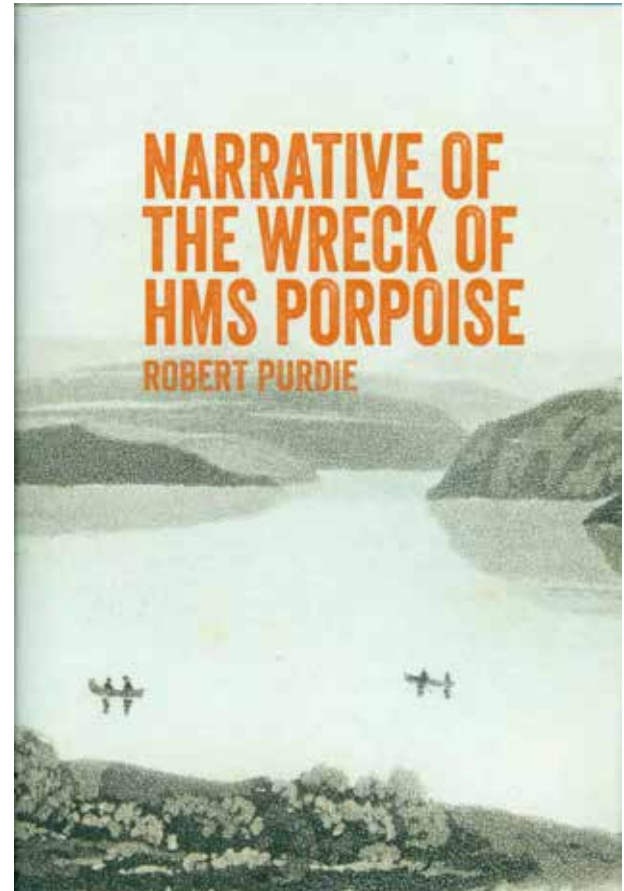
- 67 **Peron, Francois. A VOYAGE OF DISCOVERY TO THE SOUTHERN HEMISPHERE**, performed by Order of the Emperor Napoleon, during the Years 1801, 1802, 1803 and 1804. Prepared for the Press by M. F. Peron, one of the Naturalists appointed for the Expedition, & Member of the National Institute, &c., &c. And published in consequence of an Imperial Decree. Translated from the French. [Vol. I, all published]. Second Edition; pp. 316; folding frontispiece (Natives of New South Wales) & folding plate (view of Sydney); original full calf; a fine copy; scarce. (Melbourne; Marsh Walsh Publishing; 1975). ****Limited Edition of 350 numbered copies. Originally published by Richard Phillips, London, 1809. [Ferguson 485]. Only Volume I of the original French account of Baudin's Voyage was translated and published in book form. The second volume, by de Freycinet, was translated and published in the New Monthly Magazine in 1818.* #22034 **A\$450.00**





- 68 **Phillip**, Captain Arthur: **THE VOYAGE OF GOVERNOR PHILLIP TO BOTANY BAY**. First Published in 1789, reprinted, with amendments in 1790. Now reprinted with 7 Charts and 48 Plates including 31 fine coloured plates from the deluxe version of the first edition reproduced at enlarged scale. Melbourne; Edition Renard; MMVII. Folio, Special Limited Edition; pp. xl, 230; title vignette & 55 plates & charts reproduced from the original copperplate engravings, comprising portraits of Phillip, King, Shortland and Watts, 7 charts, 19 plates of birds, 9 of mammals, 4 of fishes, 1 plant, 4 of aborigines & their artifacts, 1 reptile & 6 views (including Botany Bay & Port Jackson), 4 additional illustrations, plus additional suite of 31 uncoloured natural history plates, appendix containing list of all the convicts who came with the First Fleet, historical and bibliographical notes, additional set of 7 charts folded into pocket in rear board; original full red-burgundy polished morocco, gilt; all edges fully gilt in genuine gold. Melbourne; Edition Renard; 2007. ****This edition includes 31 coloured plates from the rare deluxe issue of the First Edition. These have never before been republished. This deluxe version of our edition contains an additional suite of 31 uncoloured plates from the original uncoloured edition. All the views and natural history plates are enlarged from the originals to splendid effect. These 25 Special copies, numbered 1-25, contain in addition to the 86 bound-in plates, an additional suite of 49 plates (31 coloured) unbound and suitable for framing. The whole is housed in a specially made cloth Solander box, lined in moire silk.* #23918 **A\$5250.00**

- 69 **Purdie, Robert. NARRATIVE OF THE WRECK OF HMS PORPOISE.** [By] Robert Purdie, Surgeon's Mate of HMS Investigator. First printed anonymously in the Naval Chronicle 1806 & 1807. Edited & with an introduction by Matthew Fishburn. First Edition; pp. [viii], vi, 134; 4 illustrations, notes; original quarter cloth; a fine copy in dustwrapper. (Potts Point); Hordern House; 2014. #65435 **A\$30.00**

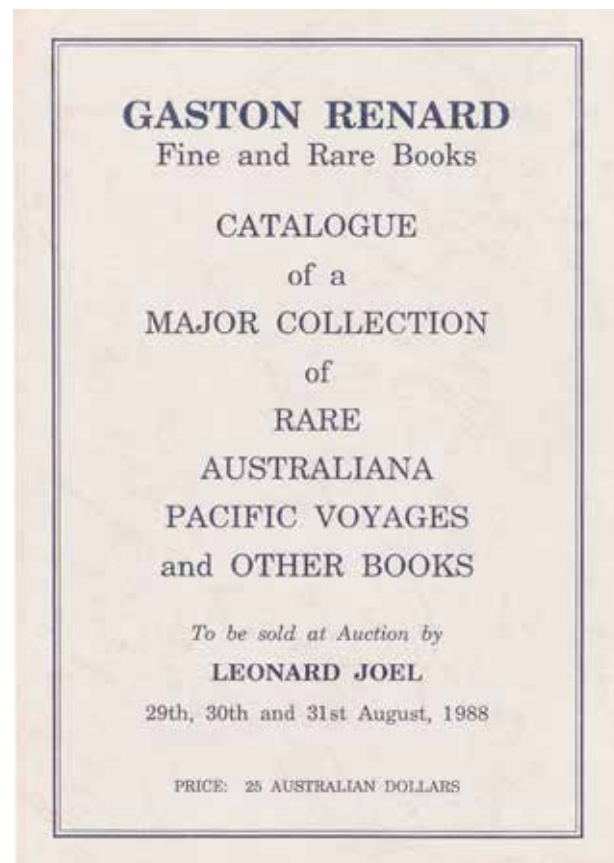


70 **Renard, Julien.** **A MAJOR COLLECTION OF RARE AUSTRALIANA, PACIFIC VOYAGES AND OTHER BOOKS.**


To be sold at Auction by Leonard Joel. 29th, 30th and 31st August, 1988. Roy. 8vo (approx.); pp. xvi, 224; 8 full-page coloured plates, 22 b/w. illustrations (mostly full-page), explanatory notes, table of book sizes, supplementary index, references; list of prices realised loosely inserted; stiff wrappers. Collingwood; Gaston Renard; 1988. ****921 lots including many great rarities and major & important works. All items are fully described, with detailed bibliographical notes and explanatory footnotes. In addition to the many items of rare Australiana and Pacific Voyages, there are sections of Australian Art Exhibition Catalogues, Australian Designer Bindings, Australian Art Photographs; and many books on Australian Art. This was the most important book auction to be held in Australia since the landmark sale of the F. G. Coles collection in 1965, and realised a total just over 2.4 million dollars, tripling the previous record, and many new records were set for individual items.*

#22160


A\$85.00



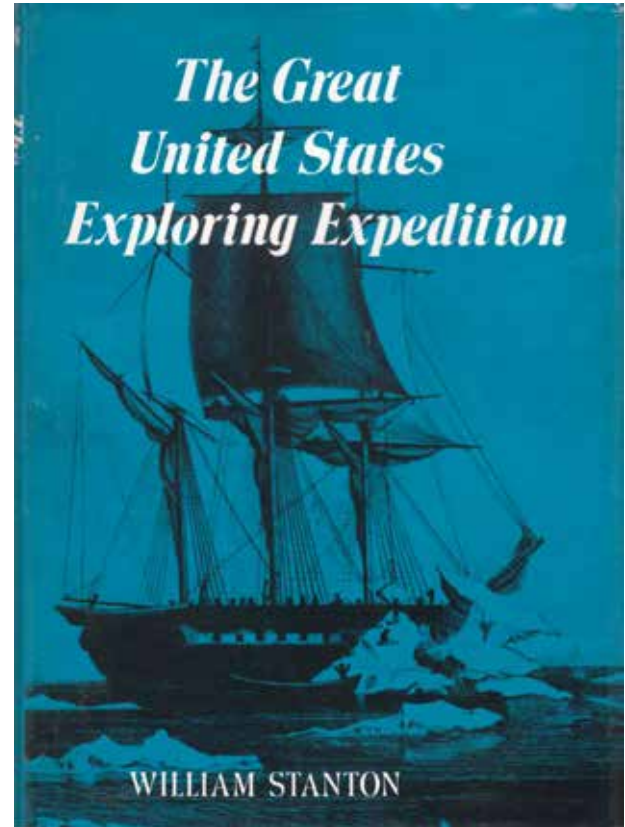
- 71 [Sanderson, Michael; Editor]. **NATIONAL MARITIME MUSEUM CATALOGUE OF THE LIBRARY.** 5 vols. in 7, cr. 4to, First Editions; Vol. I, Voyages & Travel, pp. xii, 404; 2 folding maps; 8 plates; Vol. II, Biography, Part One, Collective biography and Navy Lists, pp. xiv, 502; 8 plates; Part Two, Reference Index, pp. viii, 503-978(last blank); Vol. III, Atlases & Cartography, Part One, pp. xii, 654, [2](blank); 8 plates; Part Two, Index, pp. x, 655-1166, [2](blank); 4 plates; Vol. IV, Piracy & Privateering, pp. viii, 178(last 3 blank); 8 plates, index; Vol. V, Naval History, Part One: The Middle Ages to 1815, pp. [xii], 212(last 3 blank); 12 plates, index; original buckram; a fine set in dustwrappers; scarce. London; Her Majesty's Stationery Office; 1968-69-71-72-76. ****All published, the second part to Volume 5 was never issued, and all volumes are now out-of-print. Including useful lists of plates, etc. to Atlases of voyage accounts.* #19429 **A\$750.00**




- 72 Spate, O. H. K. **The Pacific since Magellan, Volume 1. THE SPANISH LAKE.** Cr. 4to, First Edition; pp. xxiv, 376(last 3 blank); endpaper & 24 other maps, 20 illustrations, notes, index; original papered boards; a very good copy in torn dustwrapper. Canberra; Australian National University Press; 1979. ****Including the voyages of Magellan, Drake and others.* #20875 **A\$85.00**



- 73 **Stanton, William.** **THE GREAT UNITED STATES EXPLORING EXPEDITION OF 1838-1842.** Small cr. 4to, First Edition; pp. x, 438(last 5 blank); endpaper maps, several illustrations, notes, index; original cloth; a fine copy in slightly worn dustwrapper. Berkeley; University of California Press; 1975. ****This great expedition led by Charles Wilkes, U.S.N., with 6 vessels, made numerous discoveries in the Pacific and Antarctic regions; and the expedition called twice at Sydney. The results of the voyage were first published in 5 large volumes and atlas in 1844. Not in Spence; Renard 1531.* #4133 **A\$95.00**




- 74 **Stokes, J. Lort.** **DISCOVERIES IN AUSTRALIA;** with an Account of the Coasts and Rivers Explored and Surveyed during the Voyage of H.M.S. Beagle, in the Years 1837-38-39-40-41-42-43. By Command of the Lords Commissioners of the Admiralty. Also a Narrative of Captain Owen Stanley's Visits to the Islands in the Arafura Sea. 2 vols., First Facsimile Edition; Vol. I, pp. [ii], xvi, 522(last blank); 3 folding charts, 15 plates, 15 text illustrations, 5 appendices; Vol. II, pp. [ii], x, 544(last blank); 5 folding charts, 11 plates, 13 text illustrations, appendix; original vinyl; a fine set; scarce. [Adelaide; Libraries Board of South Australia; 1969]. ****Facsimile of the First Edition, London, T. & W. Boone, 1846 - refer Ferguson 4406. Australiana Facsimile Editions No. 33. Fewer than 800 sets (including a reprint of over 400 copies) were printed.* #2264 **A\$550.00**




TENCH'S ACCOUNT OF BOTANY BAY - WITH ADDITIONS

- 75 **Tench, Watkin. VOYAGE A LA BAIE BOTANIQUE;** avec une Description du nouveau Pays de Galles Meridional, de ses habitans, de ses productions, &c. & quelques details relatifs a M. de la Peyrouse, pendant son sejour a la Baie Botanique. Par le Capitaine Watkin Tench, Officier de Marine, Commandant le vaisseau de transport la Charlotte. A laquelle on a ajoute le recit historique de la Decouverte de la nouvelle Hollande, & des differens Voyages qui y ont ete faits par les Europeens. A Paris, Chez Letellier, Libraire, quai des Augustins. no. 50. 1789. 8vo; First French Edition; pp. viii, 266; modern quarter calf with marbled sides in contemporary style; a little marginal pale staining towards end, but a nice, clean and crisp copy; rare. Paris; Letellier; 1789. ****Ferguson 53. Without the folding map, lacking from most copies. The first and most popular of the First Fleet accounts, Tench's work was published in three London editions and in Dublin, and translated and published into several languages, all in 1789. This first French edition is of particular interest as the "Recit Historique" (of 86 pages) and the translator's notes are useful additions to Tench's account.*
#23905 **AS\$1450.00**




- 76 **Tench, Watkin. A NARRATIVE OF THE EXPEDITION TO BOTANY BAY.** By Captain Watkin Tench. First published in 1789, and now reprinted in type facsimile of the first edition, with additions from the third and other editions of the Same Year. Edition Renard, Melbourne, 2004. Special Limited Edition; pp. [iv], xii, 164, [2](blank), [2](adv.); endpaper track chart of the First Fleet, coloured frontispiece (portrait of Tench), 3 plates (reproductions of contemporary views & chart), bibliographical and publishing notes; section sewn and fully hand-bound in full navy ox-hide, gilt, with gilt morocco title-label, top edge gilt and marker ribbon; a fine copy. Melbourne; Edition Renard; 2004. ****Edition limited to 200 numbered copies for sale, this being one of only 20 numbered copies specially bound in full navy ox-hide, and originally issued with a framed portrait of Tench, this however no longer present. These copies were sold out prior to publication. The book is an exact type-facsimile of the rare First Edition, with the original long esses replaced by the modern form to aid readability, but otherwise faithful to the original. Additional material from the second and third editions is added where this differs from the First Edition, and illustrations from contemporary sources illuminate the text and an essay on the publishing history of the work.* #41754 **A\$525.00**

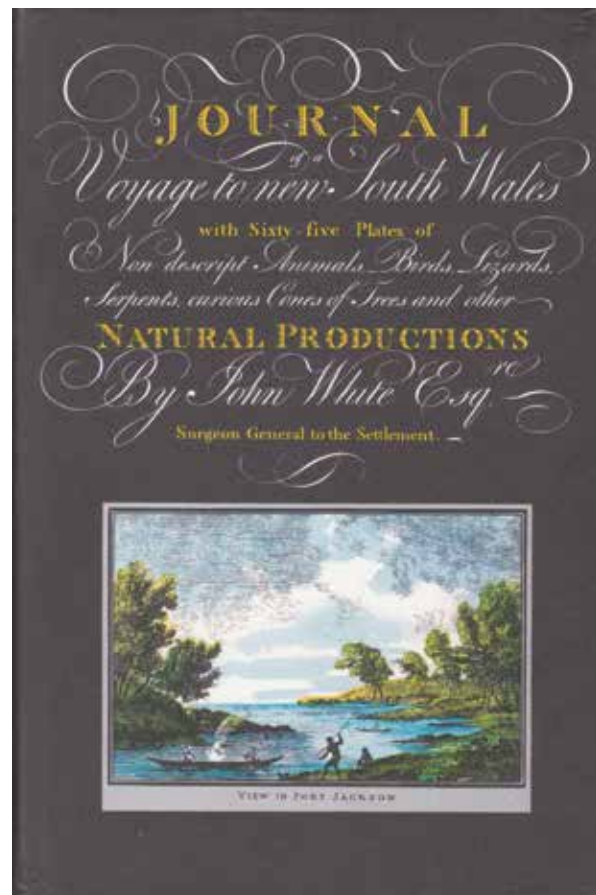


- 77 **White, John: VOYAGE A LA NOUVELLE GALLES DU SUD**, a Botany-Bay, au Port Jackson, en 1787, 1788, 1789; par John White, Chirurgien en chef de l'établissement des Anglais, dans cette partie du globe; Ouvrage ou l'on trouve de nouveaux details sur le caractere et les usages des habitans du cap de Bonne-Esperance, de l'île Teneriffe, de Rio-Janeiro et de la Nouvelle-Hollande, ainsi qu'une description exacte de plusieurs animaux inconnus jusqu'à present. Traduit de l'Anglais, avec des notes critiques et philosophiques sur l'histoire naturelle et les moeurs; par Charles Pougens. A Paris, Chez Pougin, Imprimeur-Libraire, rue des Peres, No. 9. An 3 de la Republique, (1795, vieux style.) Post or demy 8vo, First French Edition; pp. xii, 206, [2](Table des Matieres), 256(Notes du Traducteur), [4](Table Alphabetique des Notes); contemporary paste-papered boards, rebaked & recorned with calf or kangaroo; (a little foxing at beginning & end; small stain on lower corner of first few leaves); a fine generally clean & crisp copy; rare. Paris; Pougin; 1795. ****Ferguson 231. Without the two plates called for by FERGUSON. We are disposed, however, to challenge his collation. During the past seventy years we have examined many copies of this edition, and not one has contained any plates. The British Museum copy, also, is without them. On the other hand, the "edition" of 1798 (F. 283), which is actually a re-issue of the sheets of the 1795 edition but with a new half-title and title-page, has two plates, which are specified in the title. However, FERGUSON in his description of this issue does not mention the two plates in his collation. We conclude, therefore, that he has confused the two issues, and that his collations require revision. The importance of this translation of WHITE's Journal has consistently been overlooked. The latter part of the Volume (i.e., the 256 pages comprising the "Notes du Traducteur"), which exceeds in volume the work of WHITE itself, consists of detailed analysis, comment, criticism and elaboration of WHITE's Journal, relating WHITE's statements to those in the works of PHILLIP and TENCH, and comparing the country generally, the native people and their ways, the flora and fauna, with those of other lands, as recorded by earlier voyagers and observers, both English and French. POUGENS' Notes with this translation, therefore, entitle it to be considered a separate work in its own right.* #21522

A\$1950.00



- 78 **White, John. JOURNAL OF A VOYAGE TO NEW SOUTH WALES.** By John White, Surgeon-General to the First Fleet and the Settlement at Port Jackson. (Originally published 1790). With a Biographical Introduction by Rex Rienits. Edited by Alec H. Chisholm. First Edition under this editorship; pp. xiv, 282; 2 coloured & 37 b/w. plates, 4 appendices, ref. notes, bibliography, index; original cloth; a nice copy in dustwrapper. (Sydney); Angus and Robertson, in association with The Royal Australian Historical Society; (1962). #66 **A\$135.00**



79 **White, John. JOURNAL OF A VOYAGE TO NEW SOUTH WALES.**

By John White. First published in 1790. Now reprinted with 65 Coloured Plates reproduced at enlarged scale. Melbourne, Edition Renard, MMII. Folio, Fourth Edition, Deluxe Issue; pp. 226; frontispiece (View in Port Jackson), 65 coloured plates from the hand-coloured originals and 65 uncoloured plates from an original uncoloured copy, 1 text illust. (facsimile of original title-page); full dark green vegetable-tanned goatskin, gilt; all edges gilt; a fine copy. Melbourne; Edition Renard; 2002. ****Edition of 212 numbered copies, 200 only for sale, this being one of 40 deluxe copies with the plates in both coloured and uncoloured states. This sumptuous new edition is reprinted with the text entirely reset in Garamond, attractively printed in black, red and green, and the plates enlarged by 50%. The plates, by Sarah Stone, F. P. Nodder and other fine artists comprise 29 of birds (including splendid parrots), 10 of reptiles and amphibians, 7 mammals (marsupials and the Dingo), 6 of fishes, 9 of plants (including magnificent Banksias) 2 of invertebrates and 2 of Aboriginal weapons and artefacts. In the original edition the leaf Hb4 is cancelled in some copies with a variant text describing in the cancelled state a description of the Wattled Bee-Eater, or Merops, Female and in the uncanceled state a description of the male bird. Both texts have been reproduced here and there are some bibliographical and publishing notes appended. This was the first natural history book on Australia of any significance to be published after the arrival of the First Fleet and has never before been republished with the plates in colour. The uncoloured plates have never before been republished. These Deluxe copies with the plates in two states are nearly sold out. Edition Renard was awarded two Gold Medals at the 20th National Print Awards, and a Certificate of Manufacturing Excellence of the Victorian Manufacturers Hall of Fame for this book. #8964*

A\$3250.00

GASTON RENARD Pty. Ltd.

Postal Address:
P.O. Box 1030,
Ivanhoe, Melbourne,
Victoria, 3079, Australia.

Established 1945
(A.C.N. 005 928 503)
ABN: 68 893 979 543
www.GastonRenard.com

Electronic communications:
Telephone: +61 (0)3 9459 5040
FAX: +61 (0)3 9459 6787
E-mail: books@GastonRenard.com

NOTICE TO CUSTOMERS:

This is our two hundred and thirteenth short list. We hope you find something of interest.

We intend to produce many more lists in future on a variety of subjects and we would prefer where possible to send these by email as PDF file attachments or links to files on our Website. This has the obvious advantage of reducing costs and enhancing the speed of delivery and the email/PDF versions will also be enhanced with colour illustrations. A fully illustrated version of this list in pdf format is also available on our website or will be emailed on request. Likewise we encourage you to send orders by email, fax or telephone.

If you would like to receive future lists please indicate your interests by email (preferred) or by using the form below by fax or post. If you would like to receive ALL lists (email only) please let us know also. If for any reason you do not wish to receive any more of these lists, also please let us know and we will cease and desist.

We have experimented with a number of forms for emailing orders to us but many security systems now prevent such links from working correctly so we suggest simply emailing us at: books@GastonRenard.com and copying and pasting the entries of the items you want from the list above. If you encounter any difficulties, please let us know! For orders by fax or by post please use the Order Form at end.

Some previous short lists (available on request):

SHORT LIST NO. 212	THE NO LIST.	71 ITEMS.
SHORT LIST NO. 211	ARCHAEOLOGY.	57 ITEMS.
SHORT LIST NO. 210	CONCERNING NEW ZEALAND.	77 ITEMS.
SHORT LIST NO. 209	MILITARIA.	77 ITEMS.
SHORT LIST NO. 208	AUSTRALIA & PACIFIC REGION.	84 ITEMS.
SHORT LIST NO. 207	INTELLIGENCE - MOSTLY ARTIFICIAL.	76 ITEMS.
SHORT LIST NO. 206	MMM ... (MISCELLANY).	86 ITEMS.
SHORT LIST NO. 205	ZOOLOGY.	70 ITEMS.
SHORT LIST NO. 204	SOUTH AMERICA.	70 ITEMS.

Some previous short lists (continued):

SHORT LIST NO. 203	TRAVEL AND EXPLORATION.	72 ITEMS.
SHORT LIST NO. 202	AN L-LIST (MISCELLANY).	78 ITEMS.
SHORT LIST NO. 201	AUSTRALIANA.	66 ITEMS.
SHORT LIST NO. 200	CAPTAIN JAMES COOK.	60 ITEMS.
SHORT LIST NO. 199	ANTHROPOLOGY.	65 ITEMS.
SHORT LIST NO. 198	BOOKS ON BOOKS.	71 ITEMS.
SHORT LIST NO. 197	PHILOSOPHY.	94 ITEMS.
SHORT LIST NO. 196	THE K-LIST (MISCELLANY).	88 ITEMS.
SHORT LIST NO. 195	AUSTRALIANA.	69 ITEMS.
SHORT LIST NO. 194	SCIENCE.	71 ITEMS.
SHORT LIST NO. 193	GEOLOGY, MINING, ETC.	83 ITEMS.
SHORT LIST NO. 192	NEW GUINEA AND OTHER PARTS OF MELANESIA.	63 ITEMS.
SHORT LIST NO. 191	THE IJ LIST (MISCELLANY).	94 ITEMS.
SHORT LIST NO. 190	SHIPS AND SHIPPING.	77 ITEMS.
SHORT LIST NO. 189	ART AND LITERATURE.	79 ITEMS.
SHORT LIST NO. 188	BIBLIOGRAPHY AND REFERENCE WORKS.	88 ITEMS.
SHORT LIST NO. 187	TRAVEL AND EXPLORATION.	89 ITEMS.
SHORT LIST NO. 186	NATURAL HISTORY	77 ITEMS.
SHORT LIST NO. 185	THE H-LIST MISCELLANY.	79 ITEMS.
SHORT LIST NO. 184	AUSTRALIANA.	77 ITEMS.
SHORT LIST NO. 183	BIOGRAPHIES & DIARIES, ETC.	91 ITEMS.
SHORT LIST NO. 182	BOOKS ON BOOKS, LANGUAGE, ETC.	96 ITEMS.
SHORT LIST NO. 181	VOYAGES.	89 ITEMS.
SHORT LIST NO. 180	AN AUSTRALIAN-FLAVOURED MISCELLANY.	93 ITEMS.
SHORT LIST NO. 179	A CHRISTMAS SELECTION.	100 ITEMS.
SHORT LIST NO. 178	DARWINIANA.	80 ITEMS.
SHORT LIST NO. 177	SEAFARING.	89 ITEMS.
SHORT LIST NO. 176	THE G-LIST (A MISCELLANY).	88 ITEMS.
SHORT LIST NO. 175	HEREDITY AND GENETICS.	84 ITEMS.

