



Angelika C. J. Friebe Ltd

Antiquarian Maps, Prints and Illustrated Books

PO Box 503, Dorking,

Surrey RH4 9DD,

England.

T: +44 (0) 1306 877 477 M: + 44 (0) 7950 946 273

E: angelika@mapwoman.com W: www.mapwoman.com

Member of ABA, ILAB & PBFA

**A List Maps & Prints of our
Recent Acquisitions.
September 2016**

All items for sale. Subject to availability.

1. Keizer, Jacob/ De Lat, Jan America: Kaartje van het Zuider-Deel van America together with Kaartje van het Noorder-Deel van America .

S.J.Baalde Amsterdam 1788

copper engraved map with original outline colouring; overall size 21 x 27 cm, plate size 18 x 24 cm.

from G. Brender à Brandis's 'Nieuwe natuur- geschied- en handelkundige Zak- en Reis-atlas...'. - The plates are the result of the collaboration of Keizer and de Lat. Keizer (fl.1706-1750) was a Dutch engraver and draughtsman who moved from Amsterdam to Amelo. Together with de Lat (fl. 1734 - 1750), a map publisher and bookseller from Deventer, they published miniature and pocket atlases up until 1747. N. T. Gravius (fl1788-c1800), a publisher from Amsterdam, acquired and re-issued their plates.

Two maps of the American continent.

folds as issued; edges verys lightly frayed; paper evenly toned; occasionally some foxing; o/w very good condition.

ref:3023 **£400**

2. Dufour India – Vietnam: Inde en deca et au dela du Gange.

steel engraved map; overall size 22 x 28 cm, plate size 20 x 26 cm. Folds as issued, stitch holes left margin; paper evenly toned with some foxing; o/w vg cond.

Very detailed map of India, Burma, Thailand and Vietnam. By A.H.Dufour, from: Abrege de Geographie ...par adrien Balbi.

ref:2954 **£50**

3. Keizer, Jacob/ De Lat, Jan Asia: Kaartje van Asia...

S.J.Baalde Amsterdam 1788

copper engraved map with original outline colouring; overall size 21 x 27 cm, plate size 18 x 24 cm.

from G. Brender à Brandis's 'Nieuwe natuur- geschied- en handelkundige Zak- en Reis-atlas...'. - The plates are the result of the collaboration of Keizer and de Lat. Keizer (fl.1706-1750) was a Dutch engraver and draughtsman who moved from Amsterdam to Amelo. Together with de Lat (fl. 1734 - 1750), a map publisher and bookseller from Deventer, they published miniature and pocket atlases up until 1747. N. T. Gravius (fl1788-c1800), a publisher from Amsterdam, acquired and re-issued their plates.

Two maps of the Asian continent.

folds as issued; edges verys lightly frayed; paper evenly toned; occasionally some foxing; o/w very good condition.

ref:3024 **£350**

4. Ruscelli, Girolamo (c1504-1566) Asia - India, Thailand, Vietnam, Malaysia: Tabula XI

Ruscelli Venice c1560

copper engraved map; overall size 23,5 x 31 cm, plate size 20 x 26 cm. Latin text on verso. pagination '56'.

From Ruscelli's Italian translation of Ptolemy's 'Geographia' which was published under 'La Geografia di Claudio Tolomeo.'; this very early early map of Asia shows Eastern India, Burma, Thailand, Vietnam and Malaysia.

fold as issued; small part missing lower c'fold, not affecting image; indistinctive platemark top margin; paper evenly toned with some faint staining; o/w vg cond.

ref:3036 **£110**

5. Wagner, Johann Christoph Asia: Asia

Kopfmayer Augsburg 1685-86

copper engraved map; overall size 31 x 37 cm; plate size 28 x 36 cm. fold as issued; paper evenly toned; discolouration in c'fold from glue of paper guard; off-set; some staining; o/w vg cond.



A beautiful and rare map of Asia, from Egypt to Papua New Guinea, by Wagner from 'Delineatio Provinciarum Pannoniae et Imperii Turcici in Oriente...'. The map is set in a scroll, surrounded indigenous plants, animals and scenes. Japan is shown as an peninsula.

ref:2970 **£1300**

6. Lotter, Tobias Conrad Baltic – Livonia: Livoniae et Curlandiae Ducatus cum Insulis...

Augsburg c1760

copper engraved map with original hand colouring; overall size 53 x 61 cm; plate size 49 x 57 cm. fold as issued; edges slightly frayed; edges bent but present; add. crease along c'fold; split to upper and lower fold into image; paper evenly toned; some thumbing and staining; o/w vg cond.

Very beautiful and decorative map of Livonia, Estland and Lithuania, with a large cartouche and small vignette with mile scale.

ref:2968 **£400**

7. Tindal/ Rapin Baltic – Livonia: A correct Chart of the Baltick or East Sea....

London c1745

copper engraved map; overall size 39 x 52 cm; plate size 39 x 48 cm. Folds as issued; paper evenly toned; some off-set; indistinctive plate marks; top and lower margin cropped; o/w vg. cond.

Detailed map of the coast of the Baltic Sea. With an inset of the Harbour of St. Petersburg, a compass rose and a very decorative, large cartouche. From 'Mr. Tindal's Continuation of Mr. Rapin's history of England', with maps engraved by R.W. Seale.

ref:2967 **£200**

8. Bellin, Jacques Nicolas the elder (1703-1772) Canada – Quebec: Plan de la Ville de Quebec
Paris 1757

copper engraved map; overall size 25 x 40 cm, plate size 21 x 30 cm. folds as issued; edges frayed with some minor tears not affecting image; paper evenly toned; some foxing and staining; some off-set; left margin red Russian library stamp; o/w vg cond.

Very detailed plan of Quebec from Prevost's 'Histoire Generale des Voyages' with maps by Bellin.

ref:2959 **£250**

9. Waterflow & Sons China – HongKong: Map of Hong Kong and New Territories.

Waterflow & Sons London, Dustable & Watford c1920

colour printed map; overall size 33 x 39 cm; image size 29 x 36 cm.

Published by Waterlow & Sons, this map shows Hong Kong and the New Territories. From an unknown publication.

Waterlow & Sons Limited was a major worldwide engraver of currency, postage stamps, stocks and bond certificates based in London, Watford and Dunstable in England. The company was founded as a family business in 1810. It was acquired in 1961 by De La Rue.

folds as issued; 1 very small tear to left fold.
ref:3038 **£600**



**10. Lubin, Eylhar Czech Republic - Prague – Defenestration:
Wahre Contrafacturwie die Kays. Rätthe zum Fenster hinaus geworffen worden seindt.**

Cloppenburg Amsterdam c1620-30

copper engraved print; overall size 33 x 40 cm; plate size 27 x 31 cm.

Engraved by van der Keere, for Eylhar Lubinus' 'Regni Bohemiae nova descriptio'.

Beautifully and rare view of the Prager defenestration which was pivotal in the start of the 30 Years War. The view is taken from Klárovo across to the Hradshin, with a deer park in the foreground. There is a short German legend from A to C on the right lower side, with 'B' stating that this is the window of the parliament council from which members were being thrown out of. Two coat-of-arms in the top corners.

Eylhar Lubinus [Lubin, Lübben, Lueben] (1565-1621) was a professor of poetry and Lutheran theology at the University of Rostock, Germany as well as a mathematician and a cartographer.



The 30 Years War was a series of conflicts in Central Europe between 1618 to 1648, initially between various Protestant and Catholic countries of the Holy Roman Empire but eventually involving most of the great ruling powers.

fold as issued; printer's creases; paper weakness with 2 tiny holes; o/w vg cond.
ref:2945 **£450**

11. Morden, Robert England – Bedfordshire: Bedfordshire

Edmund Gibson London 1753

copper engraved map; overall size 45 x 39cm, plate size 42 x 36cm.

Classic county map engraved by Robert Morden, for William Camden's 'Britannia: or a Chorographical Description of Great Britain and Ireland...', published by Edmund Gibson and sold by Abel Swale, Awnsam & John Churchill, London, 1753. 3rd edition.

fold as issued; paper evenly toned with occasional foxing and some faint off-set (which can be mostly erased); o/w very good cond.

ref. Skelton/ Hodgson 171
ref:2999 **£125**

12. Morden, Robert England – Berkshire: Barkshire

Edmund Gibson London 1753

copper engraved map; overall size 45 x 39cm, plate size 42 x 36cm.

Classic county map engraved by Robert Morden, for William Camden's 'Britannia: or a Chorographical Description of Great Britain and Ireland...', published by Edmund Gibson and sold by Abel Swale, Awnsam & John Churchill, London, 1753. 3rd edition.

fold as issued; paper evenly toned with occasional foxing and some faint off-set (which can be mostly erased); o/w very good cond.

ref. Skelton/ Hodgson 171
ref:2998 **£125**

13. Morden, Robert England – Buckinghamshire: Buckinghamshire

Edmund Gibson London 1753

copper engraved map; overall size 45 x 39cm, plate size 42 x 36cm.

Classic county map engraved by Robert Morden, for William Camden's 'Britannia: or a Chorographical Description of Great Britain and Ireland...', published by Edmund Gibson and sold by Abel Swale, Awnsam & John Churchill, London, 1753. 3rd edition.

fold as issued; paper evenly toned with occasional foxing and some faint off-set (which can be mostly erased); o/w very good cond.

ref. Skelton/ Hodgson 171
ref:3007 **£125**

14. Morden, Robert England – Cambridgeshire: Cambridgeshire

Edmund Gibson London 1753

copper engraved map; overall size 45 x 39cm, plate size 42 x 36cm.

Classic county map engraved by Robert Morden, for William Camden's 'Britannia: or a Chorographical Description of Great Britain and Ireland...', published by Edmund Gibson and sold by Abel Swale, Awnsam & John Churchill, London, 1753. 3rd edition.

fold as issued; paper evenly toned with occasional foxing and some faint off-set (which can be mostly erased); o/w very good cond.

ref. Skelton/ Hodgson 171
ref:2986 **£150**

15. Morden, Robert England – Cornwall: Cornwall

Edmund Gibson London 1753

copper engraved map; overall size 45 x 39cm, plate size 42 x 36cm.

Classic county map engraved by Robert Morden, for William Camden's 'Britannia: or a Chorographical Description of Great Britain and Ireland...', published by Edmund Gibson and sold by Abel Swale, Awnsam & John Churchill, London, 1753. 3rd edition.

fold as issued; paper evenly toned with occasional foxing and some faint off-set (which can be mostly erased); o/w very good cond.

ref. Skelton/ Hodgson 171
ref:2992 **£125**

16. Morden, Robert England – Devon: Devonshire

Edmund Gibson London 1753

copper engraved map; overall size 45 x 39cm, plate size 42 x 36cm.

Classic county map engraved by Robert Morden, for William Camden's 'Britannia: or a Chorographical Description of Great Britain and Ireland...', published by Edmund Gibson and sold by Abel Swale, Awnsam & John Churchill, London, 1753. 3rd edition.

fold as issued; paper evenly toned with occasional foxing and some faint off-set (which can be mostly erased); o/w very good cond.

ref. Skelton/ Hodgson 171

ref:2993 **£125**

17. Morden, Robert England – Dorset: Dorsetshire

Edmund Gibson London 1753

copper engraved map; overall size 45 x 39cm, plate size 42 x 36cm.

Classic county map engraved by Robert Morden, for William Camden's 'Britannia: or a Chorographical Description of Great Britain and Ireland...', published by Edmund Gibson and sold by Abel Swale, Awnsam & John Churchill, London, 1753. 3rd edition.

fold as issued; paper evenly toned with occasional foxing and some faint off-set (which can be mostly erased); o/w very good cond.

ref. Skelton/ Hodgson 171

ref:2994 **£125**

18. Morden, Robert England – Essex: Essex

Edmund Gibson London 1753

copper engraved map; overall size 45 x 39cm, plate size 42 x 36cm.

Classic county map engraved by Robert Morden, for William Camden's 'Britannia: or a Chorographical Description of Great Britain and Ireland...', published by Edmund Gibson and sold by Abel Swale, Awnsam & John Churchill, London, 1753. 3rd edition.

fold as issued; paper evenly toned with occasional foxing and some faint off-set (which can be mostly erased); o/w very good cond.

ref. Skelton/ Hodgson 171

ref:3002 **£150**

19. Morden, Robert England – Gloucestershire: Gloucestershire

Edmund Gibson London 1753

copper engraved map; overall size 45 x 39cm, plate size 42 x 36cm.

Classic county map engraved by Robert Morden, for William Camden's 'Britannia: or a Chorographical Description of Great Britain and Ireland...', published by Edmund Gibson and sold by Abel Swale, Awnsam & John Churchill, London, 1753. 3rd edition.

fold as issued; paper evenly toned with occasional foxing and some faint off-set (which can be mostly erased); o/w very good cond.

ref. Skelton/ Hodgson 171

ref:3000 **£125**

20. Morden, Robert England – Hampshire: Hampshire

Edmund Gibson London 1753

copper engraved map; overall size 45 x 39cm, plate size 42 x 36cm.

Classic county map engraved by Robert Morden, for William Camden's 'Britannia: or a Chorographical Description of Great Britain and Ireland...', published by Edmund Gibson and sold by Abel Swale, Awnsam & John Churchill, London, 1753. 3rd edition.

fold as issued; paper evenly toned with occasional foxing and some faint off-set (which can be mostly erased); o/w very good cond.

ref. Skelton/ Hodgson 171

ref:2997 **£125**

21. Morden, Robert England – Hertfordshire: Hertfordshire

Edmund Gibson London 1753

copper engraved map; overall size 39 x 47 cm, plate size 36 x 46 cm.

Classic county map engraved by Robert Morden, for William Camden's 'Britannia: or a Chorographical Description of Great Britain and Ireland...', published by Edmund Gibson and sold by Abel Swale, Awnsam & John Churchill, London, 1753. 3rd edition.

fold as issued; paper evenly toned with occasional foxing and some faint off-set (which can be mostly erased); very small side margins; o/w very good cond.

ref. Skelton/ Hodgson 171

ref:3011 **£125**

22. Morden, Robert England – Kent: Kent

Edmund Gibson London 1753

copper engraved map; overall size 39 x 69 cm, plate size 36 x 64 cm.

Classic county map engraved by Robert Morden, for William Camden's 'Britannia: or a Chorographical Description of Great Britain and Ireland...', published by Edmund Gibson and sold by Abel Swale, Awnsam & John Churchill, London, 1753. 3rd edition.

fold as issued; paper evenly toned with occasional foxing and some faint off-set (which can be mostly erased); o/w very good cond.

ref. Skelton/ Hodgson 171

ref:3008 **£200**

23. Morden, Robert England – Lincolnshire: Lincolnshire

Edmund Gibson London 1753

copper engraved map; overall size 39 x 45 cm, plate size 36x 42 cm.

Classic county map engraved by Robert Morden, for William Camden's 'Britannia: or a Chorographical Description of Great Britain and Ireland...', published by Edmund Gibson and sold by Abel Swale, Awnsam & John Churchill, London, 1753. 3rd edition.

fold as issued; paper evenly toned with occasional foxing and some faint off-set (which can be mostly erased); o/w very good cond.

ref. Skelton/ Hodgson 171

ref:2980 **£100**

24. Morden, Robert England – Middlesex: Middlesex

Edmund Gibson London 1753

copper engraved map; overall size 45 x 39cm, plate size 42 x 36cm.

Classic county map engraved by Robert Morden, for William Camden's 'Britannia: or a Chorographical Description of Great Britain and Ireland...', published by Edmund Gibson and sold by Abel Swale, Awnsam & John Churchill, London, 1753. 3rd edition.

fold as issued; paper evenly toned with occasional foxing and some faint off-set (which can be mostly erased); plate slightly rubbed lower right corner; o/w very good cond.

ref. Skelton/ Hodgson 171

ref:3003 **£175**

25. Morden, Robert England – Norfolk: Norfolk

Edmund Gibson London 1753

copper engraved map; overall size 43 x 61 cm, plate size 37 x 59 cm.

Classic county map engraved by Robert Morden, for William Camden's 'Britannia: or a Chorographical Description of Great Britain and Ireland...', published by Edmund Gibson and sold by Abel Swale, Awnsam & John Churchill, London, 1753. 3rd edition.

fold as issued; paper evenly toned with occasional foxing and some faint off-set (which can be mostly erased); waterstained margin not affecting image; o/w very good cond.

ref. Skelton/ Hodgson 171

ref:3012 **£125**

26. Morden, Robert England – Northamptonshire: Northamptonshire

Edmund Gibson London 1753

copper engraved map; overall size 39 x 45 cm, plate size 36x 42 cm.

Classic county map engraved by Robert Morden, for William Camden's 'Britannia: or a Chorographical Description of Great Britain and Ireland...', published by Edmund Gibson and sold by Abel Swale, Awnsam & John Churchill, London, 1753. 3rd edition.

fold as issued; paper evenly toned with occasional foxing and some faint off-set (which can be mostly erased); o/w very good cond.

ref. Skelton/ Hodgson 171

ref:2985 **£100**

27. Morden, Robert England – Nottinghamshire: Nottinghamshire

Edmund Gibson London 1753

copper engraved map; overall size 39 x 45 cm, plate size 36x 42 cm.

Classic county map engraved by Robert Morden, for William Camden's 'Britannia: or a Chorographical Description of Great Britain and Ireland...', published by Edmund Gibson and sold by Abel Swale, Awnsam & John Churchill, London, 1753. 3rd edition.

fold as issued; paper evenly toned with occasional foxing and some faint off-set (which can be mostly erased); o/w very good cond.

ref. Skelton/ Hodgson 171

ref:2981 **£100**

28. Morden, Robert England – Somerset: Somersetshire

Edmund Gibson London 1753

copper engraved map; overall size 45 x 39cm, plate size 42 x 36cm.

Classic county map engraved by Robert Morden, for William Camden's 'Britannia: or a Chorographical Description of Great Britain and Ireland...', published by Edmund Gibson and sold by Abel Swale, Awnsam & John Churchill, London, 1753. 3rd edition.

fold as issued; paper evenly toned with occasional foxing and some faint off-set (which can be mostly erased); o/w very good cond.

ref. Skelton/ Hodgson 171

ref:2995 **£125**

29. Morden, Robert England – Suffolk: Suffolk

Edmund Gibson London 1753

copper engraved map; overall size 45 x 39cm, plate size 42 x 36cm.

Classic county map engraved by Robert Morden, for William Camden's 'Britannia: or a Chorographical Description of Great Britain and Ireland...', published by Edmund Gibson and sold by Abel Swale, Awnsam & John Churchill, London, 1753. 3rd edition.

fold as issued; paper evenly toned with occasional foxing and some faint off-set (which can be mostly erased); o/w very good cond.

ref. Skelton/ Hodgson 171

ref:3001 **£150**

30. Morden, Robert England – Surrey: Surrey

Edmund Gibson London 1753

copper engraved map; overall size 39 x 45 cm, plate size 36 x 42 cm.

Classic county map engraved by Robert Morden, for William Camden's 'Britannia: or a Chorographical Description of Great Britain and Ireland...', published by Edmund Gibson and sold by Abel Swale, Awnsam & John Churchill, London, 1753. 3rd edition.

fold as issued; paper evenly toned with occasional foxing and some faint off-set (which can be mostly erased); o/w very good cond.

ref. Skelton/ Hodgson 171

ref:3005 **£250**

31. Morden, Robert England – Sussex: Sussex

Edmund Gibson London 1753

copper engraved map; overall size 45 x 39cm, plate size 42 x 36cm.

Classic county map engraved by Robert Morden, for William Camden's 'Britannia: or a Chorographical Description of Great Britain and Ireland...', published by Edmund Gibson and sold by Abel Swale, Awnsam & John Churchill, London, 1753. 3rd edition.

fold as issued; paper evenly toned with occasional foxing and some faint off-set (which can be mostly erased); o/w very good cond.

ref. Skelton/ Hodgson 171

ref:3004 **£150**

32. Morden, Robert England – Wiltshire: Wiltshire

Edmund Gibson London 1753

copper engraved map; overall size 45 x 39cm, plate size 42 x 36cm.

Classic county map engraved by Robert Morden, for William Camden's 'Britannia: or a Chorographical Description of Great Britain and Ireland...', published by Edmund Gibson and sold by Abel Swale, Awnsam & John Churchill, London, 1753. 3rd edition.

fold as issued; paper evenly toned with occasional foxing and some faint off-set (which can be mostly erased); o/w very good cond.

ref. Skelton/ Hodgson 171

ref:2996 **£125**

33. Morden, Robert England - Yorkshire - North Riding: The North-Riding of Yorkshire

Edmund Gibson London 1753

copper engraved map; overall size 45 x 39cm, plate size 42 x 36cm.

Classic county map engraved by Robert Morden, for William Camden's 'Britannia: or a Chorographical Description of Great Britain and Ireland...', published by Edmund Gibson and sold by Abel Swale, Awnsam & John Churchill, London, 1753. 3rd edition.

fold as issued; paper evenly toned with occasional foxing and some faint off-set (which can be mostly erased); o/w very good cond.

ref. Skelton/ Hodgson 171

ref:2991 **£125**

34. Morden, Robert England - Yorkshire - West Riding: The West-Riding of Yorkshire

Edmund Gibson London 1753

copper engraved map; overall size 45 x 39cm, plate size 42 x 36cm.

Classic county map engraved by Robert Morden, for William Camden's 'Britannia: or a Chorographical Description of Great Britain and Ireland...', published by Edmund Gibson and sold by Abel Swale, Awnsam & John Churchill, London, 1753. 3rd edition.

fold as issued; paper evenly toned with occasional foxing and some faint off-set (which can be mostly erased); o/w very good cond.

ref. Skelton/ Hodgson 171

ref:2989 **£125**

35. Morden, Robert England - Yorkshire - East Riding: The East-Riding of Yorkshire

Edmund Gibson London 1753

copper engraved map; overall size 45 x 39cm, plate size 42 x 36cm.

Classic county map engraved by Robert Morden, for William Camden's 'Britannia: or a Chorographical Description of Great Britain and Ireland...', published by Edmund Gibson and sold by Abel Swale, Awnsam & John Churchill, London, 1753. 3rd edition.

fold as issued; paper evenly toned with occasional foxing and some faint off-set (which can be mostly erased); o/w very good cond.

ref. Skelton/ Hodgson 171

ref:2990 £125

36. Morden, Robert England – Islands: The Smaller Islands in the British Ocean

Edmund Gibson London 1753

copper engraved map; overall size 38 x 44 cm, plate size 36 x 42 cm.

Classic map engraved by Robert Morden, for William Camden's 'Britannia: or a Chorographical Description of Great Britain and Ireland...', published by Edmund Gibson and sold by Abel Swale, Awnsam & John Churchill, London, 1753. 3rd edition. The map shows Farne, Scilly and Holy Island, Isle of Man, Jersey, Guernsey, Alderney and Isle of Wight.

fold as issued; paper evenly toned with occasional foxing and some faint off-set (which can be mostly erased); o/w very good cond.

ref. Skelton/ Hodgson 171

ref:3013 £75

37. Morden, Robert England – Oxfordshire: Oxfordshire

Edmund Gibson London 1753

copper engraved map; overall size 45 x 39 cm, plate size 42 x 36 cm.

Classic county map engraved by Robert Morden, for William Camden's 'Britannia: or a Chorographical Description of Great Britain and Ireland...', published by Edmund Gibson and sold by Abel Swale, Awnsam & John Churchill, London, 1753. 3rd edition.

fold as issued; paper evenly toned with occasional foxing and some faint off-set (which can be mostly erased); o/w very good cond.

ref. Skelton/ Hodgson 171

ref:2971 £150

38. Keizer, Jacob/ De Lat, Jan Europe - Mediterranean Sea: 'T Wester Deel van den Middelandse Zee... together with 'T Ooster Deel van den Middelandse Zee...

S.J.Baalde Amsterdam 1788

copper engraved map with original outline colouring; overall size 28 x 33 cm, plate size 24 x 30 cm. each sheet.



from G. Brender à Brandis's 'Nieuwe natuur- geschied- en handelkundige Zak- en Reis-atlas...'. - The plates are the result of the collaboration of Keizer and de Lat. Keizer (fl.1706-1750) was a Dutch engraver and draughtsman who moved from Amsterdam to Amelo. Together with de Lat (fl. 1734 - 1750), a map publisher and bookseller from Deventer, they published miniature and pocket atlases up until 1747. N. T. Gravius (fl1788-c1800), a publisher from Amsterdam, acquired and re-issued their plates.

The Mediterranean See on two sheets.

folds as issued; edges very slightly frayed; paper evenly toned; occasionally some foxing; o/w very good condition.

ref:3032 £200

39. Raemaekers, Louis Europe - Satirical Propaganda WWI map: Het Gekkenhuis (Oud Liedje, Nieuwe Wijs) [The Lunatic asylum: Old song, new tune]

Senefelder Amsterdam 1915

colour printed map; overall size 44 x 57 cm; plate size 40 x 52 cm.



A very interesting and less common satirical map of WWI by famous Dutch cartoonist Louis Raemaekers who, at the beginning of the war, had first hand experience of the cruelty of war which compelled him to create anti-German cartoons. These depicted such poignant criticism of Germany that the German government demanded of the Dutch to put Raemaekers on trial for compromising Dutch neutrality. Raemaeker was forced to leave the Netherlands and settled in London where he continued his work and produced hundreds of political cartoons.

Europe at war: whilst all across Europe a war is raging amongst the various countries, the Netherlands, depicted by a man in a bowler hat, is sitting smoking a pipe but holding a gun in his hand, observing the chaos around him. All the countries are depicted as men except for the Sweden and Norway who are watching with interest, and Sicily and Sardinia who are turned towards each other and are showing no interest at all in the fighting around them.

folds as issued; some markings; o/w vg cond.

ref:3046 **£1950**

40. Tindal/ Rapin Mediterranean Sea: A correct Chart of the Mediterranean Sea from the Straits of Gibraltar to the Levant,...

London c1745

copper engraved map; overall size 39 x 74 cm; plate size 36 x 72 cm. Folds as issued; paper evenly toned; some off-set; indistinctive plate marks; some indentations; o/w exc. cond.

Detailed map of the coast of the Mediterranean Sea. With an inset of Livorno, a compass rose and a very decorative, large cartouche. From 'Mr. Tindal's Continuation of Mr. Rapin's history of England', with maps engraved by R.W. Seale. One of the last maps to show CA as an island!

ref:2966 **£500**

41. Keizer, Jacob/ De Lat, Jan GB: T'Koninkryk van Engeland Schotland en Irland....

S.J.Baalde Amsterdam 1788

copper engraved map with original outline colouring; overall size 21 x 28 cm, plate size 18 x 25 cm.

from G. Brender à Brandis's 'Nieuwe natuur- geschied- en handelkundige Zak- en Reis-atlas...'. - The plates are the result of the collaboration of Keizer and de Lat. Keizer (fl.1706-1750) was a Dutch engraver and draughtsman who moved from Amsterdam to Amelo. Together with de Lat (fl. 1734 - 1750), a map publisher and bookseller from Deventer, they published miniature and pocket atlases up until 1747. N. T. Gravius (fl.1788-c1800), a publisher from Amsterdam, acquired and re-issued their plates.

Charming map of GB, with a small cartouche and scales.

folds as issued; edges very lightly frayed; paper evenly toned; occasionally some foxing; o/w very good condition.

ref:3017 **£50**

42. de Wit, Frederick India - Great Mogul Empire

Covens & Mortier Amsterdam c1710

copper engraved map with old outline colouring. overall size 47 x 56 cm; plate size 42 x 52 cm.

Map of the Great Mogul Empire in Northern India, covering the area from Iran to Burma. Showing dominantly the rivers Indus and Ganges; decorated with elephants and camels. Decorative cartouche with putti, a vignette with scales and ship.

fold as issued; one printer's crease alongside c'fold; o/w vg cond.

ref:3040 **£350**

43. Dufour India – Calcutta: Calcutta

Jules Renouard Paris 1838

steel engraved map; overall size 22 x 28 cm, plate size 20 x 25 cm. Folds as issued, stitch holes left margin; paper evenly toned with some foxing; o/w vg cond.

Very detailed map of Calcutta, with a 2 legends. By A.H.Dufour, from: *Abrege de Geographie ...par adrien Balbi.*

ref:2953 **£100**

44. Kitchin, Thomas India - British Dominions: The East Indies including more particularly The British Dominions on the Continent of India....

London 1779

copper engraved map; overall size 47 x 65 cm, plate size 43 x 58 cm. folds as issued; some add. creases; edges frayed; folds splits but not affecting image; paper evenly toned; o/w vg cond.

Detailed map of India and the Bay of Bengal, with emphasis on British Dominions. From John Blair's *Chronology and History of the World*, first published in 1754.

ref:2963 **£250**

45. Morden, Robert Ireland: Ireland

Edmund Gibson London 1753

copper engraved map; overall size 45 x 39cm, plate size 42 x 36cm.

Classic county map engraved by Robert Morden, for William Camden's 'Britannia: or a Chorographical Description of Great Britain and Ireland...', published by Edmund Gibson and sold by Abel Swale, Awnsam & John Churchill, London, 1753. 3rd edition.

fold as issued; paper evenly toned with occasional foxing and some faint off-set (which can be mostly erased); o/w very good cond.

ref. Skelton/ Hodgson 171

ref:3006 **£200**

46. Tindal/ Rapin Ireland: A Map of the Kingdom of Ireland.

London c1745

copper engraved map; overall size 51 x 42 cm; image size 49 x 39 cm. Folds as issued; paper evenly toned; some staining; some off-set; indistinctive plate marks; tear in folds; paper loss lower left corner as issued; o/w vg cond.

Detailed map of Ireland, part of Scotland and England. From 'Mr. Tindal's Continuation of Mr. Rapin's history of England', with maps engraved by R.W. Seale.

ref:2964 **£250**

47. Tindal/ Rapin Ireland - coast line: A Map of the Kingdom of Ireland.

London c1745

copper engraved map; overall size 51 x 43 cm; plate size 49 x 39 cm. Folds as issued; edges slightly frayed as issued; paper evenly toned; some off-set; o/w exc. cond.

Detailed map of the coasts of Ireland, part of Scotland and England. From 'Mr. Tindal's Continuation of Mr. Rapin's history of England', with maps engraved by R.W. Seale.

ref:2962 **£175**

48. Keizer, Jacob/ De Lat, Jan Italy: Kaart van Italie.....

S.J.Baalde Amsterdam 1788

copper engraved map with original outline colouring; overall size 21 x 27 cm, plate size 18 x 25 cm.

from G. Brender à Brandis's 'Nieuwe natuur- geschied- en handelkundige Zak- en Reis-atlas...'. - The plates are the result of the collaboration of Keizer and de Lat. Keizer (fl.1706-1750) was a Dutch engraver and draughtsman who moved from Amsterdam to Amelo. Together with de Lat (fl. 1734 - 1750), a map publisher and bookseller from Deventer, they published miniature and pocket atlases up until 1747. N. T. Gravius (fl1788-c1800), a publisher from Amsterdam, acquired and re-issued their plates.

Charming map of the whole of Italy, with a small cartouche and scales.

folds as issued; edges very lightly frayed; paper evenly toned; occasionally some foxing; o/w very good condition.

ref:3016 **£75**

49. Keizer, Jacob/ De Lat, Jan Italy – Sardinia: 'T Koninkryk Sardinien.....

S.J.Baalde Amsterdam 1788

copper engraved map with original outline colouring; overall size 28 x 21 cm, plate size 24 x 18 cm.

from G. Brender à Brandis's 'Nieuwe natuur- geschied- en handelkundige Zak- en Reis-atlas...'. - The plates are the result of the collaboration of Keizer and de Lat. Keizer (fl.1706-1750) was a Dutch engraver and draughtsman who moved from Amsterdam to Amelo. Together with de Lat (fl. 1734 - 1750), a map publisher and bookseller from Deventer, they published miniature and pocket atlases up until 1747. N. T. Gravius (fl1788-c1800), a publisher from Amsterdam, acquired and re-issued their plates.

Detailed map of Sardinia.

folds as issued; edges very lightly frayed; paper evenly toned; occasionally some foxing; o/w very good condition.

ref:3026 **£150**

50. Keizer, Jacob/ De Lat, Jan Italy - Southern Italy – Sicily: 'T Koninkryk van Napels en Sicilien...

S.J.Baalde Amsterdam 1788

copper engraved map with original outline colouring; overall size 28 x 21 cm, plate size 24 x 18 cm.

from G. Brender à Brandis's 'Nieuwe natuur- geschied- en handelkundige Zak- en Reis-atlas...'. - The plates are the result of the collaboration of Keizer and de Lat. Keizer (fl.1706-1750) was a Dutch engraver and draughtsman who moved from Amsterdam to Amelo. Together with de Lat (fl. 1734 -

1750), a map publisher and bookseller from Deventer, they published miniature and pocket atlases up until 1747. N. T. Gravius (fl1788-c1800), a publisher from Amsterdam, acquired and re-issued their plates.

Charming map of Southern Italy with Sardinia.

folds as issued; edges verys lightly frayed; paper evenly toned; occasionally some foxing; o/w very good condition.

ref:3025 £75

51. Keizer, Jacob/ De Lat, Jan Italy – Tuscany: Kerklykenstaat en het Hert. Toscane....

S.J.Baalde Amsterdam 1788

copper engraved map with original outline colouring; overall size 28 x 21 cm, plate size 24 x 18 cm.

from G. Brender à Brandis's 'Nieuwe natuur- geschied- en handelkundige Zak- en Reis-atlas...'. - The plates are the result of the collaboration of Keizer and de Lat. Keizer (fl.1706-1750) was a Dutch engraver and draughtsman who moved from Amsterdam to Amelo. Together with de Lat (fl. 1734 - 1750), a map publisher and bookseller from Deventer, they published miniature and pocket atlases up until 1747. N. T. Gravius (fl1788-c1800), a publisher from Amsterdam, acquired and re-issued their plates.

Detailed map of Tuscany.

folds as issued; edges verys lightly frayed; paper evenly toned; occasionally some foxing; o/w very good condition.

ref:3027 £100

52. Kitchin, Thomas Korea: A Map of Quan-Tong or Lyau-Tong Province; and the Kingdom of Kau-Li or Korea.

London 1747

coper engraved map; overall size 34 x 26 cm; plate size 27 x 23 cm. folds as issued; small right margin; paper evenly toned; o/w exc. cond.

Very detailed map of Korea, with small but decorative cartouche.

ref:2961 £300

53. Dufour USA - New York: New York: Plan General de la Ville/ Plan Particulier de la Partie Sud de la Ville.

Jules Renouard Paris 1838

steel engraved map; overall size 22 x 28 cm, plate size 20 x 26 cm. Folds as issued, stitch holes left margin; paper evenly toned with some foxing; o/w vg cond.

Very detailed map of Manhattan with Brooklyn, and a 30 key legend. By A.H.Dufour, from: *Abrege de Geographie ...par Adrien Balbi.*

ref:2955 £125

54. Tindal/ Rapin North America - California as an island: A Map of North America...West Indies...

London c1745

copper engraved map; overall size 39 x 54 cm; image size38 x 47 cm. Folds as issued; paper evenly toned; some staining; some off-set; indistinctive plate marks; top cropped; 1 small burn hole; o/w exc. cond.

Detailed map of North America with California as an island, and the West Indies. From 'Mr. Tindal's Continuation of Mr. Rapin's history of England', with maps engraved by R.W. Seale. One of the last maps to show CA as an island!

ref:2965 **£1200**

55. Anon. Philippines: Bird's-eye View of Manilla, Luzon, Philippine Islands.

London c1885



wood engraved view; Image size 10 x 14,5 cm. printed text on verso, part of a larger sheet.

Charming engraving of Manilla from an unknown English publication.

ref:2956 **£50**


56. Taylor, Ruth Philippines: Philippine Islands

1935

colour printed map; map size 29 x 21,5 cm. paper slightly toned around the edges; stitch holes in top margin; text of Rhode Island on verso.

This highly decorative pictorial map is by Ruth Taylor from the atlas 'Our USA - A Gay Geography, published in 1935', with text by Frank Taylor. The map shows a stereotypical life on the islands, with references to local industries, sites and activities. Maps from this atlas are rare to come by and are a real addition to any collection.

ref:2951 **£175**



57. Morden, Robert Scotland - North Scotland: A New Map of the North Part of Scotland

Edmund Gibson London 1753

copper engraved map; overall size 39 x 47 cm, plate size 36 x 46 cm.

Classic county map engraved by Robert Morden, for William Camden's 'Britannia: or a Chorographical Description of Great Britain and Ireland...', published by Edmund Gibson and sold by Abel Swale, Awnsam & John Churchill, London, 1753. 3rd edition.

fold as issued; paper evenly toned with occasional foxing and some faint off-set (which can be mostly erased); very small side margins; o/w very good cond.

ref. Skelton/ Hodgson 171

ref:3009 **£200**

58. Morden, Robert Scotland - South Scotland: A New Map of the South Part of Scotland

Edmund Gibson London 1753

copper engraved map; overall size 39 x 47 cm, plate size 36 x 46 cm.

Classic county map engraved by Robert Morden, for William Camden's 'Britannia: or a Chorographical Description of Great Britain and Ireland...', published by Edmund Gibson and sold by Abel Swale, Awnsam & John Churchill, London, 1753. 3rd edition.

fold as issued; paper evenly toned with occasional foxing and some faint off-set (which can be mostly erased); very small side margins; o/w very good cond.

ref. Skelton/ Hodgson 171
ref:3010 £200

59. Bellin, Jacques Nicolas the elder (1703-1772) Philippines: Carte des Isles Philippines. Dressees sur la Carte Espagnole du R.P.Murillo de Velarde.2e feuille

Paris c1752

copper engr. map with old colouring; plate size 22 x 30,5 cm; fold as issued, some foxing and browning; colour applied unevenly; some off-set; indistinctive platemarks; o/w vg cond.

shows the Southern islands of the Philippines.

from: Prevost's L'Histoire Generale des Voyages.
ref:2950 £125



60. Bellin, Jacques Nicolas the elder (1703-1772) Malaysia – Singapore: Kaart van de Straat van Malakka.

Paris c1760

copper engraved map; overall size 20 x 32 cm, plate size 17 x 29 cm. folds as issued; edges frayed with some minor tears not affecting image; paper evenly toned; some foxing and staining; some off-set; some faint creases; o/w vg cond.

From the Dutch edition of Prevost's 'Histoire Generale des Voyages' with maps by Bellin. Detailed map of the Straits of Malacca between the Malay Peninsula and Sumatra, showing the Straits of Singapore.

ref:2960 £295

61. Meyer's Handatlas Sweden – Stockholm: Plan von Stockholm 1844.

Hildburghausen c1850

steel engraved map; image size 35 x 42 cm. cropped to top and lower margin not affecting image; backed with blue paper; o/w vg cond.

Very detailed plan of Stockholm with an inset of a panorama view of Stockholm.

ref:2957 £125

62. Lotter, Tobias Conrad Turkey – Constantinople: Nova Mappa Maris Nigri et Freti Constantinopolitani...

Augsburg c1760

copper engraved map with old hand colouring; overall size 53 x 61 cm; plate size 50 x 58 cm. fold as issued; edges slightly frayed; edges bent but present; split lower c' fold into image; paper evenly toned; some thumbing and staining; o/w vg cond.

Very beautiful and decorative map of the Black Sea and Crimea, with a large inset of Constantinople.

ref:2969 £450

63. Bellin, Jacques Nicolas the elder (1703-1772) USA - Florida, Louisiana: Carte de la Floride, de la Louisiane et Pays Voisins...

Paris 1758

copper engraved map with modern hand colouring. overall size 25 x 34 cm, plate size 23 x 32 cm.

from Bellin's Histoire Generale des Voyages. Classic map of Louisiana, Florida and parts of the East coast of America.

fold as issued; on verso: hand written contemporary annotation; o/w vg cond.

ref:3039 £250

64. Morden, Robert Wales - North Wales – Anglesey: A New and Correct Map of North-Wales
Edmund Gibson London 1753

copper engraved map; overall size 45 x 39cm, plate size 42 x 36cm.

Classic county map engraved by Robert Morden, for William Camden's 'Britannia: or a Chorographical Description of Great Britain and Ireland...', published by Edmund Gibson and sold by Abel Swale, Awnsham & John Churchill, London, 1753. 3rd edition.

fold as issued; paper evenly toned with occasional foxing and some faint off-set (which can be mostly erased); o/w very good cond.

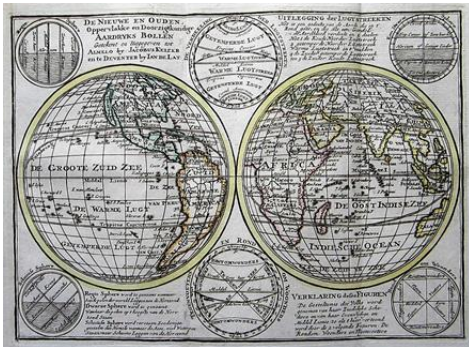
ref. Skelton/ Hodgson 171

ref:2988 £125

65. Keizer, Jacob/ De Lat, Jan World - Double Hemispheres: De Nieuwe en Ouden, Oppervlakkeen Doorzigtkundige Aardrykes Bollen....

S.J.Baalde Amsterdam 1788

copper engraved map with original outline colouring; overall size 21 x 28 cm, plate size 18 x 24 cm.



from G. Brender à Brandis's 'Nieuwe natuur- geschied- en handelkundige Zak- en Reis-atlas...'. - The plates are the result of the collaboration of Keizer and de Lat. Keizer (fl.1706-1750) was a Dutch engraver and draughtsman who moved from Amsterdam to Amelo. Together with de Lat (fl. 1734 - 1750), a map publisher and bookseller from Deventer, they published miniature and pocket atlases up until 1747. N. T. Gravius (fl1788-c1800), a publisher from Amsterdam, acquired and re-issued their plates.

Charming map of a double hemisphere map with 6 astronomical insets.

folds as issued; edges very slightly frayed; paper evenly toned; occasionally some foxing; o/w very good condition.

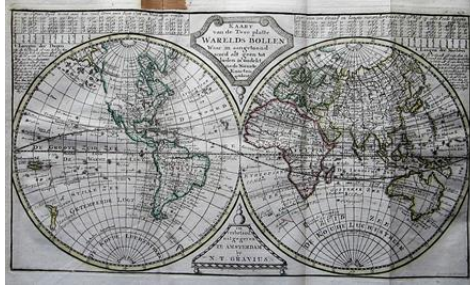
ref:3021 £120

66. Keizer, Jacob/ De Lat, Jan World - Double Hemispheres: Kaart van de Twee platte Warelds Bollen....

S.J.Baalde Amsterdam 1788

copper engraved map with original outline colouring; overall size 28 x 34 cm, plate size 24 x 31 cm.

from G. Brender à Brandis's 'Nieuwe natuur- geschied- en handelkundige Zak- en Reis-atlas...'. - The plates are the result of the collaboration of Keizer and de Lat. Keizer (fl.1706-1750) was a Dutch engraver and draughtsman who moved from Amsterdam to Amelo. Together with de Lat (fl. 1734 - 1750), a map publisher and bookseller from Deventer, they published miniature and pocket atlases up until 1747. N. T. Gravius (fl1788-c1800), a publisher from Amsterdam, acquired and re-issued their plates.



Beautiful double hemispheres map with a small cartouche and one vignette, and explanatory text.

folds as issued; edges very lightly frayed; paper evenly toned; occasionally some foxing; split to top c'fold, stopping at platemark; rep. to tear with brown paper; o/w very good condition.

ref:3029 £450

67. Keizer, Jacob/ De Lat, Jan World - Mercator's Projection: Kaart van de Geheele Wereld na de Alderlaatste Ondekkingen...

S.J.Baalde Amsterdam 1788

copper engraved map with original outline colouring; overall size 28 x 34 cm, plate size 24 x 31 cm.

from G. Brender à Brandis's 'Nieuwe natuur- geschied- en handelkundige Zak- en Reis-atlas...'. - The plates are the result of the collaboration of Keizer and de Lat. Keizer (fl.1706-1750) was a Dutch engraver and draughtsman who moved from Amsterdam to Amelo. Together with de Lat (fl. 1734 - 1750), a map publisher and bookseller from Deventer, they published miniature and pocket atlases up until 1747. N. T. Gravius (fl1788-c1800), a publisher from Amsterdam, acquired and re-issued their plates.



Beautiful world map on Mercator's projection, with one small cartouche and a compass rose.

folds as issued; edges very slightly frayed; paper evenly toned; occasionally some foxing; o/w very good condition.

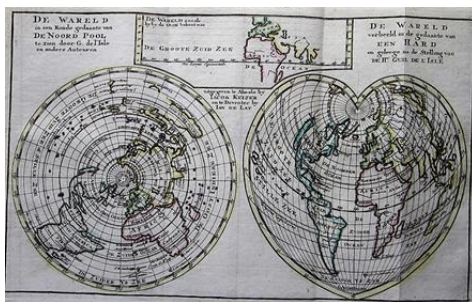
ref:3030 £450

68. Keizer, Jacob/ De Lat, Jan World - Polar projection - Cortoid form: De wareld in een Ronde gedaante van de Noord pool.../ De Wareld verbeeld in de gedaante van een Hart....

S.J.Baalde Amsterdam 1788

copper engraved map with original outline colouring; overall size 28 x 33 cm, plate size 24 x 30 cm. each sheet.

from G. Brender à Brandis's 'Nieuwe natuur- geschied- en handelkundige Zak- en Reis-atlas...'. - The plates are the result of the collaboration of Keizer and de Lat. Keizer (fl.1706-1750) was a Dutch engraver and draughtsman who moved from Amsterdam to Amelo. Together with de Lat (fl. 1734 - 1750), a map publisher and bookseller from Deventer, they published miniature and pocket atlases up until 1747. N. T. Gravius (fl1788-c1800), a publisher from Amsterdam, acquired and re-issued their plates.



A very unusual map: on one sheet, two world maps: one is a North polar projection, the other the World in cordiform form.

folds as issued; edges very slightly frayed; paper evenly toned; occasionally some foxing; o/w very good condition.


ref:3033 £200

69. Keizer, Jacob/ De Lat, Jan World - Polar Projections: II Schuine Ronde Aard-Bolle waar van t'Middelpunt is Amsterdam... together with II Schuine Ronde Aard-Bolle waar van t'Middelpunt is Parys...

S.J.Baalde Amsterdam 1788

copper engraved map with original outline colouring; overall size 21 x 28 cm, plate size 18 x 24 cm.

from G. Brender à Brandis's 'Nieuwe natuur- geschied- en handelkundige Zak- en Reis-atlas...'. - The plates are the result of the collaboration of Keizer and de Lat. Keizer (fl.1706-1750) was a Dutch engraver and draughtsman who moved from Amsterdam to Amelo. Together with de Lat (fl. 1734 - 1750), a map publisher and bookseller from Deventer, they published miniature and pocket atlases up until 1747. N. T. Gravius (fl1788-c1800), a publisher from Amsterdam, acquired and re-issued their plates.



Two maps of polar projections with 6 astronomical insets, one centred on Amsterdam, the other on Paris as the centre point.

folds as issued; edges verys lightly frayed; paper evenly toned; occasionally some foxing; o/w very good condition.

ref:3022 £200

70. Keizer, Jacob/ De Lat, Jan World - Polar Projections: De Zuid Pool... together with De Noord Pool....

S.J.Baalde Amsterdam 1788

copper engraved map with original outline colouring; overall size 28 x 31 cm, plate size 24 x 28 cm. each sheet.

from G. Brender à Brandis's 'Nieuwe natuur- geschied- en handelkundige Zak- en Reis-atlas...'. - The plates are the result of the collaboration of Keizer and de Lat. Keizer (fl.1706-1750) was a Dutch engraver and draughtsman who moved from Amsterdam to Amelo. Together with de Lat (fl. 1734 - 1750), a map publisher and bookseller from Deventer, they published miniature and pocket atlases up until 1747. N. T. Gravius (fl1788-c1800), a publisher from Amsterdam, acquired and re-issued their plates.

2 sheets, each depicting a polar projection with islands.

folds as issued; edges very slightly frayed; paper toned; occasionally some foxing; o/w very good

ref:3035 £250



insets of

evenly condition.

71. Giovannoli, Aloisio *Decorative. - Roman Masks* SERIE DI MASCHERONI CAVATI DALL' ANTICO CHE PER LA PRIMA VOLTA ESCONO IN LUCE INTAGLIATI IN RAME.

VENANZIO MONALDINI Rome 1781

book: small folio; copper engravings; overall size 35 x 23 cm; plate size 21 x 16 cm.



Very rare collection of 33 (of 38) plates of Roman masks/ fountainheads. There is only one price record from Sotheby's in 2012 where a complete book sold for £7500.

binding some wear and tear on half-calf binding; plates: nice thick paper; slightly browned and foxed; edges slightly frayed in places; slightly warped in places; o/w vg cond. NB: this is sold its value of prints rather than a collectible book!

ref:3049 **£1,650**