

GASTON RENARD Pty. Ltd.

Postal Address:

P.O. Box 1030,
Ivanhoe, Melbourne,
Victoria, 3079, Australia.

Established 1945

(A.C.N. 005 928 503)

ABN: 68 893 979 543

www.GastonRenard.com

Electronic communications:

Telephone: +61 (0)3 9459 5040


FAX: +61 (0)3 9459 6787

E-mail: books@GastonRenard.com

SHORT LIST No. 203 - 2016.

TRAVEL AND EXPLORATION.

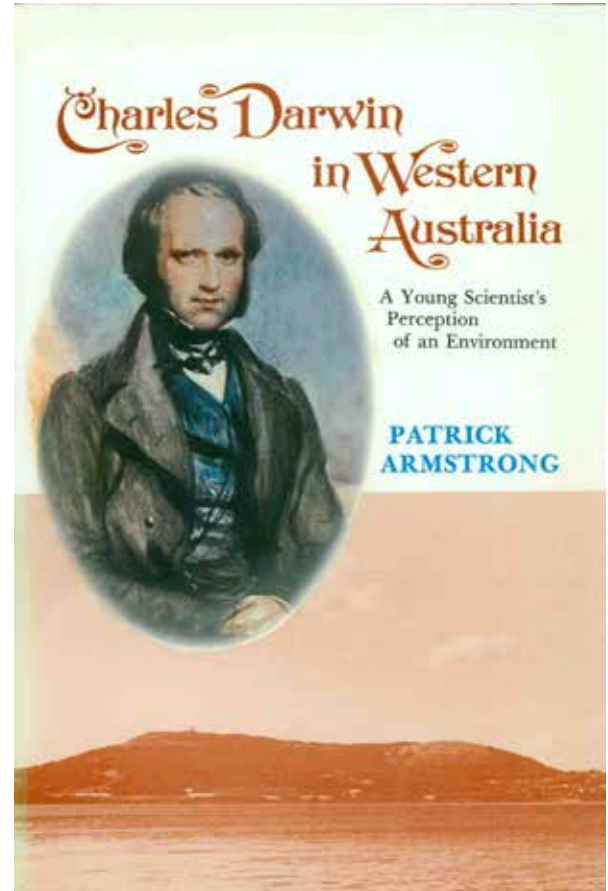
- 1 Allen, W. E. D.; Editor. **RUSSIAN EMBASSIES TO THE GEORGIAN KINGS (1589-1605)**. Edited with Introduction, Additional Notes, Commentaries and Bibliography by W. E. D. Allen. Texts translated by Anthony Mango. 2 vols., First Edition; Vol. I, pp. xxxii, 368; 5 folding & 1 full-page maps, 11 plates (3 coloured); Vol. II, pp. x, 369-640, [6](blank); 1 folding map & 1 full-page coloured map, 2 coloured & 5 b/w plates, genealogical notes & tables, bibliography, index; original cloth; (a superficial waterstain to cloth of Vol. I, otherwise a fine set in dustwrappers). Cambridge; Published for the Hakluyt Society at the University Press; 1970. ****Hakluyt Society Second Series, Vols. 138 & 139.* #19099 **A\$55.00**



- 2 **Amundsen, Roald. THE SOUTH POLE:** An Account of the Norwegian Antarctic Expedition in the "Fram", 1910-1912. Translated from the Norwegian by A. G. Chater. 2 vols., thick med. 8vo (approx.; 230 mm. by 155 mm.), First U.S. Edition; Vol. I, pp. xxxvi, 392; folding tinted General Map of the South Polar Region at end, 1 other map, 57 plates; Vol. II, pp. x, 450(last blank); 2 folding charts and 2 full-page charts, 16 other maps & charts, 43 plates, 7 text figures, folding sectional diagrams of the "Fram", 5 scientific appendices, index; original cloth (a little worn & discoloured; spines wrinkled); top edges gilt; (light marginal staining to most plates; the final folding chart to Vol. II crudely repaired with sticky tape); nevertheless a sound and complete set; scarce. New York; Lee Keedick; 1913. ****Spence 18; Renard 20; Rosove A9.B2. This edition consists of the sheets of the First London Edition (first impression), with the title-leaf and last leaf in each volume replaced by cancel leaves with the U.S. details, and is identical in content to the First London Edition.* #62491 **AS\$450.00**




- 3 **Armstrong, Patrick.** **CHARLES DARWIN IN WESTERN AUSTRALIA.** A Young Scientist's Perception of an Environment. First Edition; pp. viii, 80; 24 illustrations, appendix, notes, index; original stiff wrappers; a nice copy. Nedlands, W.A.; University of Western Australia Press, Western Australia Experience Series; (1985). #66410 **A\$45.00**




- 4 **Badger, Geoffrey. *THE EXPLORERS OF THE PACIFIC.*** Cr. 4to, First Edition; pp. 248; endpaper & several full-page & text maps, 12 coloured plates, numerous illustrations (some full-page), notes, 8 appendices, bibliography, index; original papered boards; a fine copy in dustwrapper. (Sydney); Kangaroo Press; (1988). ****Including Polynesian voyaging, Cook, Bougainville, Vancouver, La Perouse, Flinders, Dumont d'Urville, etc.* #26778


A\$75.00




- 5 **Barr, William and Williams, Glyndwr**; Editors. **VOYAGES TO HUDSON BAY IN SEARCH OF A NORTHWEST PASSAGE 1741-1747**. Volume I. The Voyage of Christopher Middleton 1741-1742. First Edition; pp. xiv, 338(last 5 blank); 11 illusts., bibliog., index. [and] Volume II. The Voyage of William Moor and Francis Smith, 1746-1747. First Edition; pp. [ii], xvi, 398(last 5 blank); 20 illusts. (incl. double-page map & double-page illust.), 2 bibliogs., index. Together, 2 vols., original cloth; a fine set in dustwrappers. London; The Hakluyt Society; 1994-95. ****Hakluyt Society Second Series, Vols. 177 & 181*. #57438 **A\$125.00**




- 6 **Batty, Beatrice. FORTY-TWO YEARS AMONGST THE INDIANS AND ESKIMO.** Pictures from the Life of The Right Reverend John Hordern. Cr. 8vo, Facsimile Edition; pp. 224(last blank); full-page map, 14 illustrations; original cloth; a fine copy. New Delhi; Asian Educational Services; 1996. ****First published in 1893 by The Religious Tract Society; the original portrait frontispiece was not reproduced in this facsimile.* #32599 **A\$25.00**




- 7 **Beale, Edgar. KENNEDY OF CAPE YORK.** Med. 8vo, First Edition; pp. [xii], 284(last 3 blank); endpaper maps, 2 double-page, 1 full-page & 3 text maps, 20 plates, bibliography including MS., newspaper & Registries sections, notes, sources, etc., index; original papered boards; (some minor internal soiling); a very good copy in dustwrapper. (Adelaide); Rigby; (1970). #5009 **A\$75.00**




- 8 [Bechervaise, John; & 38 other Authors]. **ANTARCTICA:** Great Stories from the Frozen Continent. Med. 4to, First Edition; pp. 320; 1 double-page & 2 full-page maps & numerous smaller ones throughout (mainly coloured), hundreds of coloured & b/w. photos, gazetteer to the maps, general index; original slick, colour-illustrated boards; (a very slight bump to lower board); a nice copy in dustwrapper. Sydney, London, [etc.]; Published by Reader's Digest; (1985). ****As with so many other Reader's Digest reference books (as opposed to the condensed variety) a very useful and informative reference, well illustrated, and now out of print and much sought after. Renard 104. #12799 A\$165.00*



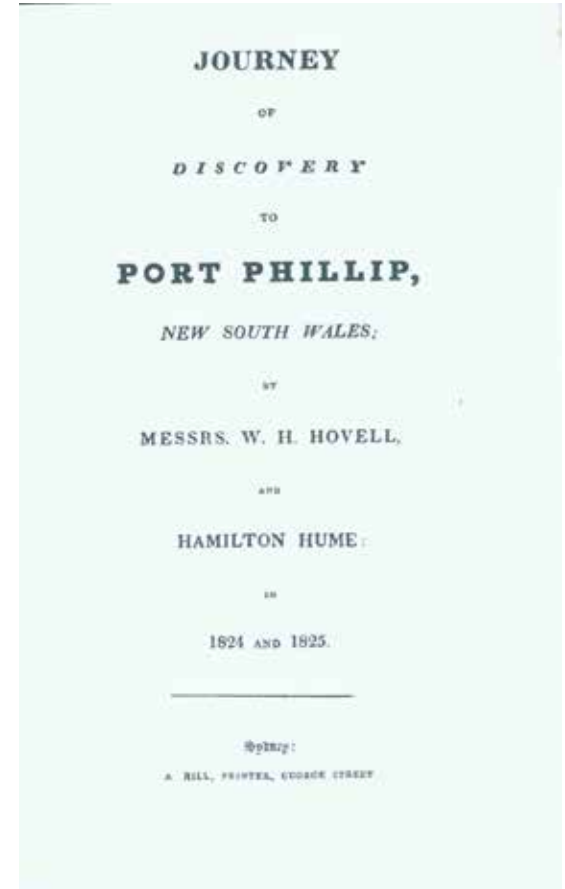
- 9 **Beebe, William.** **GALAPAGOS.** World's End. With a Coloured Frontispiece by Isabel Cooper, and 48 illustrations mostly from photographs by John Tee-Van. Published under the auspices of the New York Zoological Society. Roy. 8vo, Ninth Impression; pp. [iv], xx, 448 (last 5 blank); coloured frontispiece & 48 b/w. plates, 2 appendices, bibliography, index; original cloth; a very good copy in taped remains of dustwrapper; scarce. New York & London; G. P. Putnam's Sons; (1924) [but 1932 or later]. ****First published in 1924.* #19085 **A\$100.00**



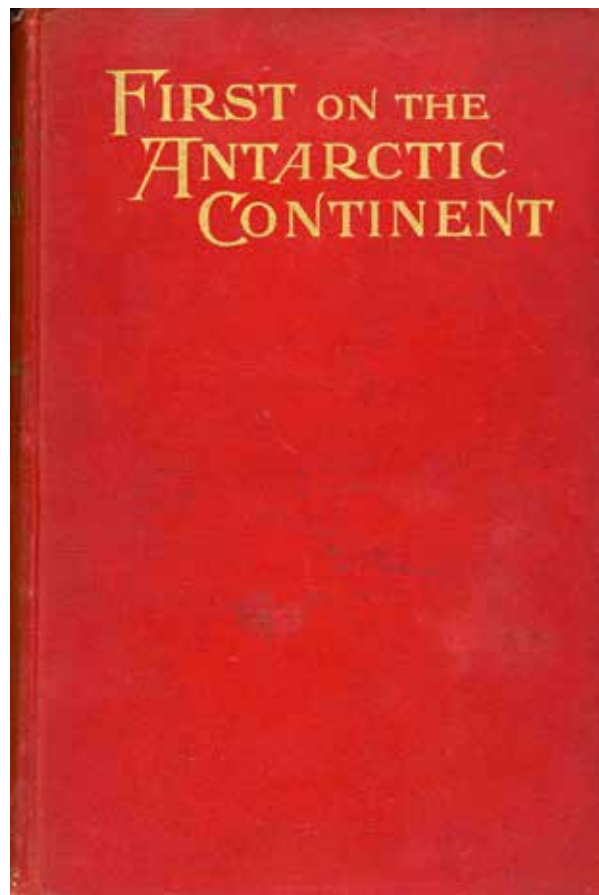
- 10 **Blackmer, Henry Myron, II:** **THE LIBRARY OF HENRY MYRON BLACKMER II.** Sold by Order of the Executor. 4to; pp. [xviii], 636, [18]; very numerous coloured & b/w. illustrations, bibliography, index; original cloth, with mounted illustration; a fine copy. London; Sotheby's; 1989. ****A fine catalogue of a magnificent collection of Greek, Turkish, Levantine and Egyptian material, comprising 1515 lots.* #19238 **A\$110.00**



- 11 [Bland, William; Editor]. **JOURNEY OF DISCOVERY TO PORT PHILLIP, NEW SOUTH WALES;** by Messrs. W. H. Hovell, and Hamilton Hume; in 1824 and 1825. Sydney: A. Hill, Printer, George Street. Facsimile of First Edition; pp. [ii], [iv], viii, 88(last blank), [8](Appendix, last 3 blank); original vinyl; a fine copy. [Adelaide; Libraries Board of South Australia; 1965]. ****Australiana Facsimile Editions, No. 12 (610 copies printed). The original edition, published in 1831, is extremely rare, and the second edition of 1837 is also very rare. This is an interesting copy, from the library of Brigadier Lawrence Fitzgerald, with bookplate, and with numerous pencilled notes on geographical locations, etc. in margins; also a pasted-in note concerning the original edition in the State Library of Victoria.* #6508 A\$175.00




- 12 **Borchgrevink, C. E.**; Commander of the Expedition. **FIRST ON THE ANTARCTIC CONTINENT:** Being an Account of the British Antarctic Expedition 1898-1900. First Edition; pp. xvi, 334, 32(adv); 3 folding tinted maps by William Colbeck, 19 full-page plates (including photogravure portrait frontispiece), 178 photos. in text (including text map), appendices, index; original red cloth, gilt; (boards very slightly marked; a very small stain at top of frontispiece & title-page; nevertheless a very nice copy); very scarce. London; George Newnes, Ltd.; 1901. ****Spence 151; U.S.N. 23-52.11; Renard 153; Rosove 45.A1.b. The secondary binding.* #33961 **A\$2200.00**




- 13 **Botting, Douglas.** **HUMBOLDT AND THE COSMOS.** Cr. 4to; pp. 296(last blank); 5 maps (3 full-page), 4 double-page & 32 full-page coloured plates, 27 full-page & 87 other b/w. illustrations, bibliography, index; original stiff pictorial wrappers; (small corner cut from top of first leaf); a very good copy. London; Sphere Books; (1973). #50451

A\$30.00



- 14 **Bowden, K. M. CAPTAIN JAMES KELLY OF HOBART TOWN.** First Edition; pp. xii, 128(last 2 blank); 2 full-page & 1 other maps, 7 plates (1 double-page), 4 appendices, notes, bibliography; original cloth; a nice copy in slightly worn dustwrapper. (Parkville); Melbourne University Press; (1964). #9084 **A\$65.00**



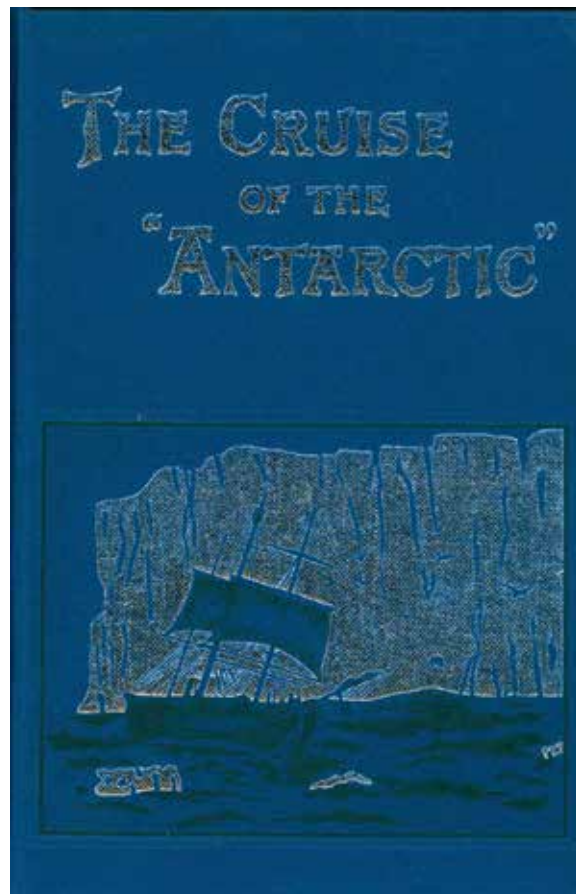
- 15 **Boyce, Barry. A TRAVELER'S GUIDE TO THE GALAPAGOS ISLANDS.** First Edition; pp. [x], 238(last blank); 2 double-page & 1 full-page maps, 24 coloured plates, bibliography, general index, Tour Operations index; original stiff pictorial wrappers; a nice copy. San Jose, California; Galapagos Travel; (1990). #65518 **A\$25.00**



- 16 **Bull, H. J.** **THE CRUISE OF THE 'ANTARCTIC'** to the South Polar Regions. With Frontispiece by W. L. Wyllie, A.R.A., and Illustrations by W. G. Burn Murdoch. Facsimile Edition; pp. xxii, 244(last blank); 12 plates, appendices; original dark blue cloth, decorated in silver & black; a fine copy. (Bungay, Suffolk); The Paradigm Press, Bluntisham Books; 1984. ****With new introduction by D. W. H. Walton, pp. [xv]-xxi. Renard 221; Rosove 55.B1.*

#4812

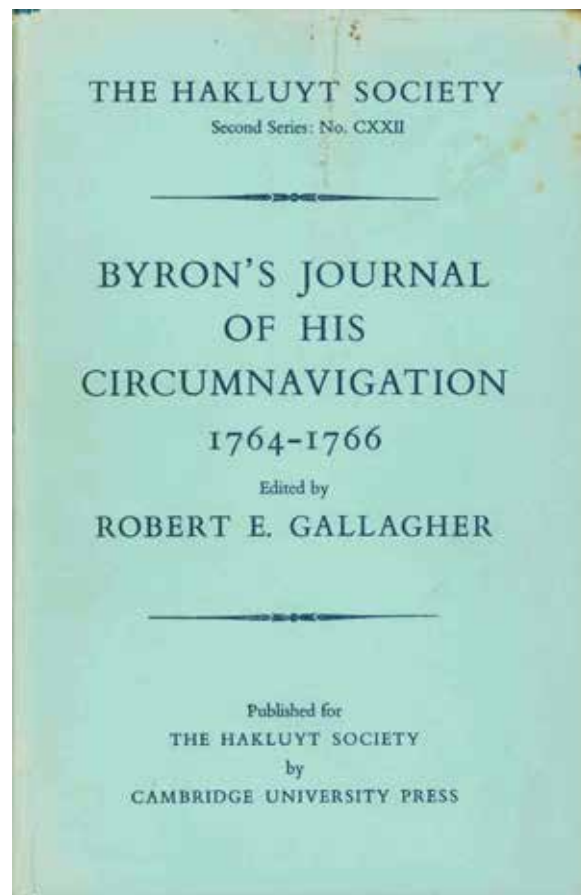
A\$265.00



- 17 **Byrd, Richard Evelyn**; Rear Admiral, U.S. Navy, Ret. **ANTARCTIC DISCOVERY.** The Story of the Second Byrd Antarctic Expedition. Introduction by Claude A. Swanson, Secretary of the U.S. Navy. Thick med. 8vo, First U.K. Edition; pp. xxiv, 424(last 3 blank); endpaper maps, full-page map, portrait frontispiece & 45 plates; appendix, index; original mid-blue cloth, spine lettered in gilt; (some mild foxing); a very good copy. London; Putnam; (1936). ****Spence 230; U.S.N. 23-101.4; Renard 256 (collation incorrect and here corrected). Entirely reset from the U.S. Edition and printed in England.* #3977 **A\$95.00**




- 18 **Byron, Hon. John: *BYRON'S JOURNAL OF HIS CIRCUM-NAVIGATION 1764-1766.*** Edited by Robert E. Gallagher. First Edition; pp. lxxxii, 230; 10 folding charts, 7 full-page charts, 3 plates, appendices, bibliography, index; original blue cloth, gilt; a nice copy in worn & torn dustwrapper. Cambridge; Published for the Hakluyt Society at the University Press; 1964. ****Hakluyt Society Second Series, No. 122.* #2151 **A\$75.00**



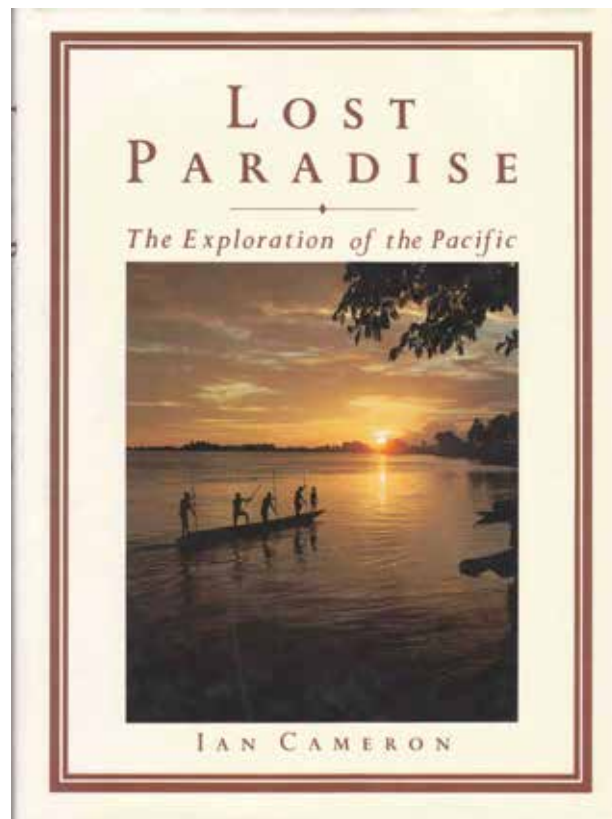
- 19 **Calvert, Albert F. THE EXPLORATION OF AUSTRALIA.** 2 vols., cr. 4to, First Edition; Vol. I, pp. [viii], 238, [20](adv. & reviews of Calvert's works); large folding map, 15 plates (of which 13 are portraits of the Explorers); Vol. II, From 1844 to 1896; pp. [ii], xiv, 386, [6](adv., last 3 blank); large folding map & 1 smaller folding map (at Pp. 320/321), the latter not mentioned by Ferguson; appendix to each vol., index; original linen backs (a little foxed as often), with blue cloth sides, top edges gilt, others uncut; a very nice, clean set; scarce. London; George Philip & Son; 1895-96. ****Ferguson 7821, not mentioning the third map at Pp. 320/21 in Volume II. The two large folding maps are identical as always, and are dated 1895. The smaller map shows the proposals for the Calvert Scientific Exploring Expedition, 1896.* #19452 **A\$1250.00**




- 20 **Cameron, Ian.** **ANTARCTICA:** The Last Continent. Cr. 4to, First Edition; pp. 256; 1 coloured & 17 b/w. maps, 31 coloured & numerous b/w. illustrations, bibliography, index; original green cloth, spine lettered in gilt; a very good copy in torn dustwrapper. London; Cassell & Company Ltd; (1974). ****Spence 241; Renard 275.* #3971 **A\$60.00**



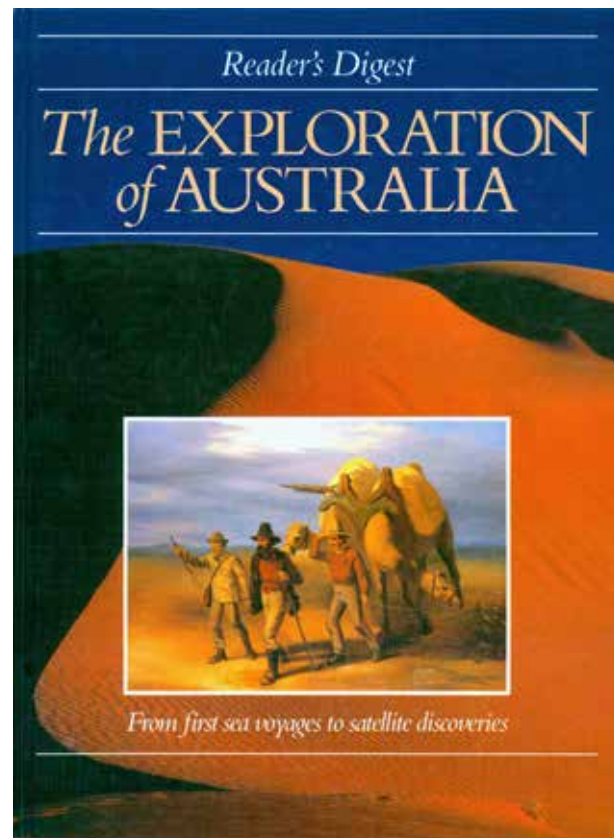
- 21 **Cameron, Ian. *LOST PARADISE*.** The Exploration of the Pacific. Impl. 8vo, First Edition; pp. 248; a few maps, 24 coloured plates (3 double-page) & numerous other b/w. illu. app. bib. index; original brown cloth-grained papered boards, spine lettered in gilt; a fine copy in dustwrapper. London, Melbourne, Auckland, Johannesburg; Century; (1987). ****With a chapter on American exploration in the Antarctic and numerous other references to southern waters. Renard 279. #19818* **A\$45.00**



- 22 **Campbell, R. J. LIVINGSTONE.** Facsimile Edition; pp. xvi, 298(last 3 blank); portrait frontispiece, 8 maps (1 folding), 10 plates, itinerary, bibliography, index; original cloth; a nice copy; scarce. Westport, Connecticut; Greenwood Press, Publishers; (1972). ****First published by Dodd, Mead in 1930.* #14666 **A\$45.00**



- 23 Cannon, Michael. **THE EXPLORATION OF AUSTRALIA.** 4to, First Edition; pp. 304; numerous coloured illustrations, & maps., chronology, bibliography, index; original pictorial boards; a very good copy. Sydney; Reader's Digest; [1987]. ****A useful overview of Australian exploration, well-illustrated, both from contemporary sources and with modern photographs of the localities.* #43434 **A\$85.00**




- 24 **Charcot, Jean. AUTOUR DU POLE SUD.** Expedition du "Pourquoi Pas?" 1908-1910. 88 illustrations d'après les photographies de Mm. Charcot, Gain, Godfroy et Senouque. Cr. 8vo; pp. xii, 358; double-page map, numerous illustrations; binder's cloth, with original off-white wrappers printed in red & black bound in; (edges of text leaves browned); scarce. Paris; Ernest Flammarion, Editeur; (1910) [but 1926?]. ****An abridged edition of "Le Pourquoi-Pas? dans L'Antarctique", this edition is not in Spence, nor in Rosove, but similar to his 65.D2. There is a probable date - 1926 - on rear wrapper.* #35524

A\$35.00




- 25 **Cheever**, Rev. Henry T. **THE ISLAND WORLD OF THE PACIFIC:** Being the Personal Narrative and Results of Travel through the Sandwich or Hawaiian Islands, and other Parts of Polynesia. Cr. 8vo, First U.K. Edition; pp. 304; tinted frontispiece, appendix; full prize calf, gilt; (spine a little rubbed); a very nice copy. Glasgow; Collins; N.D. [1851]. ****The Appendix is - Statistical View of the Resources, Trade, Commerce, Population, Piety, Position and Prospects of the Hawaiian Islands.* #1771 **A\$175.00**




26 **Collingridge, George. THE DISCOVERY OF AUSTRALIA.**

A Critical, Documentary and Historic Investigation Concerning the Priority of Discovery in Australasia by Europeans before the arrival of Lieut. James Cook, in the "Endeavour", in the year 1770. With Illustrations, Charts, Maps, Diagrams, &c. Copious Notes, References, Geographical Index and Index to Names. Roy. 4to, Facsimile Edition; pp. xvi, 376; 87 maps & illustrations (some double-page), appendix, indices; original papered boards; a fine copy in dustwrapper. (Sydney; Golden Press; 1983). ****First published Sydney, Hayes Brothers, 1895, see FERGUSON 8465. With the current interest in early (16th Century) Portuguese discovery in the Australasian region this work has become much sought after. It includes also much valuable information on the early Dutch discoveries. Included as a bonus is a large col. folded reproduction of Pieter Goos and Joannes van Keulan's Sea Chart of the East Indies, 1680. #741*


A\$165.00



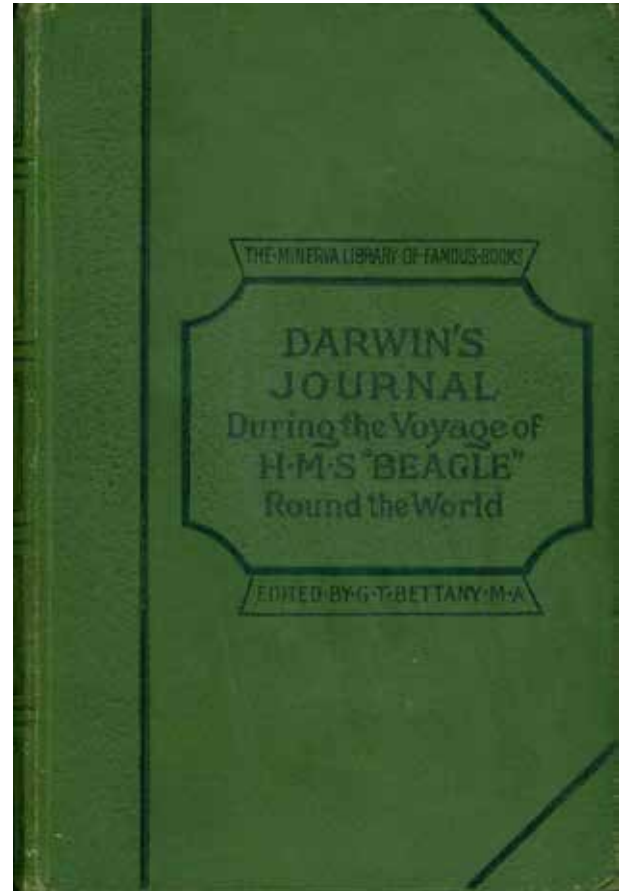
- 27 **Columbus, Christopher: THE VOYAGES OF CHRISTOPHER COLUMBUS.** Being the Journals of his First and Third, and the Letters concerning his First and Last Voyages, to which is added the Account of his Second Voyage written by Andres Bernaldez. Now newly translated and Edited, with an Introduction and Notes by Cecil Jane. 4to, Facsimile Edition; pp. [vi], 350(last 3 blank); 5 maps, 2 appendices, index; original vinyl; (soft pencilled lines & occasional notes in margins); a nice copy. [Amsterdam; N. Israel; 1970]. ****Argonaut Press No. 9. First published (in this form) in 1930.*
#42790 **A\$75.00**




- 28 **Cumpston, J. H. L. THOMAS MITCHELL.** Surveyor General & Explorer. First Edition; pp. xvi, 270, [2](blank); 12 maps, portrait frontispiece & 16 plates, 4 appendices, references, bibliography, index; original cloth; a very good copy in dustwrapper. London; Geoffrey Cumberlege, Oxford University Press; 1954 (1955). ****Brigadier Lawrence FitzGerald's copy with light pencilled notes in margins.*
#5017 **A\$145.00**



- 29 Darwin, Charles. **The Minerva Library of Famous Books.** Edited by **G. T. Bettany, M.A., B.Sc.** **JOURNAL OF RESEARCHES INTO THE NATURAL HISTORY AND GEOLOGY** of the Countries Visited during the Voyage of H.M.S. "Beagle" Round the World. Under the Command of Capt. Fitz Roy, R.N. By Charles Darwin, M.A., F.R.S. (From the Corrected and Enlarged Edition of 1845). With a Biographical Introduction. Fifth Edition. Cr. 8vo, Fifth Ward Lock Edition; pp. xx, 382(last blank), [2](adv. for Minerva Library), [12](adv.); 16 plates, several text illustrations (including maps), index; original grey-green cloth; (some minor foxing); a very good copy; scarce. London, New York, and Melbourne; Ward, Lock and Co.; 1889. ****Not in Ferguson; Freeman 56. The biographical introduction is by the editor, G. T. Bettany.* #66385 **A\$135.00**




- 30 Darwin, Charles. **Sir John Lubbock's Hundred Books. JOURNAL OF RESEARCHES INTO THE NATURAL HISTORY AND GEOLOGY** of the Countries Visited during the Voyage of H.M.S. "Beagle" Round the World. Under the Command of Capt. Fitz Roy, R.N. (From the Corrected and Enlarged Edition of 1845). Cr. 8vo; pp. xiv, 382(last blank); portrait frontispiece, a few text illustrations, index; contemporary half leather, with marbled sides & endpapers; top edge gilt; (spine a little worn); a nice copy; scarce. London and New York; George Routledge and Sons; N.D. [1891]. ****Not in Ferguson; Freeman 69, the first Routledge edition, clearly derived from the Ward, Lock editions but without the biographical introduction by G. T. Bettany.*
#66392 **A\$95.00**




NOT IN FREEMAN


- 31 Darwin, Charles. **JOURNAL OF RESEARCHES INTO THE NATURAL HISTORY AND GEOLOGY** of the Countries Visited during the Voyage of H.M.S. "Beagle" Round the World. With a Biographical Introduction. Cr. 8vo; pp. 492; 15 [of 16] plates, over 30 text illustrations (including maps), index; original blue cloth, gilt; (LACKING frontispiece; endpapers browned); scarce. New York; New Amsterdam Book Company; N.D. [c. 1900]. ****NOT IN Freeman, but similar to his 95, with the binding of the Minerva Library, New Series (apart from the different publisher details on spine). The biographical introduction is by G. T. Bettany.* #66389 A\$25.00




- 32 **Darwin, Charles.** **THE VOYAGE OF THE BEAGLE.** F'cap 8vo, Ninth Everyman Edition; pp. xvi, 496, 16(adv.); several text illustrations, bibliography, index; original cloth; (a few leaves a little stained). London; J. M. Dent & Sons Ltd.; (1936). ****Everyman's Library, No. 104. Freeman 139; not in ANB. First published in Everyman's Library in 1906 (Freeman 110). Includes Darwin's Postscript as originally published in 1860.* #60147 **A\$25.00**




- 33 Darwin, Charles. **THE VOYAGE OF THE BEAGLE.** Introduction by H. Graham Cannon, Sc.D., F.R.S., Professor of Zoology in the University of Manchester. F'cap 8vo, Everyman Edition; pp. xvi, 496, [4] (adv., last blank); several text illustrations, bibliography, index; original pictorial wrappers; (tiny patch of "white-out" at top of half-title); a nice copy. London; J. M. Dent & Sons Ltd; (1961). ****Everyman's Library, No. 104. See Freeman 153 (hardcover implied). First published in Everyman's Library in 1906 (Freeman 110). Includes Darwin's Postscript as originally published in 1860. The new Introduction by Cannon was first published in 1960.* #41146 **A\$35.00**



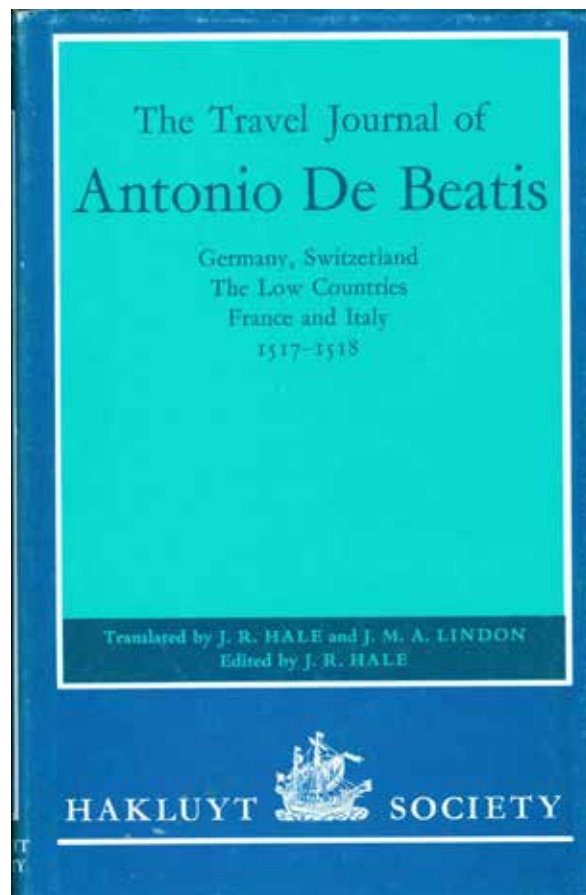
- 34 **Darwin, Charles:** **WHAT DARWIN SAW** in his voyage round the world in the ship Beagle. Med. 8vo, Facsimile Edition; pp. [5]-228 (as issued); 12 maps & charts, 103 illustrations, index of notable persons mentioned, general index; original vinyl; a nice copy in slightly torn dustwrapper. New York; Weathervane Books; (1978). ****Freeman 167b (IN Additions and Corrections to Second Edition of 1977 to 1 January, 1986 - limited circulation, University College London for the Author). First published in 1879 (Freeman 35) and designed "to interest children in the study of natural history and of physical and political geography." With several references to Australia, including exploration and natural history.* #65737 **A\$35.00**




- 35 **Darwin, Charles. VOYAGE OF THE BEAGLE.** [By] Charles Darwin. Charles Darwin's Journal of Researches. Edited and Abridged with an introduction by Janet Browne and Michael Neve. Post 8vo, First Edition (in this form); pp. xii, 432, [4](adv.); reproduction of original title-page, 2 maps, 2 appendices, biographical guide; original stiff pictorial wrappers (slightly worn); a very good copy. London; Penguin Books; (1989). ****Abridged, with what seems like little justification, from the first edition of 1839; valuable however for the introduction (pp. 1-26) and for the two appendices which are taken from FitzRoy's account and contain the Admiralty instructions and FitzRoy's speculations on the deluge and other questions of religion versus science.* #66402 **A\$30.00**




- 36 de Beatis, Antonio: **THE TRAVEL JOURNAL OF ANTONIO DE BEATIS:** Germany, Switzerland, the Low Countries, France and Italy, 1517-1518. Translated from the Italian by J. R. Hale and J. M. A. Lindon. Edited by J. R. Hale. First Edition in English; pp. xii, 206, [2] (blank); folding map, 2 plates, genealogical table, bibliography, index; original cloth; a fine copy in dustwrapper. London; The Hakluyt Society; 1979. ****Hakluyt Society, Second Series No. 150.* #16757 **A\$25.00**



- 37 **De la Loubere, Simon. THE KINGDOM OF SIAM.** With an Introduction by David K. Wyatt. F'cap folio, Facsimile Edition; pp. x, [ii], 260, [2](adv., verso blank); 11 plates including 2 maps; original slick boards; a fine copy. Singapore; Oxford University Press; 1986. ****First published in 1693.* #32066 **A\$95.00**

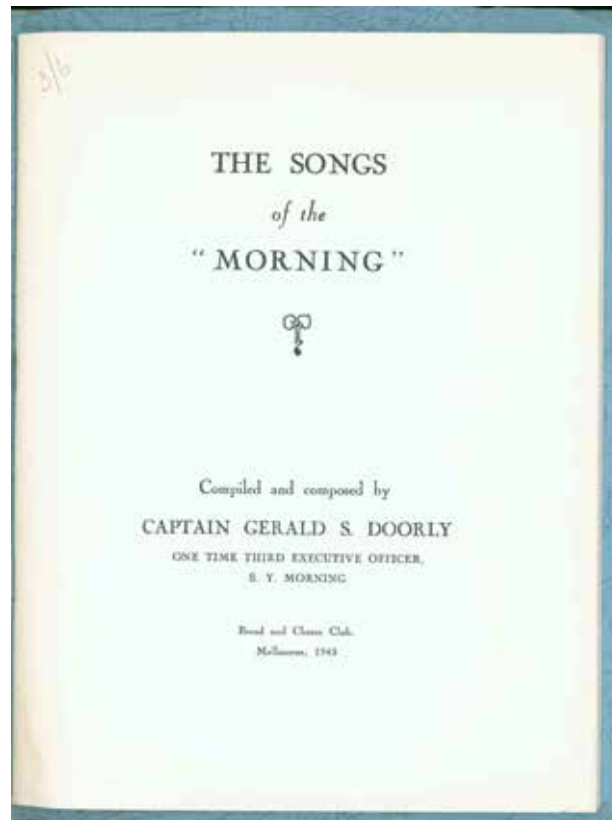


- 38 **Divine, David. THE OPENING OF THE WORLD.** Cr. 4to, First U.S. Edition; pp. 272; endpaper maps, 3 double-page & 4 full-page coloured maps, numerous b/w. maps in text (some double-page & full-page); 21 coloured plates (included in pagination), very numerous b/w. illustrations throughout (some full-page); index; original cloth; (some soft pencilled lines in margins; 2 leaves of plates bound out of order, but complete); a very good copy in dustwrapper. New York; G. P. Putnam's Sons; (1973). #26199 **A\$25.00**



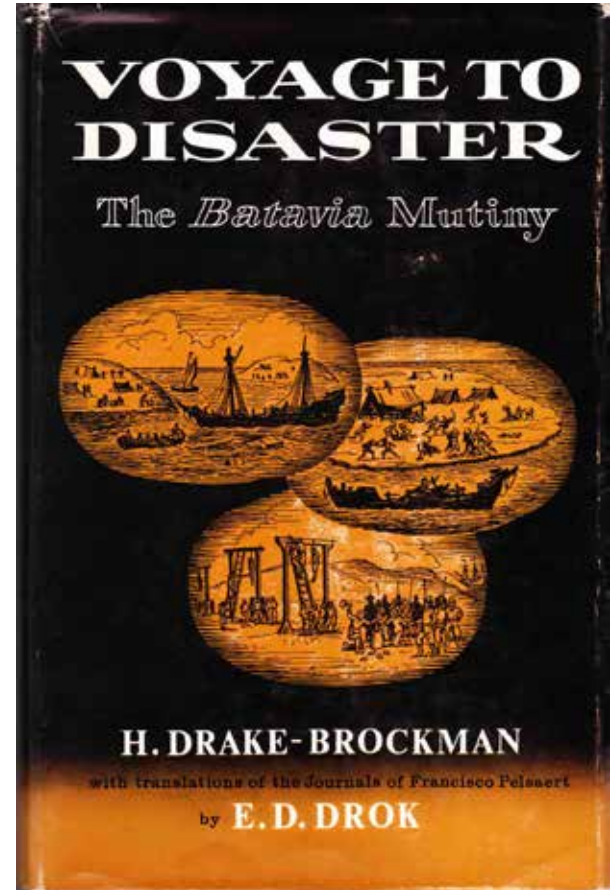
- 39 **Doorly**, Captain Gerald S. **THE SONGS OF THE "MORNING"**. Cr. 4to, First Edition; pp. 18, [14](music, with calligraphic song titles by J. S. Foreman); frontispiece, full-page illust.; original stiff grey leathergrain printed wrappers; a fine copy; scarce. Melbourne; Bread and Cheese Club; 1943. ****Not in Spence; Renard 455; Rosove 98.A1. The "Morning" commanded by William Colbeck, made two voyages to the relief of SCOTT'S first expedition, 1901-04, with E. R. G. R. EVANS as Second Officer and DOORLY as Third. The introduction is by R. H. Croll. #38173*

A\$125.00

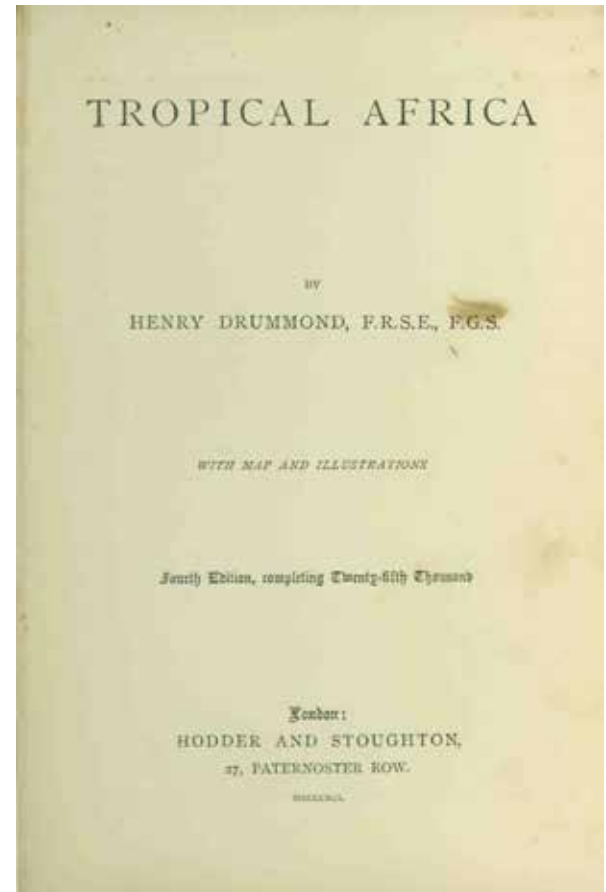


- 40 **Drake-Brockman, H[enrietta]; and Drok, E. D. VOYAGE TO DISASTER.** The Life of Francisco Pelsaert, covering his Indian Report to the Dutch East India Company and the wreck of the ship Batavia in 1629 off the coast of Western Australia together with the full text of his Journals concerning the Rescue Voyages, the mutiny on the Abrolhos Islands and the subsequent trials of the Mutineers. Translations from the Dutch and Old Dutch by E. D. Drok. First Edition; pp. xviii, 318; endpaper maps, 1 double-page map, & 3 full-page maps, 16 plates, 10 appendices, bibliography, index; original cloth; (name on endpaper verso); a nice copy in very slightly worn dustwrapper; scarce. (Sydney); Angus and Robertson; (1963). ****The "Batavia" wreck was finally and positively located on Morning Reef on 4th June, 1963, 334 years to the day after her shipwreck. The complete Journals of Francisco Pelsaert are here published for the first time in any language.* #93

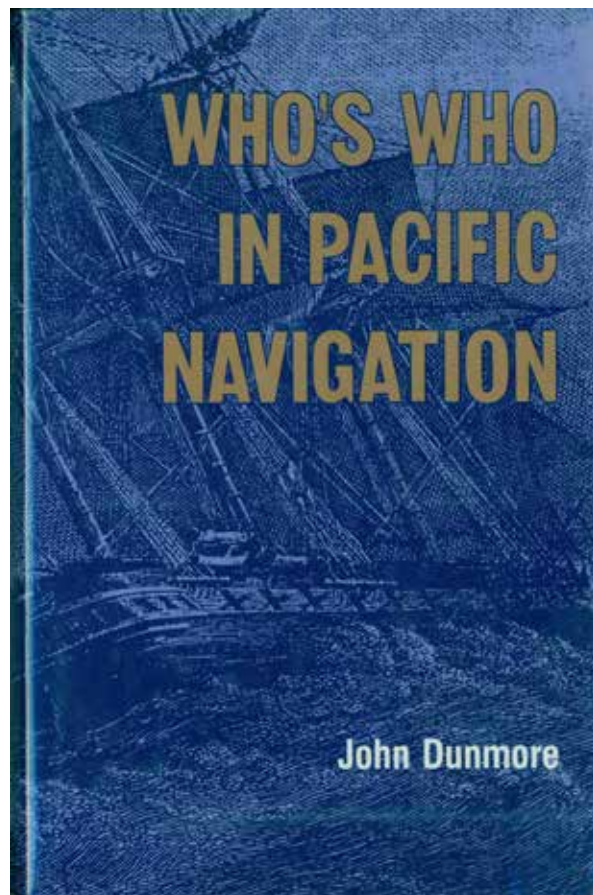
A\$320.00



- 41 **Drummond, Henry.** **TROPICAL AFRICA.** With map and illustrations. Fourth Edition, completing Twenty-fifth Thousand. Cr. 8vo, Fourth Edition; pp. [ii], xiv, 228, 16(adv.); folding coloured map, 4 full-page illustrations; original cloth (spine faded; sewing a little weak). London; Hodder and Stoughton; MDCCCXCI [1891]. #65900 **A\$45.00**



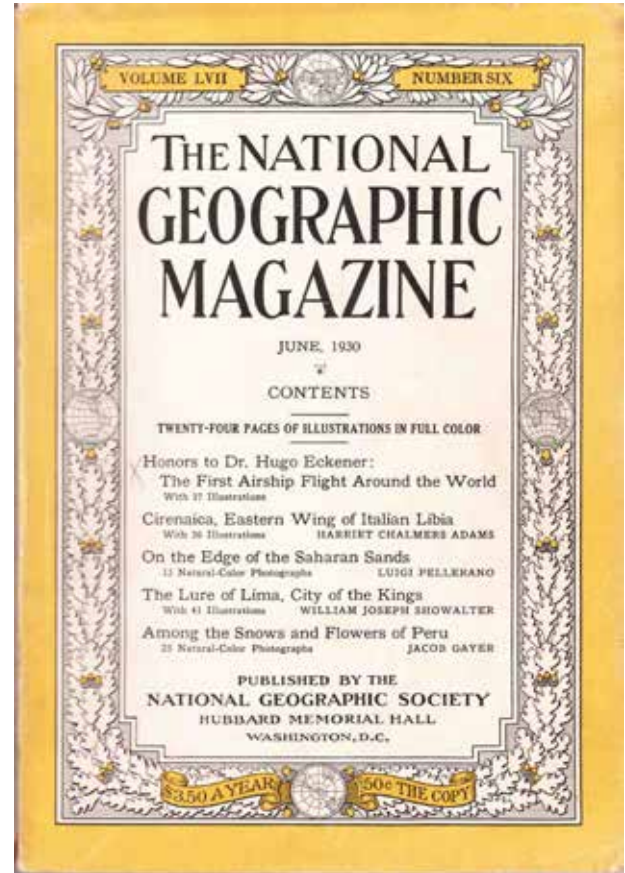
- 42 **Dunmore, John. WHO'S WHO IN PACIFIC NAVIGATION.**
Med. 8vo, First Edition; pp. xvi, 312; bibliography, index; original
papered boards; a fine copy in dustwrapper. Honolulu; University of
Hawaii Press; 1991. ****A wonderful and much-needed work giving short
biographical and historical details of numerous figures in the history of
maritime activity in the Pacific, some well-known and many much less so.
Of great utility and interest.* #62816 **A\$125.00**



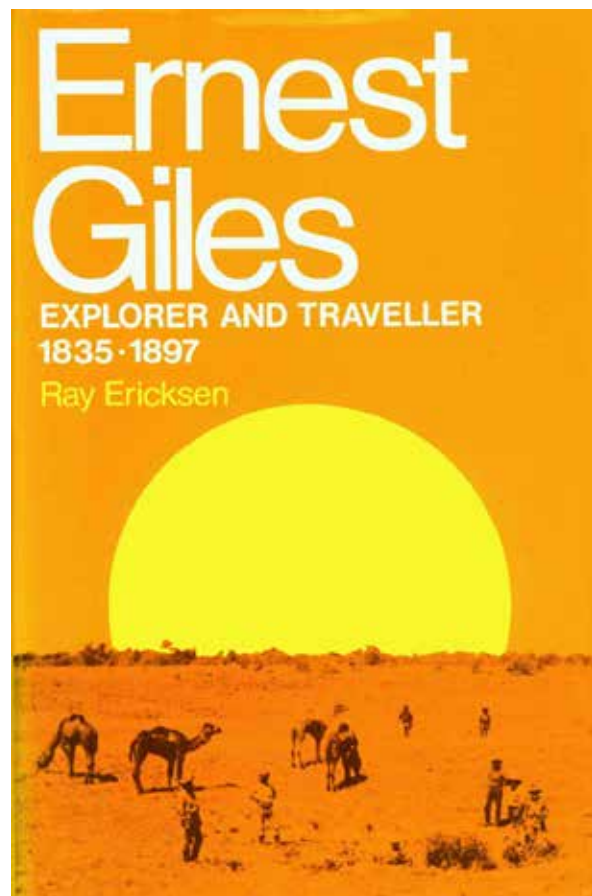
- 43 **du Rietz, Rolf.** **ACERBIS "TRAVELS".** Preliminar beskrivning av London-editionerna 1802. Med. 8vo; pp. 20(last blank); appendix, summary (in English); original wrappers. Uppsala; Nordisk Tidskrift For Bok- Och Biblioteksvasen; 1965. ****Pre-publication issue of 200 copies. The descriptive (i.e. bibliographical) section of the paper is also in English.* #20602 **A\$20.00**



- 44 **Eckener, Dr. Hugo. THE FIRST AIRSHIP FLIGHT AROUND THE WORLD.** Dr. Hugo Eckener Tells of an Epochal Geographic Achievement upon the Occasion of the Bestowal of the National Geographic Society's Special Gold Medal. Super roy. 8vo; pp. 653-688; 37 illustrations; contained in the National Geographic Magazine, June, 1930; original wrappers. Washington; National Geographic Society; 1930. #21687 **A\$35.00**

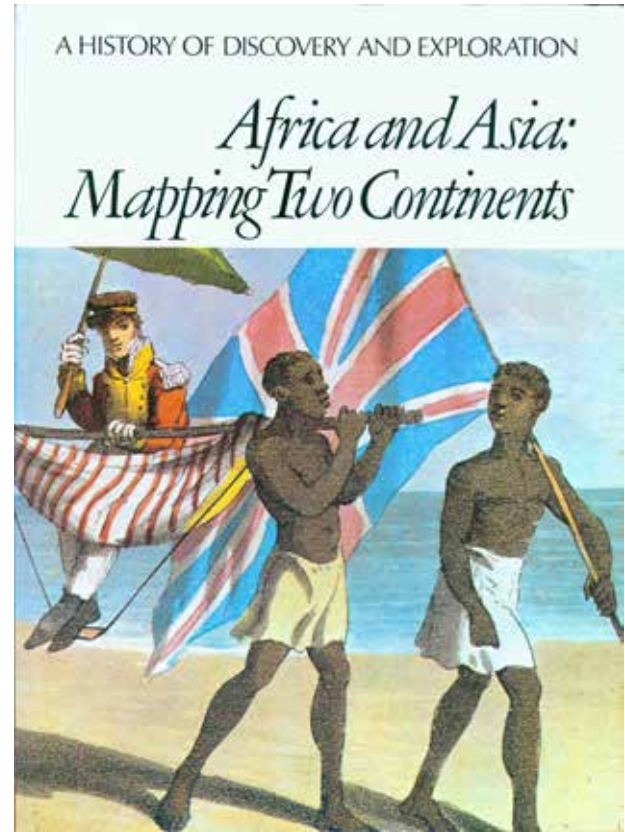


- 45 **Ericksen, Ray.** **ERNEST GILES.** Explorer and Traveller 1835-1897. Med. 8vo, First Edition; pp. xii, 308(last blank); endpaper & 2 full-page & 3 double-page maps, 12 plates, bibliography, notes on sources, index; original papered boards; a very good copy in slightly worn dustwrapper. Melbourne; Heinemann; (1978). ****Brigadier FitzGerald's copy with bookplate.* #4995 **A\$135.00**

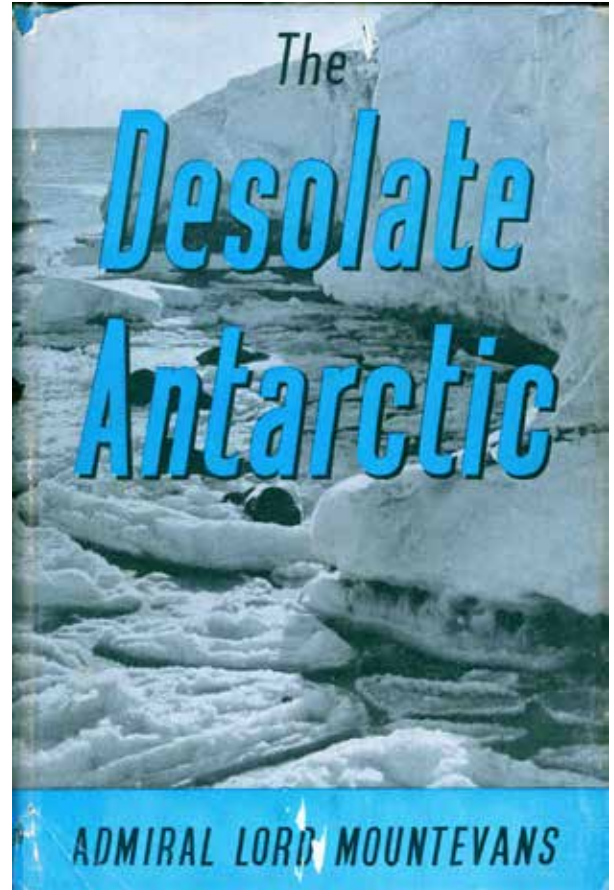


- 46 [Ettinger, Nathalie; Huxley, Elspeth & Hamilton, Paul]. **A History of Discovery and Exploration. AFRICA AND ASIA: MAPPING TWO CONTINENTS.** Cr. 4to, First U.K. Collected Edition; pp. 488; 2 double-page, 9 full-page & 16 other maps, very numerous coloured & b/w. illustrations (many double & full-page), index; (a couple of leaves at start a little creased); original papered boards; a very good copy in dustwrapper. London; Aldus Books / Jupiter Books; (1973). ****Part One, The Heartland of Asia; Part Two, The Challenge of Africa; Part Three, Seas of Sand. Issued in the U.S. under the title "Exploring Africa and Asia."* #18758


A\$25.00



- 47 [Evans, Edward R. G. R.]. **THE DESOLATE ANTARCTIC.** By Admiral Lord Moutevans. First Edition; pp. xvi, 172; 3 endpaper maps, 23 plates, bibliography, index; original blue cloth, spine lettered in gilt; (name on half-title); a very good copy in torn dustwrapper. London; Lutterworth Press; (1950). ****Spence 435; Renard 503. A good brief historical overview.* #20247 **A\$45.00**




48 **Eyre, Edward John**; Resident Magistrate, Murray River. **JOURNALS OF EXPEDITIONS OF DISCOVERY INTO CENTRAL AUSTRALIA**, and Overland from Adelaide to King George's Sound in the Years 1840-1; sent by the Colonists of South Australia, with the Sanction and Support of the Government: Including an Account of the Manners and Customs of the Aborigines and the State of their Relations with Europeans. London: T. and W. Boone; 29; New Bond Street. 1845. 2 vols., demy 8vo, First Edition; Vol. I, pp. [ii](inserted adv. dated May, 1845, for Stokes (F. 4406) in preparation), xviii, [ii](recto List of Plates, verso adv. for Hodgkinson (F. 4067) lately published), 448, 4(inserted adv. for Grey (F. 3228), Mitchell (2nd Edition, F. 2811) and other works); 5 steel engravings (by G. Hamilton, E. Gill and J. Neil, including a portrait of Wylie) and 6 lithographs of natural history subjects, appendices (natural history, by J. E. Gray, Dr. Richardson, Adam White, John Gould & others); Vol. II, pp. [iv](inserted adv.), vi, 512, 8(inserted adv., undated, various of Boone's publications); 5 steel engraved views by G. Hamilton, J. Neil and E. Gill, and 6 engraved plates of aboriginal weapons, artefacts, etc.; 2 text illustrations, 4 tables (3 of Aboriginal languages & dialectical comparisons); uncut in the original blind-stamped blue-green ribbed cloth, spines gilt; (both vols. neatly rebacked with roan, with original backstrips preserved); a very nice, clean set, but lacking the two folding maps as often. London; T. and W. Boone; 1845. ****Ferguson 4031 (incorrectly describing it as royal 8vo); Wantrup 133a. Pages 145-512 in Volume II consist of "Manners and Customs of the Aborigines of Australia", a substantial and important early contribution to the literature on the Aborigines.* #44468 **A\$1450.00**



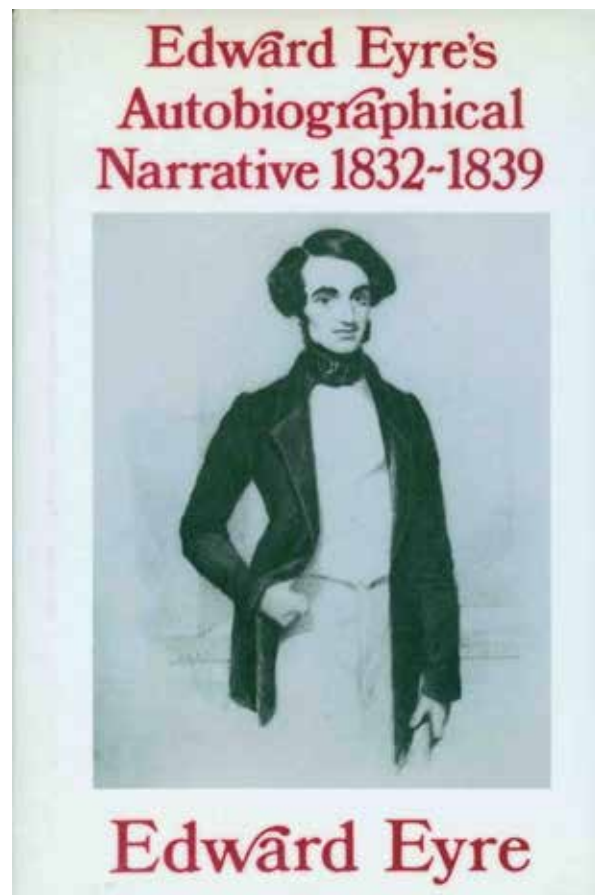
49 Eyre, Edward John. **JOURNALS OF EXPEDITIONS OF DISCOVERY INTO CENTRAL AUSTRALIA**, and Overland from Adelaide to King George's Sound in the Years 1840-1; sent by the Colonists of South Australia, with the Sanction and Support of the Government: Including an Account of the Manners and Customs of the Aborigines and the State of their Relations with Europeans. 2 vols., Facsimile Edition; Vol. I, pp. [ii], xx, 448; folding map (in pocket), 5 plates from steel engravings (by G. Hamilton, E. Gill and J. Neil, including a portrait of Wylie) and 6 from lithographs of natural history subjects, 6 appendices (natural history, by J. E. Gray, Dr. Richardson, Adam White, John Gould & others); Vol. II, pp. [ii], vi, 512; large partially coloured folding map (in pocket), 5 plates from steel engraved views by G. Hamilton, J. Neil and E. Gill, and 6 of aboriginal weapons, artefacts, etc.; 2 text illustrations, 4 tables (3 of Aboriginal languages & dialectical comparisons); original vinyl; (top and fore-edges dyed); a very good set; scarce. Adelaide; Libraries Board of South Australia; 1964. ****Australiana Facsimile Editions No. 7 (981 sets printed including a 1967 reprint of about 500 copies). First published, T. & W. Boone, 1845, see Ferguson 4031. Pages 145-512 in Volume II consist of "Manners and Customs of the Aborigines of Australia", a substantial and important early contribution to the literature on the Aborigines.*

#14610

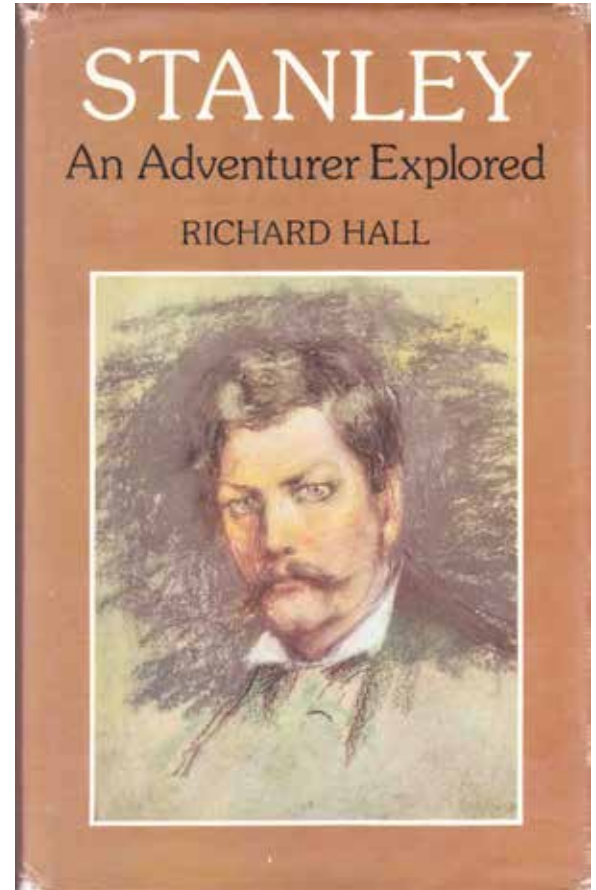
A\$450.00



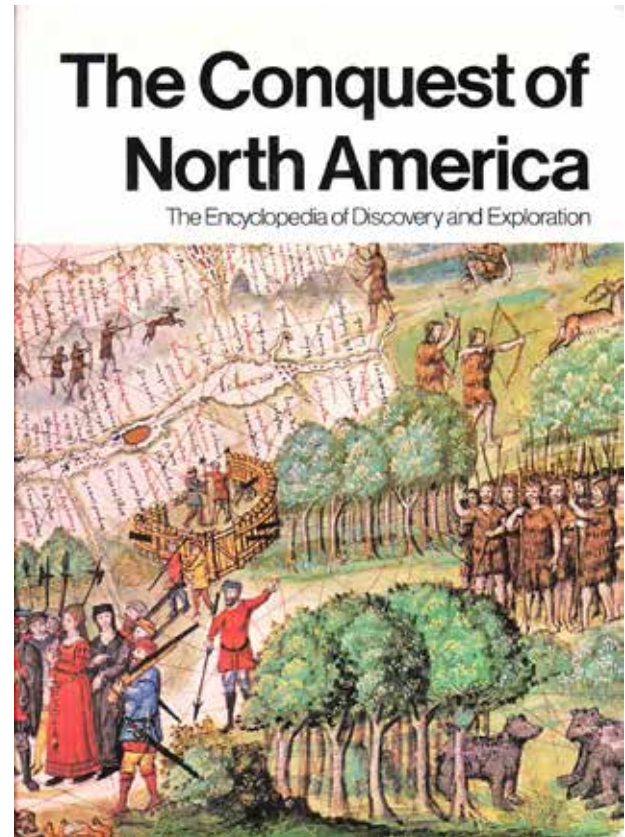
- 50 Eyre, Edward. **AUTOBIOGRAPHICAL NARRATIVE OF RESIDENCE AND EXPLORATION IN AUSTRALIA 1832-1839**. Edited with an Introduction and Notes by Jill Waterhouse. First Edition; pp. xlv, 230; 6 maps, portrait frontispiece, 20 illustrations on 9 plates, 2 appendices, index; original papered boards; a fine copy in dustwrapper. (London); Caliban Books; (1984). #5831 **A\$85.00**




- 51 **Hall, Richard.** **STANLEY:** An Adventurer Explored. Med. 8vo, Book Club Edition; pp. 400; endpaper map, 42 illustrations, bibliography, sources; 2 indices; a very good copy in slightly worn dustwrapper. (London; Purnell Book Services; 1974). ****Identical with the First Edition but for the imprint.* #14869 **A\$35.00**




- 52 [Hordern, Nicholas; Dresner, Simon; & Hillman, Martin]. **The Encyclopedia of Discovery and Exploration. THE CONQUEST OF NORTH AMERICA.** Cr. 4to, First U.S. Collected Edition; pp. 488; 6 double-page, 8 full-page & 21 other maps, hundreds of coloured & b/w. illustrations (many double & full-page), index; original papered boards; a fine copy in dustwrapper. Garden City, New York; Doubleday and Company, Inc.; (1973). ****North, Central & parts of South America are covered. Part One, God, Gold and Glory, by Nicholas Hordern; Part Two, Rivers of Destiny by Simon Dresner; Part Three, Bridging a Continent by Martin Hillman. Published in the U.K. under the title "The New World".* #18097 **A\$35.00**



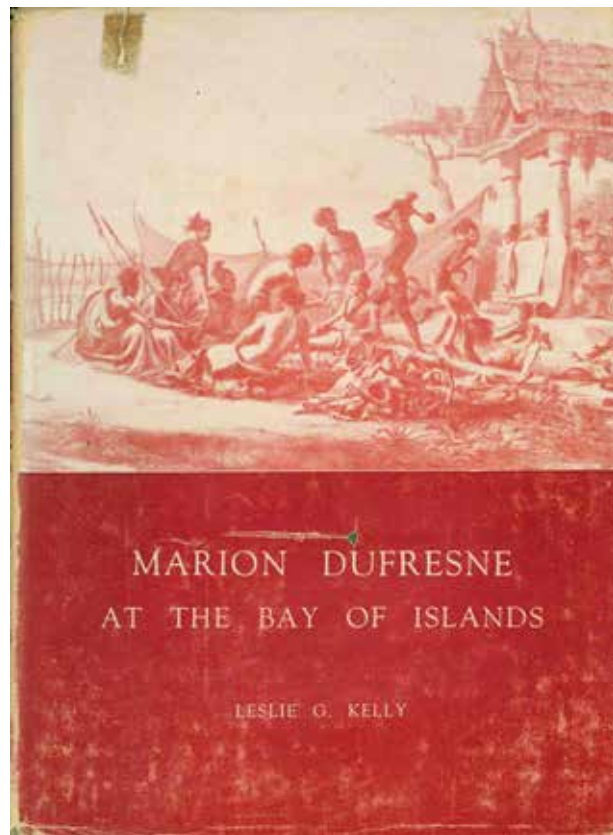
- 53 **Howitt, William.** **VISITS TO REMARKABLE PLACES:** Old Halls, Battle Fields, and Scenes Illustrative of Striking Passages in English History and Poetry. [First Series]. Med. 8vo, First Edition; pp. viii, 526, [2](adv.), 16(inserted adv. dated February 1840); numerous engraved illustrations; modern quarter morocco, with cloth sides; a very good copy; scarce. London; Longman, Orme, Brown, Green, & Longmans; M.DCCC.XL [1840]. ****A second series was published in 1842.* #13181 **A\$175.00**



- 54 **Humboldt, Alexander von.** **VIEWS OF NATURE:** or Contemplations on the Sublime Phenomena of Creation; with Scientific Illustrations. Translated from the German by E. C. Otte, and Henry G. Bohn. With a Fac-simile of the Author's handwriting, and a comprehensive index. Cr. 8vo, a reprint of the Bohn Edition; pp. [iii]-xxx, 452; frontispiece (the facsimile of Humboldt's MS.), index; contemporary half calf with cloth sides; (some foxing at start; probably NOT lacking a half-title); a very good copy. London; Bell & Daldy; 1872. ****With the signature of A. Liversidge, author of many works on Australian geology, at the head of title-page. This version was first published by Henry Bohn in 1850.* #66323 **A\$125.00**



- 55 Kelly, Leslie G. **MARION DUFRESNE AT THE BAY OF ISLANDS.** Cr. 4to, First Edition; pp. 114, [2](blank); 3 double-page & 5 full-page maps & plans, 2 double-page & 9 full-page plates, appendix, references, index; original cloth; a very good copy in worn & taped dustwrapper; scarce. Wellington; A. H. & A. W. Reed; (1951). #19353 **A\$225.00**



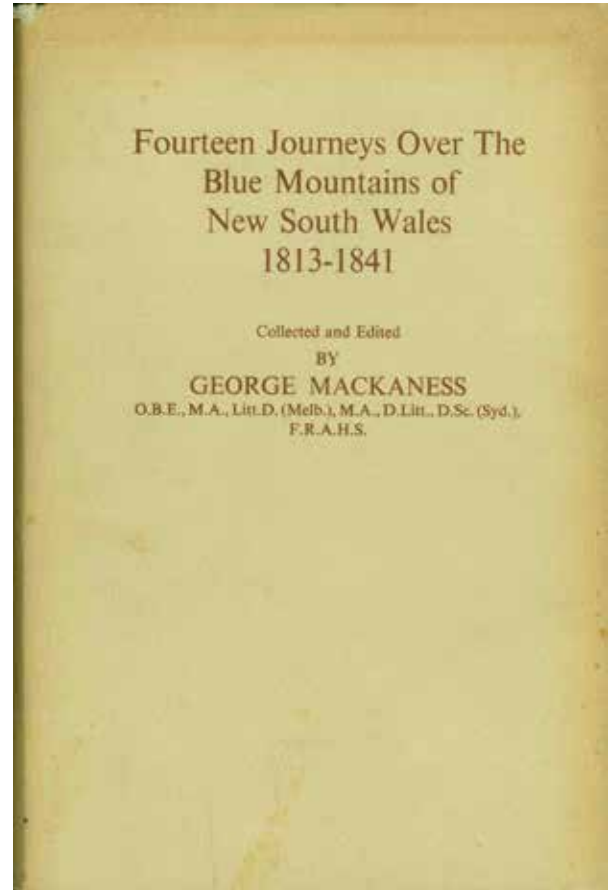
- 56 **Landsborough, William: JOURNAL OF LANDSBOROUGH'S EXPEDITION** from Carpentaria, in Search of Burke & Wills. Facsimile Edition, Second Impression; pp. [ii], [iv], 128; large folding coloured map, frontispiece; original vinyl; a nice copy. [Adelaide; Libraries Board of South Australia; 1971]. ****Australiana Facsimile Editions No. 17 (566 copies printed including the first impression of this facsimile [1963]). First published in Melbourne in 1862, by F. F. Bailliere; the original edition is not recorded by Ferguson, but see F. 11329. #5156* **A\$120.00**



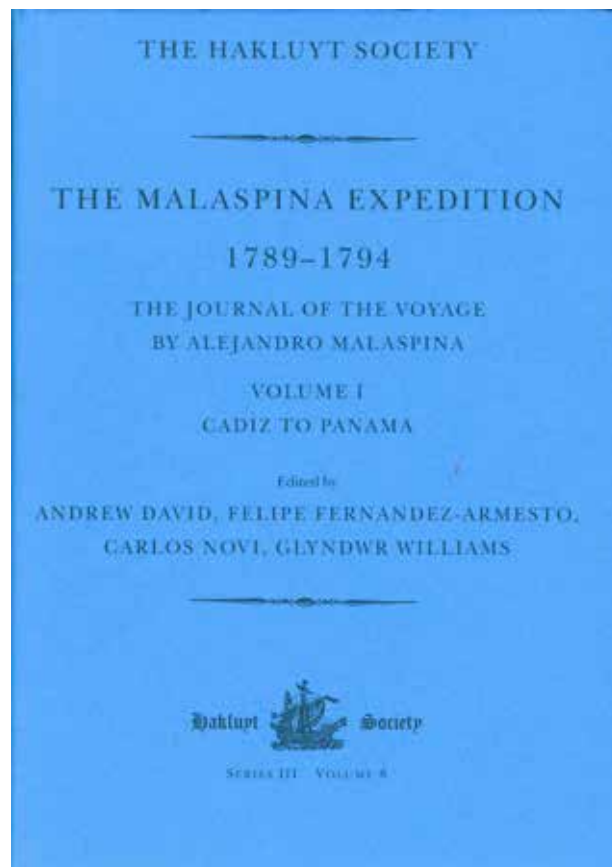
- 57 MacGillivray, W. **Edinburgh Cabinet Library--New Edition.**
THE TRAVELS AND RESEARCHES OF ALEXANDER VON HUMBOLDT. Enlarged Edition. With a narrative of Humboldt's Most Recent Researches including his celebrated journey to the Ural Mountains, exploration of the Altaian Range, and the Caspian Sea, &c &c. Cr. 8vo, Second Edition (in this form); pp. 418, [2](blank); portrait frontispiece & engraved (additional) title-page, with vignette, full-page map, 4 plates (one with image repeated in text); original blind-stamped & gilt cloth; (front hinge repaired, with old tape stain in inner margin); a very good copy. London; T. Nelson and Sons; MDCCCLII [1852]. #66327 **A\$150.00**



- 58 **Mackness, George; Editor. **FOURTEEN JOURNEYS OVER THE BLUE MOUNTAINS OF NEW SOUTH WALES 1813-1841.**** Med. 8vo, First Collected Edition; pp. [xii], 276(last 3 blank); 8 plates, 4 text illustrations, notes and references to each chapter, index; original cloth; a nice copy in slightly worn & faded dustwrapper. Sydney; Horwitz-Grahame; 1965. ****Originally published separately in a series of limited edition monographs. One of the accounts is that of Charles Darwin's crossing when he visited Australia on the "Beagle" voyage; and accounts of the early explorers, Blaxland, Evans, Macquarie, Barron Field and several others are included.* #14875 **A\$70.00**



- 59 **Malaspina**, Alejandro: **THE MALASPINA EXPEDITION 1789-1794**. Journal of the Voyage by Alejandro Malaspina. Volume I. Cadiz to Panama. Edited by Andrew David, Felipe Fernandez-Armesto, Carlos Novi, Glyndwr Williams. Introduction by Donald C. Cutter. Super roy. 8vo, First Edition; pp. xcvi, 338; endpaper map, 9 text maps, 39 plates & illustrations in text (several coloured, some sepia & some b/w.), 2 appendices, bibliography; original cloth; a fine copy in marked dustwrapper. London; The Hakluyt Society in association with The Museo Naval, Madrid; 2001. ****Hakluyt Society Series III, Volume 8.* #8206 **A\$25.00**

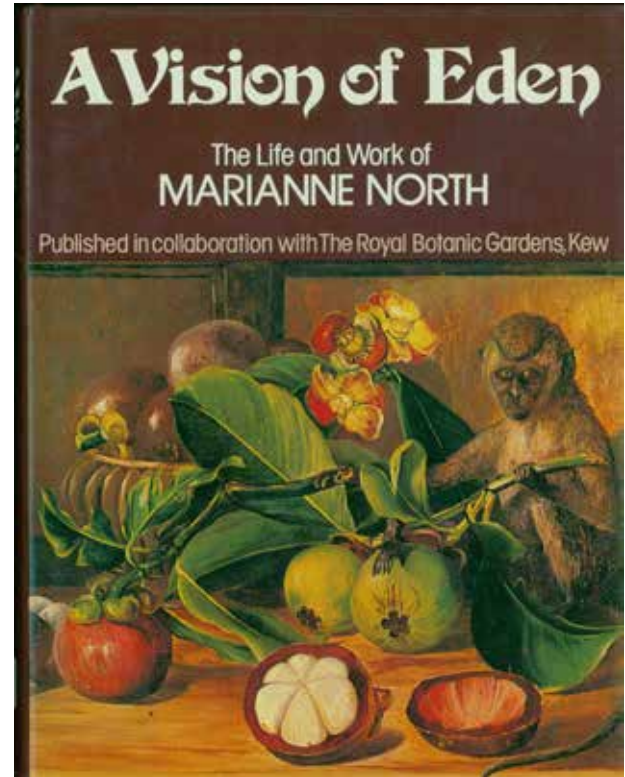


- 60 **Mitchell**, Major T. L. **THREE EXPEDITIONS INTO THE INTERIOR OF EASTERN AUSTRALIA;** with Descriptions of the Recently Explored Region of Australia Felix, and the Present Colony of New South Wales. 2 vols., Facsimile Edition; Vol. I, pp. [iv], xxiv, 356(last blank); large folding map, drawn by Mitchell & engraved by B. R. Davies, with outlines, divisions & Mitchell's routes in colour, coloured frontispiece (portrait of the Aboriginal Cambo) & 20 plates (including 1 full-page map), title vignette & 14 text illustrations, appendix; Vol. 2, pp. [iv], xii, 376(last blank), [377]-416(appendices); 30 plates, including a coloured folding geological section, 1 map (with coloured outlines & divisions), a folding panoramic plate, & 3 coloured plates (1 folding & 1 of Leadbeater's Cockatoo, sometimes called Major Mitchell Cockatoo), title vignette & 20 text illustrations, appendices (vocabularies, meteorological & barometrical journals, Report from Lieut. Zouch, Mounted Police, respecting the death of botanist Allan Cunningham, wool exports, shipping, etc.); original vinyl; (some minor internal soiling & marking); a good, sound set. Adelaide; Libraries Board of South Australia; 1965. ****Australiana Facsimile Editions No. 18 (just over 770 copies were printed). Facsimile of the Second Edition, T. & W. Boone, 1839, see Ferguson 2811. From the library of Brigadier Lawrence Fitzgerald, with his pencilled notes and lines in margins.* #9445 **A\$265.00**

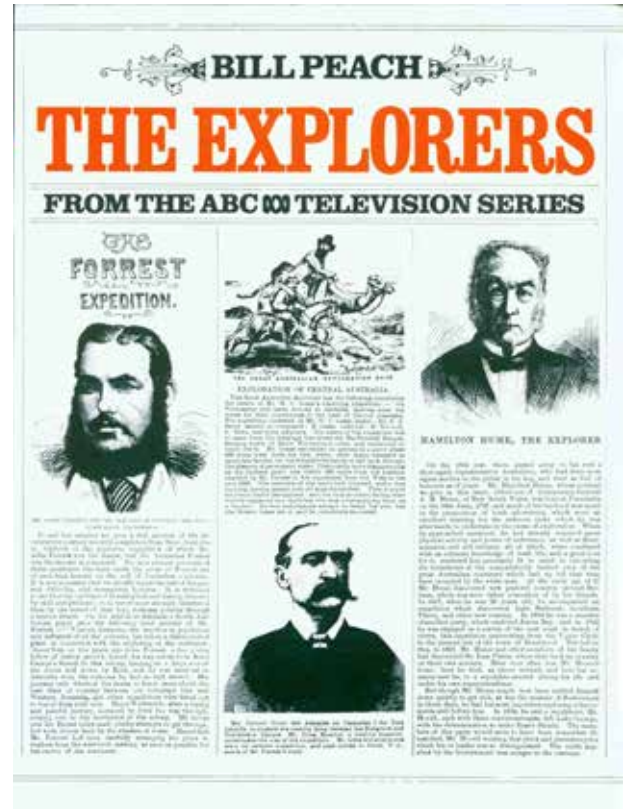


- 61 **North, Marianne: A VISION OF EDEN.** The Life and Work of Marianne North. Preface by Professor J. P. M. Brenan.... Foreword by Anthony Huxley. Biographical Note by Brenda E. Moon. Published in collaboration with the Royal Botanic Gardens, Kew. Cr. 4to, New Edition in 1 volume, edited and abridged, with additional material, U.S. Issue; pp. 240; endpaper maps, coloured portrait frontispiece, 9 double-page & 69 full-page coloured plates, 50 coloured illustrations, 2 other illustrations, list of plants, index; original papered boards; a nice copy in dustwrapper. New York; Holt, Rinehart and Winston; (1980). ****"Much of the text of this volume is from 'Recollections of a Happy Life', the autobiography of Marianne North, first published in 1893, and abridged for this edition by Graham Bateman"* - from title-verse. #50328


A\$35.00



62 Peach, Bill. **THE EXPLORERS.** From the ABC television series. 4to, First Paperback Edition; pp. 160; numerous coloured & b/w. illustrations & maps, bibliography, index; original stiff wrappers; a very good copy. (Sydney; Australian Broadcasting Commission; 1985). #19186 **A\$25.00**



- 63 **Peard**, Lieutenant George: **TO THE PACIFIC AND ARCTIC WITH BEECHEY.** The Journal of Lieutenant George Peard of H.M.S. 'Blossom' 1825-1828. Edited by Barry M. Gough. First Edition; pp. x, 272, [6](blank); 4 charts (2 folding, 1 double-page & 1 full-page), plan of Pitcairn Island by Beechey, 3 plates, notes, appendix, bibliography, index; original cloth; a very good copy in dustwrapper. Cambridge; Published for the Hakluyt Society at the University Press; 1973. ****Hakluyt Society Second Series, Vol. 143. Includes an account of Pitcairn Island.* #9334 **A\$50.00**



64 **Peron, F[rancois], & Freycinet, Louis.** **VOYAGE DE DECOUVERTES AUX TERRES AUSTRALES.** A complete set of the First Edition of this work, including the very rare text and atlas volumes of **Navigation and Geography**, comprising:

VOYAGE DE DECOUVERTES AUX TERRES AUSTRALES, execute par Ordre da Sa Majeste l'Empereur et Roi, sur les Corvettes Le Geographe, Le Naturaliste, et la Goelette Le Casuarina, pendant les Annees 1800, 1801, 1802, 1803, et 1804 ... redige par M. F. Peron, Naturaliste de l'Expedition. **Tome Premier.** A Paris, de l'Imprimerie Imperiale. M. DCCC. VII. Med. 4to, pp. [iv], xvi, 496, [2](Errata du Tome Premier et Atlas), iv(Contents to Tome Second, last blank); these last two leaves being the projected list of contents for Volume II (which was not, in the event, published until 9 years later) are very rarely found and comprise, in effect, a Prospectus for the second volume; very fine and clean; contemporary full marbled calf, gilt.

VOYAGE DE DECOUVERTES AUX TERRES AUSTRALES, [etc.] **Historique: Tome Second.** Redige par feu F. Peron, et continue Par M. Louis Freycinet, Capitaine de fregate ...; Commandant du Casuarina pendant l'expedition. A Paris, de l'Imprimerie Royale. 1816. Med. 4to, pp. xxxii, 472(last blank); frontis. portrait of Peron, 2 folding tables (pp. 342bis and 346bis); pages 458-464 comprise corrections and additions to Vol. I, pages 465-66 corrections to Vol. II, page 467 corrections to the Atlas (see below), page 468 a Supplement to the errata to the Navigation and Geography (see also below) and pages 469-471 is a table of contents to this Volume II, these differing from those in Volume I (see above); fine and clean; matching contemporary full marbled calf.

VOYAGE DE DECOUVERTES AUX TERRES AUSTRALES execute par ordre de S. M. l'Empereur et Roi. Partie Historique redigee par M. F. Peron. **ATLAS par MM. Lesueur et Petit.** Dirige par J. Milbert. [Engraved title-page]. Super roy. 4to, pp. [vi](engraved title, verso blank & Contents, 4pp.); 40 very fine engraved plates numbered II to XLI (2 folding), including



a plan of Sydney, and 23 of which are finely hand-coloured; (but for very slight occasional foxing and a little dust-soiling of last plate, fine and clean); *[bound with]*

VOYAGE DE DECOUVERTES AUX TERRES AUSTRALES.

Historique. **ATLAS deuxième partie.** Redigee par Mr. L. Freycinet, Capitaine de Fregate, Commandant le Casuarina pendant l'Expedition. Paris. 1811. [Engraved title-page]. Super roy. 4to; pp. [vi](engraved title, verso blank & Contents, 4pp., last blank); 2 large folding charts (numbered 1 & 2), 24 other maps & plans (on 12 plates, numbered 3-14); fine and clean; contemporary quarter calf, with marbled paste-papered sides to match the text volumes (above).

VOYAGE DE DECOUVERTES AUX TERRES AUSTRALES,

[etc.]; sous le Commandement du Capitaine de vaisseau N. Baudin. **NAVIGATION ET GEOGRAPHIE.** Publie par ordre de son Excellence le Ministre de la Marine et des Colonies; et redigee Par M. Louis Freycinet, Capitaine de fregate, ... ; Commandant du Casuarina pendant l'expedition. A Paris, de l'Imprimerie Royale. 1815. Med. 4to, pp. xvi, 576, [2](Errata et Additions); 90 pages of tables; (some occasional minor foxing & browning); recently bound in full leather; uncut; very rare. Paris; Imprimerie Royale, 1815.

VOYAGE DE DECOUVERTES AUX TERRES AUSTRALES,

[etc.]. **PARTIE NAVIGATION ET GEOGRAPHIE.** Redigee Par Louis Freycinet, Capitaine de Fregate, Commandant le Casuarina pendant l'Expedition. **ATLAS.** A Paris, 1812. Folio, First Edition; pp. [iv](title-

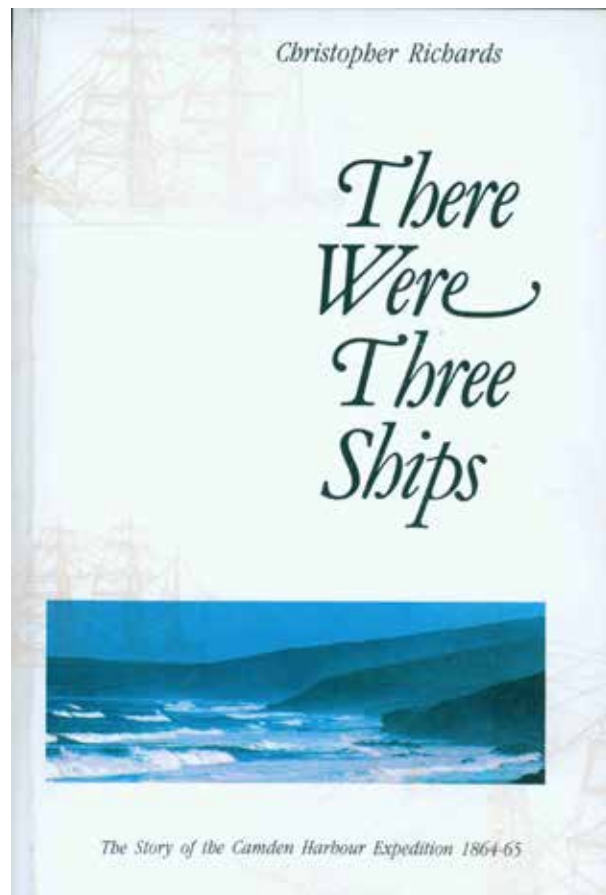


page & Table of Charts, versos blank); 25 double-page & 7 full-page charts, finely engraved; modern half morocco, with marbled sides; (some foxing of several charts, but not severe; No. 29 with a little surface damage near upper edge from drops of candle-wax and its subsequent removal, with only the slightest loss of printed image to upper frame and a tiny portion of the representation of the River Hawkesbury; otherwise generally fine and clean); very rare. Together 3 vols. text, 4to, 2-part atlas in 1 vol., royal 4to, and Navigation atlas 1 vol. folio. Paris; Imprimerie Imperiale [et] Royale; 1807-1816. ****See Ferguson 449 (Historique), 536 (navigation atlas) and 603 (navigation text). Both the text and atlas of the Navigation and Geography are very rare and complete sets of the entire work are seldom encountered. The charts in the Atlases (both to the Navigation and to the Partie Historique) are mainly by de Freycinet, and the fine illustrations are by Lesueur and Petit. The plates consist of 5 coloured coastal views, natural history subjects (9 coloured), topographical views, native weapons, canoes, habitations, etc. (some coloured), and 10 portraits (4 coloured) of NAMED Aborigines by Nicolas-Martin Petit (1777-1804). One of the folding topographical views is a fine plate of Sydney by Charles Alexandre Lesueur (1778-1846). The expedition was commanded by Nicolas Thomas Baudin (1754-1803), who died at Batavia on the way home. The purpose of the voyage was the thorough examination of the western and southern coasts of Australia, and especially to investigate a belief that a strait existed linking the southern sea with the Gulf of Carpentaria, thus dividing New Holland into two large islands. A six months' stay at Sydney is fully described by Peron, embodying a valuable account of life in the early years of the settlement. Despite the failure of the expedition to complete its allotted tasks and the untimely death of its commander the scientific achievements were outstanding and many hundreds of plants were illustrated and described and in addition a collection of over eighteen thousand Zoological specimens was amassed, together with observations on numerous subjects - all this with a complement greatly reduced (both in scientific staff & crew) by desertion and illness! [A fuller description is available on application]. #13976*



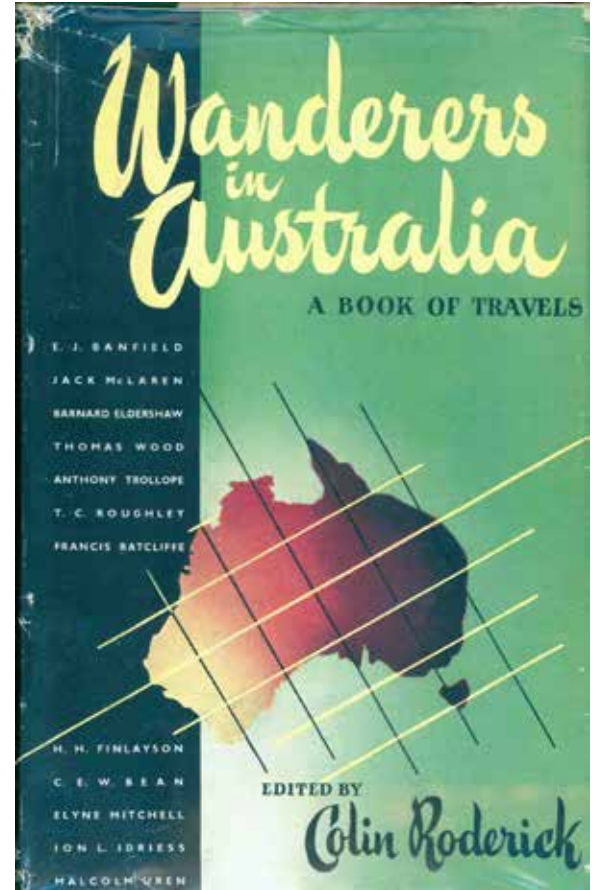
A\$95,000.00

- 65 **Richards, Christopher.** **THERE WERE THREE SHIPS.** The story of the Camden Harbour expedition 1864-65. First Edition; pp. xii, 210, [2](blank); 14 illustrations, notes & references, 3 appendices, index; original stiff wrappers; a fine copy. (Nedlands); University of Western Australia Press; (1990). #51074 **A\$65.00**



- 66 Roderick, Colin; Editor. **WANDERERS IN AUSTRALIA.** A Book of Travels. First Edition; pp. xii, 276; endpaper map, 15 plates (one with tear neatly repaired); original cloth; a very good copy in dustwrapper. Sydney; Angus and Robertson; (1949). ****Selections of modern travels, from Trollope to Elyne Mitchell, with natural history and other observations.* #5211

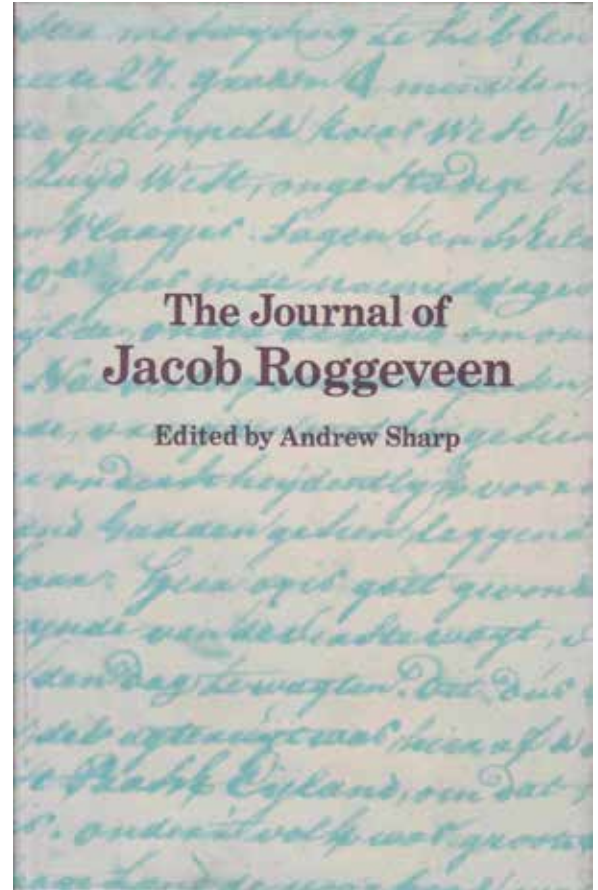
A\$25.00



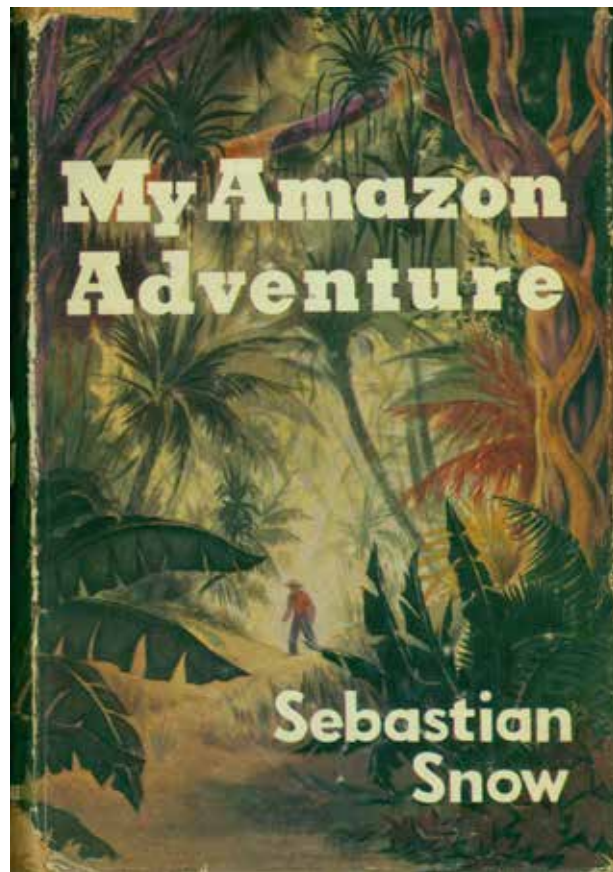
67 Roggeveen, Jacob: **THE JOURNAL OF JACOB ROGGEVEEN.**

Edited by Andrew Sharp. First Edition; pp. [x], 194; folding map; 3 plates, biographical, historical & bibliographical introduction, bibliography, index; original cloth; a fine copy in dustwrapper. Oxford; at the Clarendon Press; 1970. ****This is the first publication in English of Roggeveen's complete Journal.* #2247

A\$225.00



- 68 **Snow, Sebastian.** **MY AMAZON ADVENTURE.** Cr. 8vo, Book Club Edition, Australian Issue; pp. 288; text map, 16 plates, index; original cloth (slightly flecked); a very good copy in defective dustwrapper. (Melbourne); Readers Book Club in association with The Companion Book Club, London; [1955]. #62198 **A\$25.00**



- 69 **Sturt, Captain Charles. NARRATIVE OF AN EXPEDITION INTO CENTRAL AUSTRALIA**, performed under the Authority of Her Majesty's Government during the Years 1844, 5 and 6. Together with a Notice of the Province of South Australia, in 1847. T. & W. Boone, MDCCCXLIX. 2 vols., Facsimile Edition; Vol. I, pp. [ii], x, iv, [5]-416, 12(adv., last blank); folding map of the route, 8 plates (4 coloured), 11 text illustrations, advert. slip; Vol. II, pp. [ii], vi, 308, 92(appendices), 2, 12(adv.), 8 plates (2 coloured), 4 text illustrations, advert slip, 5 appendices; original vinyl; a very good set; scarce. [Adelaide; Libraries Board of South Australia; 1965]. ****Brigadier Lawrence FitzGerald's copy with his bookplate and pencilled notes in margins. Australiana Facsimile Editions No. 5. LACKING the folder of two large maps which were available separately in the original edition.*
#40831 **A\$135.00**




- 70 **Sturt, Charles. JOURNAL OF THE CENTRAL AUSTRALIAN EXPEDITION 1844-5.** Edited with an Introduction and Notes by Jill Waterhouse. First Edition; pp. [viii], 114; 2 maps (1 full-page), portrait (from the painting by Charles Wheeler in the National Library of Australia), 16 illusts., notes to Journal, Appendix, index to Journal; *[with]* **AN ACCOUNT OF THE SEA COAST AND INTERIOR OF SOUTH AUSTRALIA**, with Observations on Various Subjects connected with its Interests. Pp. [115]-264; 4 plates; original papered boards; a very good copy in dustwrapper. London; Caliban Books; (1984). ****The "Journal" (previously unpublished) was written by Sturt for his wife, and the manuscript is in The Rhodes House Library, Oxford. The "Account of the Sea Coast", etc., is reprinted from Volume II of the Narrative of an Expedition into Central Australia", 2 vols., 1849, wherein it comprises Pp. 145-286. #8308* **A\$95.00**

Journal of the Central Australian Expedition 1844-1845




CHARLES STURT

- 71 **von Hagen, Victor W. SOUTH AMERICA CALLED THEM.**
 Explorations of the Great Naturalists. Charles-Marie de la Condamine,
 Alexander von Humboldt, Charles Darwin, Richard Spruce. First
 Edition; pp. xiv, 402(last blank); 29 plates (including 7 full-page maps),
 bibliographical references, chronology, index; original decorated cloth;
 a very good copy with flaps of dustwrapper loosely inserted; scarce.
 London; Robert Hale Limited; (1949). #34896 **A\$65.00**



- 72 **Warburton**, Colonel Peter Egerton. **JOURNEY ACROSS THE WESTERN INTERIOR OF AUSTRALIA.** With an Introduction and Additions, by Charles H. Eden. Edited by H. W. Bates. Facsimile Edition; pp. xii, 308; large folding coloured map, 9 plates, text illust.; original vinyl; (some foxing of edges; light pencilled notes in margins); a very good copy. Adelaide; Libraries Board of South Australia; 1968. ****Australiana Facsimile Editions, No. 11. 476 copies only were printed. Originally published, London, Sampson Low, Marston, Low, & Searle, 1875. #23459* **A\$225.00**



GASTON RENARD Pty. Ltd.

Postal Address:
P.O. Box 1030,
Ivanhoe, Melbourne,
Victoria, 3079, Australia.

Established 1945
(A.C.N. 005 928 503)
ABN: 68 893 979 543
www.GastonRenard.com

Electronic communications:
Telephone: +61 (0)3 9459 5040
FAX: +61 (0)3 9459 6787
E-mail: books@GastonRenard.com

NOTICE TO CUSTOMERS:

This is our two hundred and third short list. We hope you find something of interest.

We intend to produce many more lists in future on a variety of subjects and we would prefer where possible to send these by email as PDF file attachments or links to files on our Website. This has the obvious advantage of reducing costs and enhancing the speed of delivery and the email/PDF versions will also be enhanced with colour illustrations. A fully illustrated version of this list in pdf format is also available on our website or will be emailed on request. Likewise we encourage you to send orders by email, fax or telephone.

If you would like to receive future lists please indicate your interests by email (preferred) or by using the form below by fax or post. If you would like to receive ALL lists (email only) please let us know also. If for any reason you do not wish to receive any more of these lists, also please let us know and we will cease and desist.

We have experimented with a number of forms for emailing orders to us but many security systems now prevent such links from working correctly so we suggest simply emailing us at: books@GastonRenard.com and copying and pasting the entries of the items you want from the list above. If you encounter any difficulties, please let us know! For orders by fax or by post please use the Order Form at end.

Some previous short lists (available on request):

SHORT LIST NO. 202	AN L-LIST (MISCELLANY).	78 ITEMS.
SHORT LIST NO. 201	AUSTRALIANA.	66 ITEMS.
SHORT LIST NO. 200	CAPTAIN JAMES COOK.	60 ITEMS.
SHORT LIST NO. 199	ANTHROPOLOGY.	65 ITEMS.
SHORT LIST NO. 198	BOOKS ON BOOKS.	71 ITEMS.
SHORT LIST NO. 197	PHILOSOPHY.	94 ITEMS.
SHORT LIST NO. 196	THE K-LIST (MISCELLANY).	88 ITEMS.
SHORT LIST NO. 195	AUSTRALIANA.	69 ITEMS.
SHORT LIST NO. 194	SCIENCE.	71 ITEMS.

Some previous short lists (continued):

SHORT LIST NO. 193	GEOLOGY, MINING, ETC.	83 ITEMS.
SHORT LIST NO. 192	NEW GUINEA AND OTHER PARTS OF MELANESIA.	63 ITEMS.
SHORT LIST NO. 191	THE IJ LIST (MISCELLANY).	94 ITEMS.
SHORT LIST NO. 190	SHIPS AND SHIPPING.	77 ITEMS.
SHORT LIST NO. 189	ART AND LITERATURE.	79 ITEMS.
SHORT LIST NO. 188	BIBLIOGRAPHY AND REFERENCE WORKS.	88 ITEMS.
SHORT LIST NO. 187	TRAVEL AND EXPLORATION.	89 ITEMS.
SHORT LIST NO. 186	NATURAL HISTORY	77 ITEMS.
SHORT LIST NO. 185	THE H-LIST MISCELLANY.	79 ITEMS.
SHORT LIST NO. 184	AUSTRALIANA.	77 ITEMS.
SHORT LIST NO. 183	BIOGRAPHIES & DIARIES, ETC.	91 ITEMS.
SHORT LIST NO. 182	BOOKS ON BOOKS, LANGUAGE, ETC.	96 ITEMS.
SHORT LIST NO. 181	VOYAGES.	89 ITEMS.
SHORT LIST NO. 180	AN AUSTRALIAN-FLAVOURED MISCELLANY.	93 ITEMS.
SHORT LIST NO. 179	A CHRISTMAS SELECTION.	100 ITEMS.
SHORT LIST NO. 178	DARWINIANA.	80 ITEMS.
SHORT LIST NO. 177	SEAFARING.	89 ITEMS.
SHORT LIST NO. 176	THE G-LIST (A MISCELLANY).	88 ITEMS.
SHORT LIST NO. 175	HEREDITY AND GENETICS.	84 ITEMS.
SHORT LIST NO. 174	LOCAL HISTORY.	96 ITEMS.
SHORT LIST NO. 173	NAVAL HISTORY.	81 ITEMS.
SHORT LIST NO. 172	LIMITED EDITIONS.	77 ITEMS.
SHORT LIST NO. 171	THE F-LIST (A MISCELLANY).	78 ITEMS.
SHORT LIST NO. 170	DARWIN ON BOTANY.	51 ITEMS.
SHORT LIST NO. 169	EXPLORATION AND TRAVEL.	89 ITEMS.
SHORT LIST NO. 168	EVOLUTION. (A MISCELLANY)	86 ITEMS.
SHORT LIST NO. 167	MILITARY HISTORY.	79 ITEMS.
SHORT LIST NO. 166	THE E - LIST.	81 ITEMS.
SHORT LIST NO. 165	THE DESCENT OF MAN.	47 ITEMS.

FAX/POST ORDER FORM

TO: **GASTON RENARD - BOOKS AUSTRALASIA** - Fine and Rare Books
P.O. BOX 1030, IVANHOE, MELBOURNE, 3079, AUSTRALIA.
Telephone: (03) 9459 5040 FAX: (03) 9459 6787
Email: books@GastonRenard.com.au

PLEASE SUPPLY FROM LIST No. 203 - Travel and Exploration.

(Our invoice, included in the parcel, will show the total amount of your purchase).

Item	# Number	Author / Title	Price

DATE _____

Name [Block Letters]: _____

ADDRESS: _____

Telephone: _____

Fax: _____

Email: _____

- [] Please post to me at the address given opposite.
 - [] My cheque, incl. postage, for \$ _____ is enclosed.
 - [] Please charge my MASTERCARD or VISA or AMEX:
- Account Number:-

--	--	--	--	--	--	--	--	--	--	--	--	--	--	--	--	--	--	--	--	--

Signature: _____ Expiry Date: _____

- [] Please record my interest in the following subjects and send me any relevant Short Lists:
