

GASTON RENARD Pty. Ltd.

Postal Address:

P.O. Box 1030,
Ivanhoe, Melbourne,
Victoria, 3079, Australia.

Established 1945

(A.C.N. 005 928 503)

ABN: 68 893 979 543

www.GastonRenard.com

Electronic communications:

Telephone: +61 (0)3 9459 5040

FAX: +61 (0)3 9459 6787

E-mail: books@GastonRenard.com

SHORT LIST No. 200 - 2016.


CAPTAIN JAMES COOK.

- 1 **Badger, G. M.**; Editor. **CAPTAIN COOK:** NAVIGATOR AND SCIENTIST. Papers presented at the Cook Bicentenary Symposium, Australian Academy of Science, Canberra, 1 May, 1969. Med. 8vo, First Edition; pp. x, 144; endpaper maps, 2 full-page & 6 text maps, coloured mounted portrait frontispiece & 4 other coloured full-page illustrations, several b/w. illuasts, references; original cloth; a nice copy in dustwrapper. Canberra; Australian National University Press; 1970. ****With substantial sections on the Great Barrier Reef, South Pacific botany and astronomical observations.* #17908 **A\$45.00**



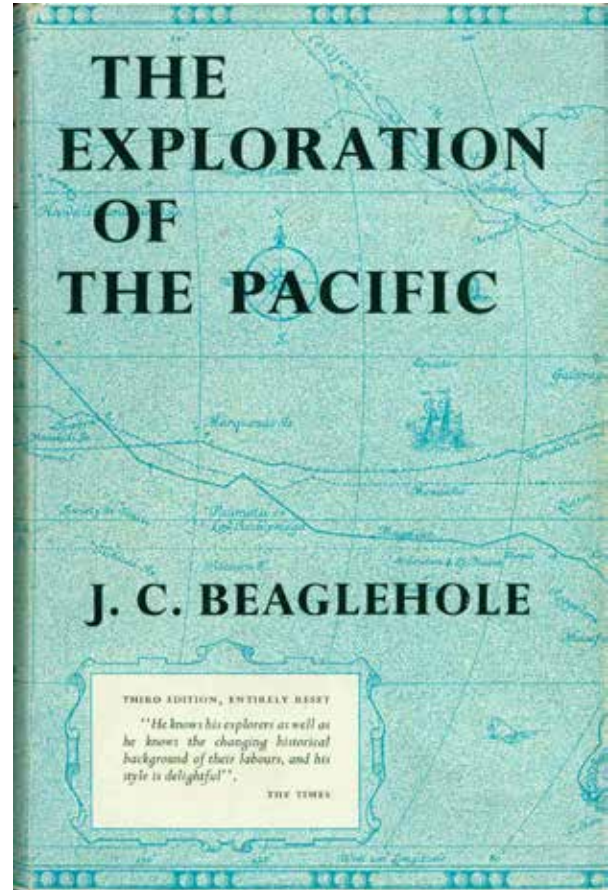
- 2 **Banks, Joseph: **BANKS' FLORILEGIUM.**** A Sale of One Hundred and Twenty Prints for the Benefit of the Banks Alecto Endeavour Fellowship to be administered by the Royal Society in conjunction with the British Museum (Natural History). Day of Sale, Thursday 3rd March 1988. 4to; pp. 30, [2]; map, 3 illustrations (1 coloured) illustrating the printing process and 12 coloured illustrations reproducing some of the prints; original stiff wrappers. London; Sotheby's; 1988. ****With notes on the history of the printing plates and the processes used. List of prices realised loosely inserted.* #47212

A\$45.00

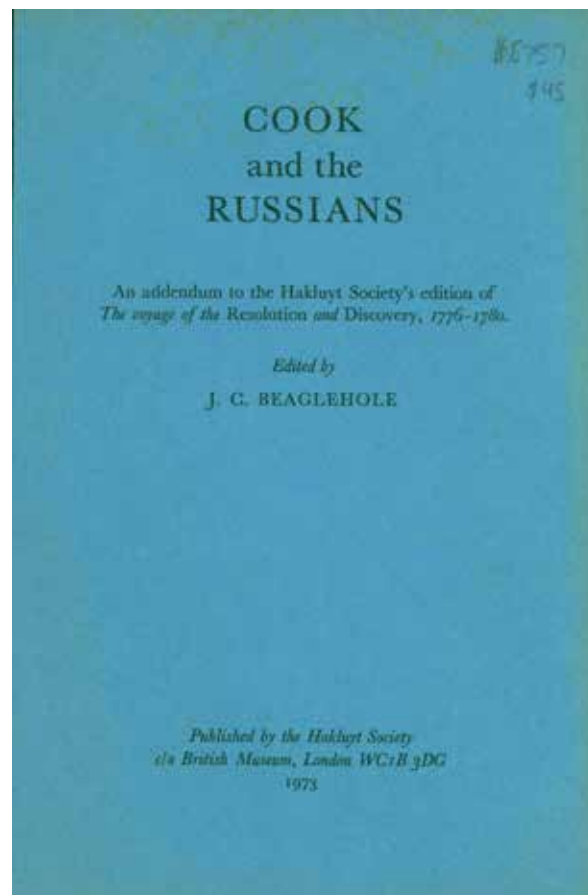


- 3 Beaglehole, J. C. **THE EXPLORATION OF THE PACIFIC.**
Third Edition. Pp. xiv, 346; 4 folding maps with explorers' routes in colour, bibliography, index; original cloth; a fine copy in dustwrapper. London; Adam & Charles Black; (1966). ****This third edition is completely revised and re-written to take account of researches since the first edition of 1934.* #11370


A\$150.00




- 4 **Beaglehole, J. C.; Editor. COOK AND THE RUSSIANS.** An addendum to the Hakluyt Society's edition of *The Voyage of the Resolution and Discovery, 1776-1780* [Cover title]. Pp. 12(last 2 blank); original wrappers; a fine copy. London; Published by the Hakluyt Society; 1973. #8757 **A\$45.00**



- 5 **Beddie, M. K.; Editor. BIBLIOGRAPHY OF CAPTAIN JAMES COOK, R.N., F.R.S.,** Circumnavigator. [By] The Library of New South Wales. Thick med. 8vo, Second Edition; pp. xvi, 896(last 2 blank); bibliography, errata, addenda, index; original cloth; a very good copy in dustwrapper. Sydney; The Library of New South Wales; 1970. ****A revised and greatly expanded edition of the 1928 bibliography.* #696 **A\$75.00**




- 6 **Begg, A. Charles & Begg, Neil C. DUSKY BAY.** [In the Steps of Captain Cook]. Foreword by the Right Hon. The Viscount Cobham. Med. 8vo, First Edition; pp. 240(last blank); 18 maps & figures, 12 coloured & 16 b/w. plates, 3 appendices, bibliography, index; a very good copy in slightly worn dustwrapper; scarce. Christchurch; Whitcombe & Tombs Ltd; (1966). #50617 **A\$95.00**




- 7 **Besant, Walter. CAPTAIN COOK.** First Edition; pp. vi, 192(last blank); portrait frontispiece; original cloth (lacking front endpaper); uncut; a very good copy; scarce. London; Macmillan and Co.; 1890. ****English Men of Action series. Holmes 126; Beddie 2045.* #2147

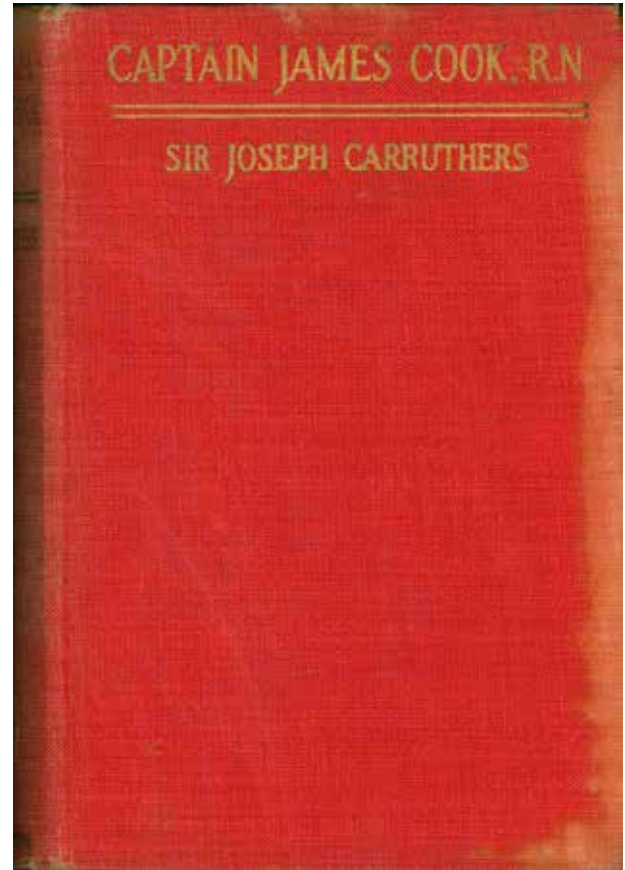
A\$45.00




- 8 **Besant, Walter. CAPTAIN COOK.** With illustrations by J. Macfarlane. Fourth Impression; pp. viii, 192(last blank); portrait frontispiece & 7 plates; full prize calf, gilt, by Relfe Bros., marbled edges & endpapers (boards a little flecked); a very good copy. London; Macmillan and Co.; 1903. ****Macmillan's Prize Library; the first edition to contain the additional illustrations.* #49323 **A\$45.00**




- 9 Carruthers, Sir Joseph. **CAPTAIN JAMES COOK, R.N.**
One Hundred and Fifty Years After. With Forewords by Admiral
Sir Dudley R. S. de Chair, K.C.B. (Governor of New South Wales)
and by the Rt. Hon. W. M. Hughes, P.C., M.P. (Prime Minister of
Australia during the Great War). Cr. 8vo, First Edition, U.S. Issue;
pp. [ii](blank), xx, 316, [6](adv.); map, 16 plates (1 double-page), 8
appendices, index; original cloth; (spine faded; fore-edge of front
board a little stained; some foxing); a very good copy; scarce. New
York; E. P. Dutton and Company; (1930). ****Beddie 284. The title-
page is a cancel.* #67086 **A\$65.00**



- 10 **Christie's: EXPLORATION AND TRAVEL WITH THE POLAR SALE.** [London], Thursday 23 September 2004. 4to; pp. 276; 226 lots, mostly illustrated in colour; original pictorial wrappers; estimates; list of prices realised loosely inserted; a fine copy. London; Christie's; 2004. ****This sale included some interesting Cook relics including his original pocket hammer, the original watercolours for John Cleveley's series of Views in the South Seas, and some fine Antarctic material.* #17835 **A\$45.00**



- 11 **Conner, Daniel & Miller, Loraine. MASTER MARINER.** Capt. James Cook and the Peoples of the Pacific. Oblong 4to, First Australian Edition; pp. xii, 164; 7 maps, 4 coloured & 61 b/w. plates, 16 other illustrations, bibliography; a nice copy in slightly worn dustwrapper. (St. Lucia); University of Queensland Press; (1979). #2159 **A\$65.00**




FIRST CROSSING OF THE ANTARCTIC CIRCLE

- 12 **Cook, Captain James. A VOYAGE TOWARDS THE SOUTH POLE AND ROUND THE WORLD.** Performed in His Majesty's Ships the Resolution and Adventure, in the Years 1772, 1773, 1774 and 1775. Written by James Cook, Commander of the Resolution. In which is included, Captain Furneaux's Narrative of his Proceedings in the Adventure during the Separation of the Ships. In two volumes. Illustrated with Maps and Charts, and a Variety of Portraits of Persons and Views of Places; drawn during the Voyage by Mr. Hodges, and engraved by the most eminent Masters. The Fourth Edition. London: Printed for W. Strahan; & T. Cadell in the Strand. MDCCLXXXIV [1784]. 2 vols., med. 4to, Fourth Edition; Vol. I, pp. xl, 378; portrait frontispiece, large folding chart of the Southern Hemisphere & 35 other engraved charts & plates, some folding; Vol. II, pp. [viii], 396; 27 engraved charts & plates (several folding), folding language table, 5 appendices, including vocabularies and Sir John Pringle's Discourse upon some late improvements of the Means of Preserving the Health of Mariners; full contemporary marbled calf with contrasting title and volume labels (front joint to Volume I expertly repaired, that to Volume II cracked but firm; some occasional mild browning, marginal foxing and marginal stains to plates, the occasional spot or offset to text); a very good, crisp, handsome and unsophisticated set; scarce. London; W. Strahan & T. Cadell; [1784]. ****First published in 1777, this is the last edition published in the same format as the first. This set has all the plate imprints (often cropped) present, one plate only (XXXVIII) with the imprint just shaved. At the foot of the first page of the List of Plates (Page xxxvii) is a note regarding the plate of a plant used by the Tahitians to catch fish by intoxicating them (Plate XXIV); this note does not appear in the first edition. Cook's ship, the Resolution, accompanied by Furneaux in the Adventure, was the first to cross the Antarctic circle in January 1773. On the same voyage he circumnavigated the pole and subsequently crossed twice more, penetrating to 71 degrees S, further than anyone else for another 50 years, and possibly within sight of the Antarctic continent. This voyage in extremely difficult and dangerous conditions, was a monument to Cook's abilities as a seaman and commander - he lost only four men from a complement of 112 on the entire voyage - three through accidents and one from illness (not scurvy). [Spence 314 (1st Edn.); U.S.N. 23-5.6; Beddie 1229]. #21082 A\$6500.00*



- 13 **Cook, Captain James. A VOYAGE TOWARDS THE SOUTH POLE AND ROUND THE WORLD.** Performed in His Majesty's Ships the Resolution and Adventure, in the Years 1772, 1773, 1774 and 1775. In which is included, Captain Furneaux's Narrative of his Proceedings in the Adventure during the Separation of the Ships. Illustrated with Maps and Charts, and a Variety of Portraits of Persons and Views of Places; drawn during the Voyage by Mr. Hodges, and engraved by the most eminent Masters. 2 vols. med. 4to, Facsimile of First Edition; Vol. I, pp. [viii], xl, 378; portrait frontispiece, large folding chart & 6 smaller charts (2 double-page), 2 folding plans, 27 plates (10 double-page, 2 folding); Vol II, pp. [ii], [viii], 364, [ii] (folding plate), [367]-370, 369-396; 7 charts (3 folding), 20 plates (3 folding & 8 double-page), folding language table, appendices, including vocabularies; original canvas; (upper corner of Vol. I a little bumped); a very good set. [Adelaide; Libraries Board of South Australia; 1970]. ****Spence 318; Renard 370. Australiana Facsimile Editions No. 191. Only 781 sets were printed of this facsimile from the first edition of W. Strahan & T. Cadell, 1777. The pp. [viii] in Volume I contains an introduction written specially for this facsimile reprint by A. Grenfell Price and the pp. 369-396 in Vol. II contain Sir John Pringle's discourse on the health of mariners (from Cook's paper on the subject). The two sets of pages 369-70 contain variations in the text of Sir John Pringle's introduction.* #2162 **A\$650.00**




14 **Cook, Captain James. A VOYAGE TO THE PACIFIC OCEAN.**


Undertaken by the Command of His Majesty, for making Discoveries in the Northern Hemisphere. Performed under the Direction of Captains Cook, Clerke, and Gore, in His Majesty's Ships the Resolution and Discovery; in the Years 1776, 1777, 1778, 1779, and 1780. In three volumes. Vol. I. and II. written by Captain James Cook, F.R.S. Vol. III. by Captain James King, LL.D. and F.R.S. Published by Order of the Lords Commissioners of the Admiralty. The Second Edition. London: Printed by H. Hughs, for G. Nicol, Bookseller to His Majesty, in the Strand; and T. Cadell, in the Strand. M.DCC.LXXXV. 3 vols., med. 4to, Second Edition; Vol. I, pp. [x](title, verso blank, & Contents), xcvi(Introduction & List of Plates), 422(last blank); 7 charts & views (5 folding); Vol. II, pp. [ii](title, verso blank), [xii](Contents), 548; 11 charts & plates (6 folding); Vol. III, pp. [ii](title, verso blank), [xii](Contents, last blank), 556; 6 charts & profiles (2 folding), folding comparative table of languages, 7 appendices (Pp. 489-556); contemporary full tree calf with contrasting title- and volume-labels; (slight cracking to a couple of joints, with some expert repairs to Vol. I; some minor foxing, offsetting & trifling staining; two plates with frames just shaved at outer margin); notwithstanding these minor defects, a very nice, attractive set. London; Printed by H. Hughs; 1785. ****Without the folio Atlas, issued separately. This second edition, printed by Hughs rather than by Strahan has been entirely reset from the First Edition of the previous year, with the wording of the title-page altered and the addition of the medallions to the title-pages. It is, and was at the time, considered to be typographically superior to the First Edition. See Holmes 47; Beddie 1552; Forbes 85.* #34112 **A\$4500.00**




- 15 **Cook, Captain James. A VOYAGE TO THE PACIFIC OCEAN.** Undertaken by the Command of His Majesty, for making Discoveries in the Northern Hemisphere. Performed under the Direction of Captains Cook, Clerke, and Gore, in His Majesty's Ships the Resolution and Discovery; in the Years 1776, 1777, 1778, 1779, and 1780. In three volumes. Vol. I. and II. written by Captain James Cook, F.R.S. Vol. III. by Captain James King, LL.D. and F.R.S. Published by Order of the Lords Commissioners of the Admiralty. The Third Edition. London: Printed by H. Hughs, for G. Nicol, Bookseller to His Majesty, in the Strand; and T. Cadell, in the Strand. M.DCC.LXXXV. 3 vols., med. 4to, Third Edition; Vol. I, pp. [x](title, verso blank, & Contents), xcvi(Introduction & List of Plates), 422(last blank); 7 charts & views (5 folding); Vol. II, pp. [ii](title, verso blank), [xii](Contents), 548; 11 charts & plates (6 folding); Vol. III, pp. [ii](title, verso blank), [xii](Contents, last blank), 556, 557-564(A Defence of the Arguments advanced in the Introduction to Captain Cook's last Voyage, against the existence of Cape Circumcision); 6 charts & profiles (2 folding), full-page table of bank capital facing page 286, folding comparative table of languages, 7 appendices (Pp. 489-556); contemporary full tree calf; (Vol. I, expertly rebacked with original backstrip preserved & new endpapers, with title-page & following leaf in Volume I repaired at inner margin and resized; following 5 or six leaves a little stained in inner margin; last leaf in Vol. I also resized; one chart in Vol. III repaired in inner margin; a couple of expert restorations to leather); notwithstanding these essentially minor defects, a very nice, clean set. London; Printed by H. Hughs; 1785. ****Without the folio Atlas, issued separately. See Holmes 47; Beddie 1553; Forbes 86. The "Defence of the Arguments ..." which is by William Wales, appears for the first time in this Third Edition which is in other respects closely similar to the second edition of the same year, reset from the first edition of the previous year, both sold out within days of publication. Forbes, whose collations are meticulous, makes no mention of the table of bank capital ("Corrected to the 5th of January, 1786") opposite page 286, and there seems no obvious reason for its inclusion, except for references to South Sea stock. The table is headed "(To face Page 286.)", but it seems likely that this is an accidental inclusion from another contemporary publication: it has clearly been present in this copy since its original collation. This edition, the last of the original quarto editions, is valuable for the addition of the "Defence ..." by William Wales.* #64850 **AS\$6500.00**



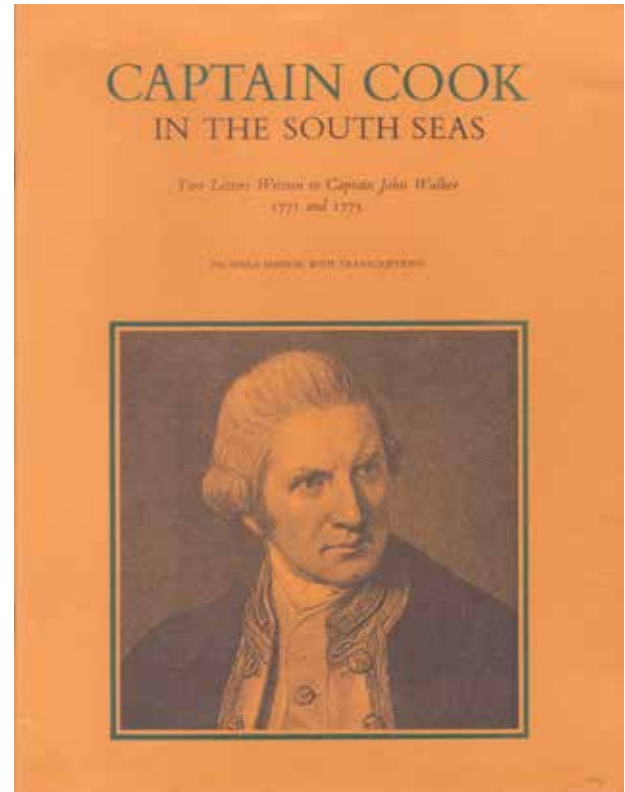
- 16 **Cook, Captain James: CAPTAIN COOK'S JOURNAL DURING HIS FIRST VOYAGE ROUND THE WORLD** made in H.M. Bark "Endeavour" 1768-71. A Literal Transcription of the Original MSS. With Notes and Introduction. Edited by Captain W. J. L. Wharton, R.N., F.R.S. Hydrographer of the Admiralty. Illustrated by Maps and Facsimiles. Cr. 4to, Facsimile Edition; pp. [vi], lvi, 400; frontispiece, 2 folding charts (1 in 2 sheets) at end, 4 other folding charts, portrait of Cook, 4 plates, including 2 facsimiles of log entries, index; (small inscription on pastedown); a fine copy in original canvas. Adelaide; Libraries Board of South Australia; 1968. ****Originally published in 1893. Australiana Facsimile Editions No. 188 (1887 copies produced including a 1970 reprint).* #5036 **A\$375.00**




- 17 **Cook, James: CAPTAIN JAMES COOK.** A printed folder, so titled, with a curious assortment of facsimiles deriving from, or of the period of Cook's voyages, including a Letter from Cook to the Admiralty, a Plan of the Endeavour, Part of the Complement of the Endeavour, a Page from the Ship's Log, Drawings of a Dancer & a Chief, a Plan of King George's Island, a drawing Ship's Officer barter with a Native, two engravings of Madagascar & a Kangaroo, and a French Map of the World, together with an article on Early Map Making by T. M. Perry; various sizes, all printed in colours; *with:* **Finkel, Commander George. JAMES COOK.** 4to, pp. 32; numerous coloured & monochrome illustrations & maps; original pictorial wrappers. Sydney; The Sun-Herald, in conjunction with Shoalhaven Paper Mill; N.D. [1970]. ****The whole produced as a promotional piece by Wiggins Teape Australia, Shoalhaven, this copy distributed by The Sun-Herald, with the original acknowledgement form still present.* #41014 **A\$40.00**



- 18 **Cook, James. CAPTAIN COOK IN THE SOUTH SEAS.** Two Letters Written to Captain John Walker 1771 and 1775. Facsimile Edition with Transcriptions. 4to, First Edition; pp. 24; 11 pp. facsimiles; original wrappers; a very good copy. Sydney; The Council of the Library of New South Wales; 1970. #49355 **A\$45.00**




- 19 **Cordingly**, David; Editor. **CAPT. JAMES COOK.** Navigator. The achievements of Captain James Cook as a seaman, navigator and surveyor. 4to, First Edition; pp. 112; numerous coloured & b/w. illustrations & maps, bibliography; original stiff wrappers; a nice copy. (Sydney); Published by the National Maritime Museum, London in association with Campbell Publishing, Sydney; (1988). ****Printed by Macarthur Press, Sydney.* #37236 **A\$35.00**




20 Dale, Paul W.; Editor. **SEVENTY NORTH TO FIFTY SOUTH.**

The Story of Captain Cook's Last Voyage. Wherein are Discovered numerous South Pacific Islands, the Hawaiian Islands, the Coast of North America, and Alaska. Condensed, Edited and Annotated by Paul W. Dale. Med. 8vo, First Edition; pp. xii, 370; endpaper maps, 38 plates, charts, etc., bibliography, index; original cloth; a nice copy in dustwrapper. Englewood Cliffs, N.J.; Prentice-Hall, Inc.; (1969).

****Either the author or the publisher or both were extraordinarily ignorant: a title-page from a copy of the Dublin edition is illustrated and described as the "First Edition of Cook's Journals". #2170 A\$45.00*




- 21 **Dodge, Ernest S. BEYOND THE CAPES.** Pacific Exploration from Captain Cook to the Challenger 1776-1877. Med. 8vo, First Edition; pp. [ii], xvi, 430(last blank); endpaper & several other maps, coloured frontispiece, numerous illustrations (mostly full-page), bibliog; index; original cloth (spine faded); a very good copy. Boston; Little, Brown and Company; (1971). #33309 **A\$35.00**



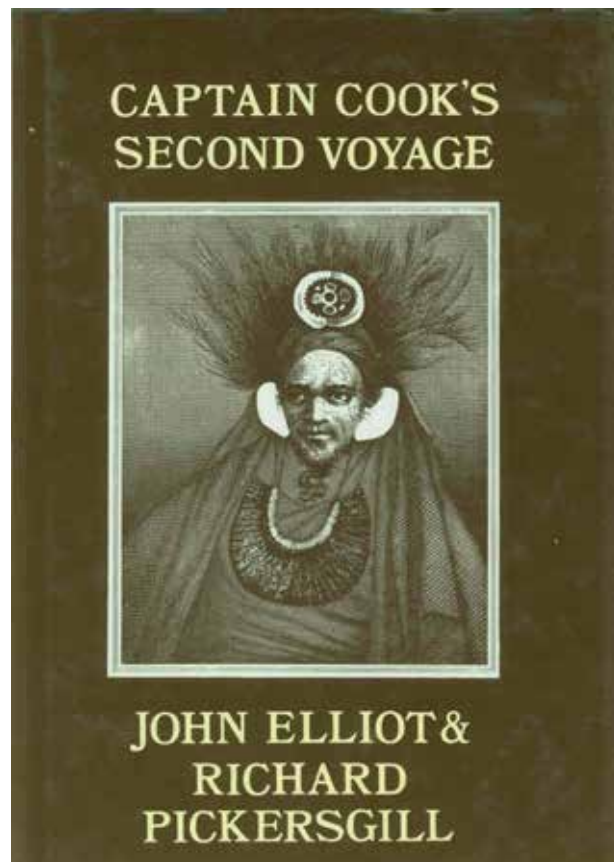
- 22 **Duyker, Edward.** **NATURE'S ARGONAUT.** Daniel Solander, 1733-1782. Naturalist and Voyager with Cook and Banks. Med. 8vo, Second Impression; pp. xx, 384(last 3 blank); 4 maps, 36 plates (several coloured), 1 text illust., glossaries of scientific & Swedish terms, appendix, notes, bibliography, indices (botanical, zoological & general); a fine copy in dustwrapper. (Carlton South); The Miegunyah Press (Melbourne University Press; 1999). ****No. 17 in the second Miegunyah series. Having co-edited his Collected Correspondence, Duyker concerns himself again with Daniel Solander, naturalist on the Endeavour voyage, and intimately explores this character at the very centre of eighteenth century naturalism and exploration.* #63367

A\$70.00

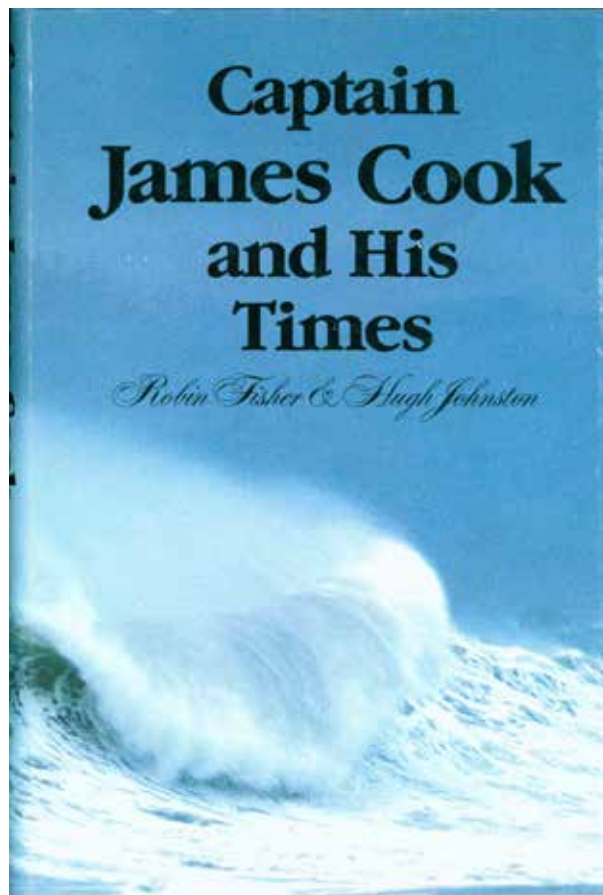


- 23 Elliott, John & Pickersgill, Richard. **CAPTAIN COOK'S SECOND VOYAGE:** The Journals of Lieutenants Elliott and Pickersgill. Edited and Introduced by Christine Holmes. First Edition; pp. xxxii; 48(Elliott); 49-100(Pickersgill, last 3 blank); 3 full-page maps, 24 full-page plates reproduced from Cook's own account of his second voyage; original papered boards; a nice copy in dustwrapper. (London); Caliban Books; (1984). ****Renard 481. Both of these accounts are here printed for the first time. The Midshipman (later Lieutenant) Elliott's holograph "Memoirs" (which cover almost 50 years) are in the British Museum and the unfinished manuscript journal of Third Lieutenant Richard Pickersgill is now in the possession of the National Maritime Museum, Greenwich. The name of the first author is mis-spelled on the front of the dustwrapper, but not elsewhere.* #43384

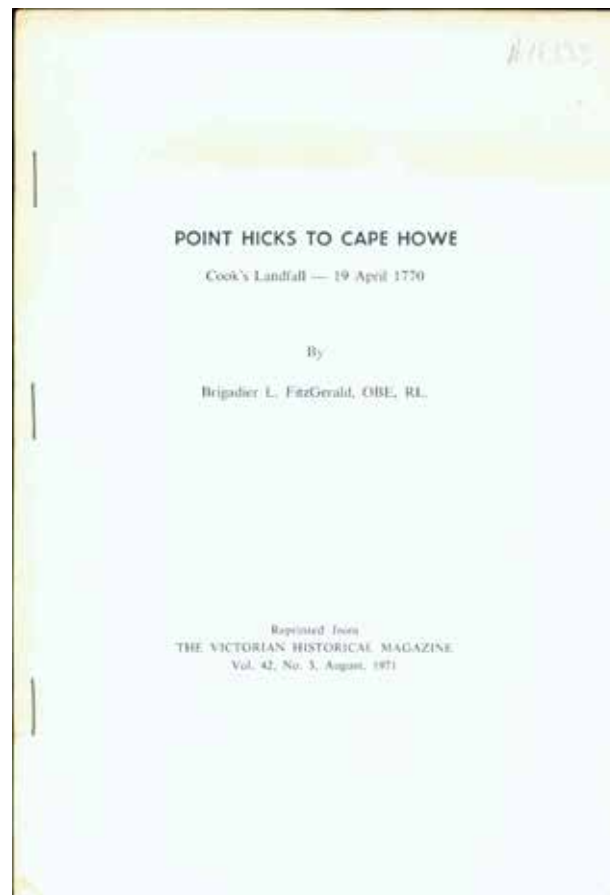
A\$145.00




- 24 **Fisher, Robin & Johnston, Hugh; Editors. CAPTAIN JAMES COOK AND HIS TIMES.** Med. 8vo, First Australian Edition; pp. [x], 278; 12 maps, 31 illustrations, 4 tables, notes, index; original papered boards; a fine copy in slightly rubbed dustwrapper. Canberra; Australian National University Press; 1979. ****Printed in Canada; the authors were associate professors at Simon Fraser University, Burnaby, B.C. This valuable work contains much useful information on obscure publications relating to Cook's voyages and their legacy.* #2192 A\$70.00



- 25 **Fitzgerald**, Brigadier L. **POINT HICKS TO CAPE HOWE.**
Cook's Landfall — 19 April 1770. First Separate Edition; pp. [ii],
[579]-596, [2](blank); 4 illustrations, 2 tables; stapled, as issued; a very
good copy. [Melbourne]; Reprinted from the Victorian Historical
Magazine, Vol. 42, No. 3; August, 1971. #18333 **A\$25.00**

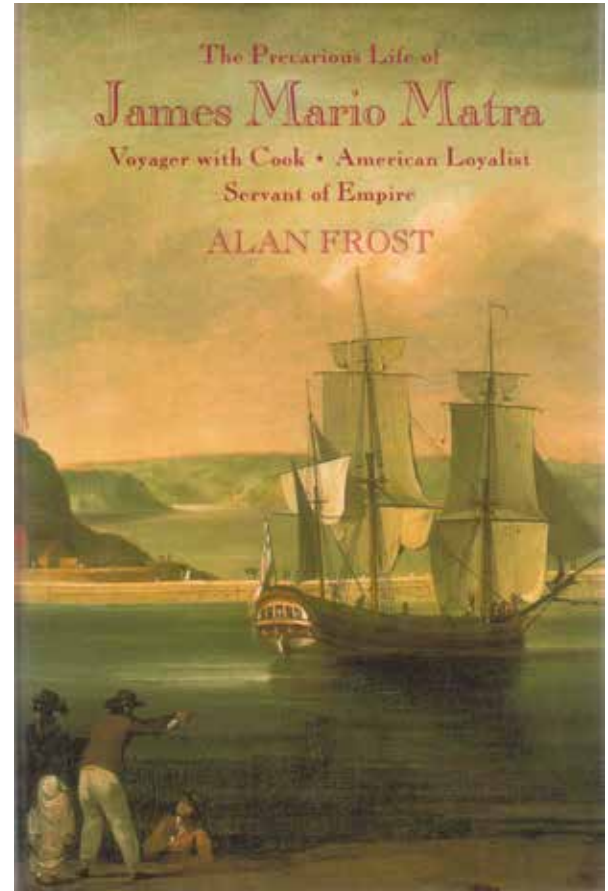


- 26 **Forster**, Johann Reinhold: **THE RESOLUTION JOURNAL OF JOHANN REINHOLD FORSTER**. Edited by Michael E. Hoare. 4 vols., First Edition; Vol. I, pp. xviii, 182; folding map, coloured frontispiece & 6 b/w. plates (1 folding); Vol. II, pp. viii, 183-370; 5 text maps, 11 plates (2 folding); Vol. III, pp. viii, 371-554; 5 text maps, 10 plates; Vol. IV, pp. viii, 555-834(last 3 blank); 4 text maps, 9 plates, 2 appendices, bibliography, indices; original blue cloth, spines lettered in gilt, with gilt device on front boards; a fine set in very slightly worn dustwrappers. London; The Hakluyt Society; 1982. ****Cook's Second Voyage in which he crossed the Antarctic Circle for the First Time. This journal was only recently discovered, and has never before been published. Hakluyt Society, Second Series Nos. 152-155. #4147* **A\$350.00**




- 27 **Frost, Alan. *THE PRECARIOUS LIFE OF JAMES MARIO MATRA.*** Voyager with Cook. American Loyalist. Servant of Empire. With the assistance of Isabel Moutinho. Med. 8vo, First Edition; pp. xiv, 266(last blank); 12 plates (including several maps), notes, sources, bibliography, index; original canvas; a fine copy in dustwrapper. (Carlton, Melbourne); The Miegunyah Press; (1995). ****Number Six in the second numbered Miegunyah Press series: 1000 copies were printed. Using his letters and a probing biographical narrative, Frost builds up a picture of Matra, an important, but little-known figure in Australian history. An enigmatic American who sailed with Cook, Matra (who changed his name from Magra) was the first (in 1771) to have published a major book on the "Endeavour" voyage, and strove to found a colony in New South Wales for dispossessed American loyalists, only to end his days as Consul at Tangier.* #48600


A\$70.00



- 28 **Gould, R. T. CAPTAIN COOK** by Lt-Comdr. R. T. Gould R.N. (retired). F'cap 8vo, First Edition; pp. 144; 6 text figures, bibliography; original cloth (slightly marked; cancelled library stamp on title-verso, but no other marks); a very good copy. London; Duckworth; (1935).
****Beddie 286.* #28088 **A\$25.00**




- 29 [Joy, William & Deiley, Russell]. **CAPTAIN COOK.** His Artists. His Voyages. [Edited by Jim Fagan]. Oblong 4to, First Edition; pp. 64; numerous coloured & sepia illustrations; original cloth; a nice copy in slightly worn dustwrapper. Sydney; Australian Consolidated Press Ltd.; 1970. #49319 **A\$45.00**




- 30 **Kitson, Arthur. *THE LIFE OF CAPTAIN JAMES COOK.*** The Circumnavigator. Post 8vo, Second Edition, Second Impression; pp. [viii], 336(last blank), [8](adv.); portrait frontispiece, index; original cloth, gilt; (spine faded & a little worn; foxed). London; John Murray; 1912. ****Beddie 2071. Apparently issued without the folding map usually present.* #42391

A\$25.00

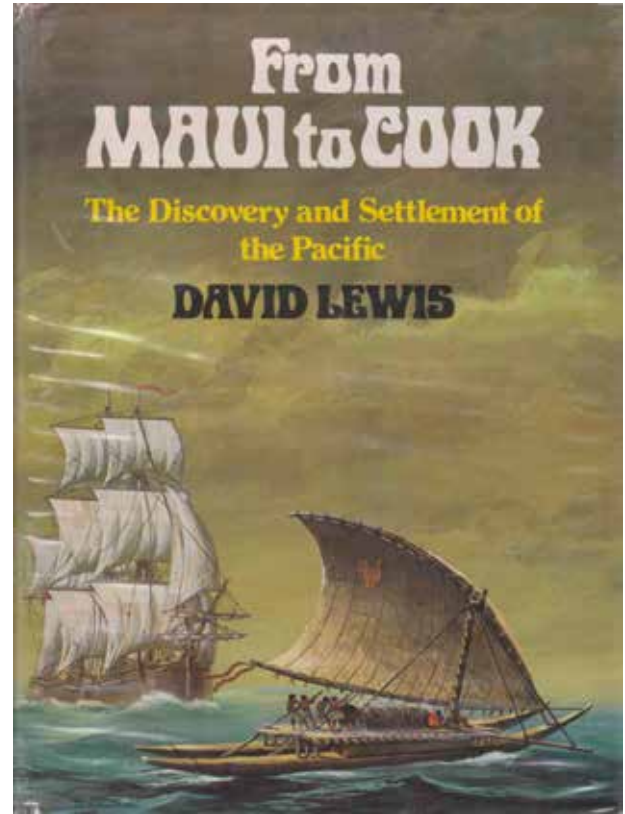


- 31 Ledyard, John. **A JOURNAL OF CAPTAIN COOK'S LAST VOYAGE.** To the Pacific Ocean, and in Quest of a North-West Passage, Between Asia and America; Performed in the Years 1776, 1777, 1778, and 1779. Facsimile Edition; pp. 208; original cloth; a fine copy in worn dustwrapper; scarce. Chicago; Americana Classics, Quadrangle Books; (1963). ****Americana Classics Series - No. 10.* #47352 **A\$145.00**




- 32 Lewis, David. **FROM MAUI TO COOK.** The Discovery and Settlement of the Pacific. Drawings by Walter Stacpool. Cr. 4to, First Edition; pp. [x], 214(last blank); endpaper maps, 1 double-page & 3 full-page maps, numerous drawings (some full-page), bibliography; original cloth; (name stamp on half-title); a very good copy in worn dustwrapper. Sydney; Doubleday; (1977). ****Nicely printed in green and black.* #9272

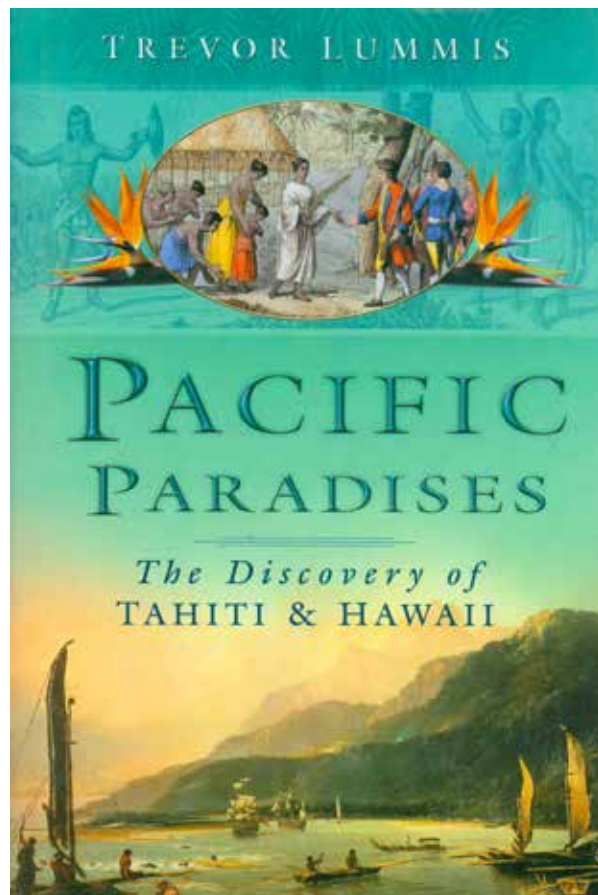
A\$25.00



- 33 **Lloyd, Christopher. CAPTAIN COOK.** First Edition; pp. 176 (last 4 blank); portrait frontispiece, 1 double-page & 1 full-page maps, 3 plates, index; original cloth; a very good copy. London; Faber and Faber Limited; (mcmlii) [1952]. ****Beddie 296.* #49337 **A\$45.00**

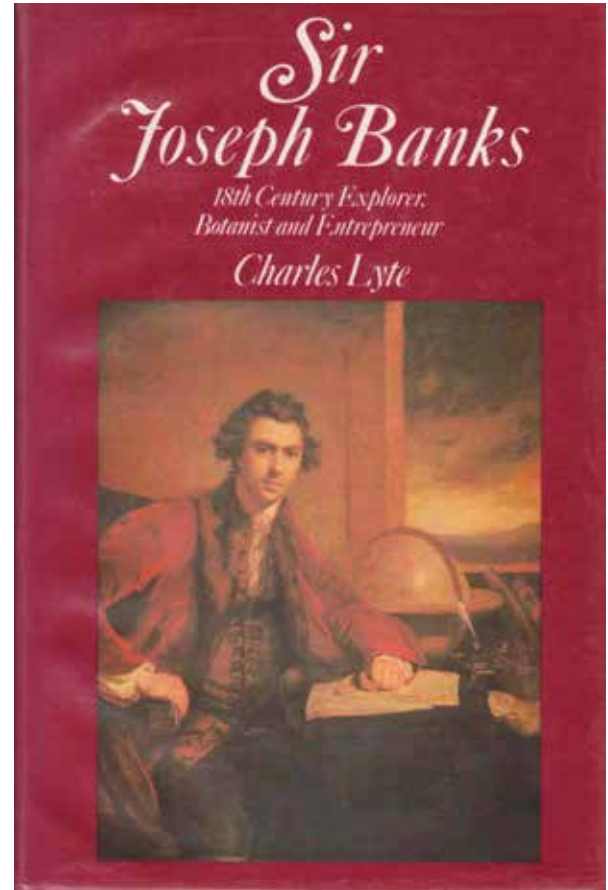


- 34 **Lummis**, Trevor. **PACIFIC PARADISES.** The Discovery of Tahiti and Hawaii. Med. 8vo, First Edition; pp. [xii], 212; 3 maps, 8 plates, notes, bibliography, index; original papered boards; a fine copy in dustwrapper. (Thrupp, Stroud, Gloucestershire); Sutton Publishing; (2005). #65754 **A\$35.00**



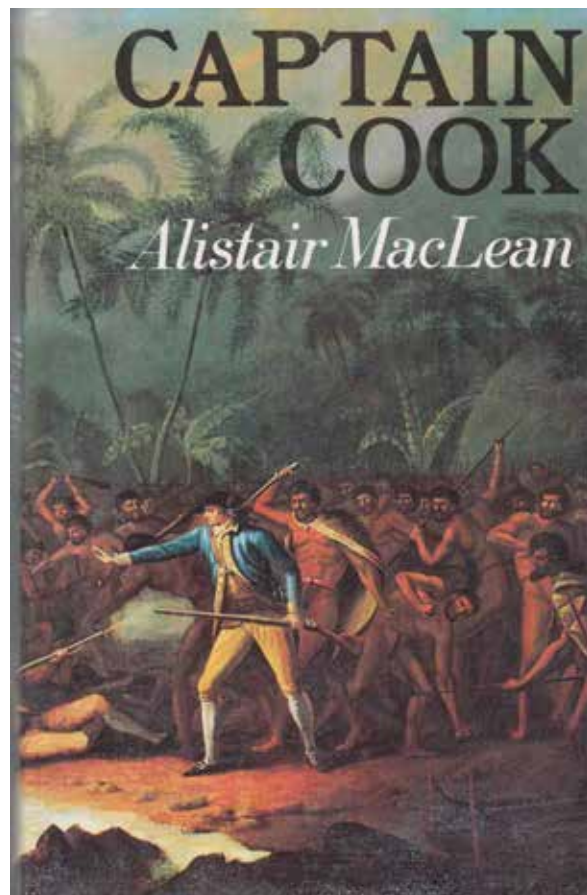
- 35 Lyte, Charles. **SIR JOSEPH BANKS.** 18th Century Explorer, Botanist and Entrepreneur. First Australian Edition; pp. 248; 8 coloured & 16 b/w. plates, bibliog, index; original papered boards; (name on endpaper); a nice copy in dustwrapper. (Sydney); Reed; (1980). #21893

A\$70.00




- 36 **Maclean**, Alistair. **CAPTAIN COOK**. Med. 8vo, First Edition; pp. 192; coloured portrait frontispiece, endpaper & double-page maps, 21 coloured plates (1 double-page), several illustrations, index; original papered boards; a nice copy in dustwrapper. London; Collins; (1972). #49338


A\$35.00




- 37 [Marra, John]. **JOURNAL OF THE RESOLUTION'S VOYAGE**, In 1772, 1773, 1774, and 1775. On Discovery to the Southern Hemisphere, by which the Non-Existence of an undiscovered Continent, between the Equator and the 50th Degree of Southern Latitude, is demonstratively proved. Also a Journal of the Adventure's Voyage, in the Years 1772, 1773, and 1774. With an Account of the Separation of the two Ships, and the most remarkable Incidents that befel each. Interspersed with Historical and Geographical Descriptions of the Islands and Countries discovered in the Course of their respective Voyages. Illustrated with a Chart, in which the Tracks of both Vessels are accurately laid down, and other Cuts. [Edited by D. Henry]. London: Printed for F. Newbery, at the Corner of St. Paul's Church-Yard. 1775. Facsimile Edition; pp. [ii], xiv, 328, [2](blank); long folding chart, 5 plates; original imitation vellum; a fine copy; scarce. Amsterdam; N. Israel; 1967. ****Bibliotheca Australiana No. 15. This was the first published book to contain an account of the Antarctic regions based on actual knowledge. The track chart shows the three points of penetration of the Antarctic circle by the Resolution (the first accompanied by the Adventure - shortly afterwards the ships experienced great difficulty in keeping company due to the icy conditions, and were soon separated by a severe storm) and includes on the third occasion the notation "land seen" although the narrative makes it clear that this was by no means certain. Correspondence between Cook and the Admiralty indicates that the author was the Irishman, John Marra, whom Cook had picked up at Batavia on the Endeavour voyage, and who was gunner's mate on the Resolution. The work was edited by David Henry, editor and a voluminous contributor to the "Gentleman's Magazine" for many years, and author/editor of "An Historical Account of all the Voyages round the World", published in 4 volumes in 1773-4, to which in 1775 was added a fifth volume containing the Resolution voyage (i.e. the present account), and in 1786 a sixth, with an account of Cook's third voyage (Rickman's account). Hocken notes that "The preface discloses considerable knowledge of private matters connected with the voyage, and gives an account of the causes which led Mr. Banks and his staff to withdraw in high dudgeon from the expedition at the last moment." The publication of Marra's work preceded Cook's Official Account by at least 18 months.* #8236 **A\$500.00**



- 38 **Megaw, J. V. S.; Editor. EMPLOY'D AS A DISCOVERER.**
Papers Presented at the Captain Cook Bi-Centenary Symposium,
Sutherland Shire, 1-3 May, 1970. First Edition; pp. 144(last 3 blank);
endpaper maps, 8 plates, illust., notes, index; (Errata leaf loosely
inserted); original papered boards; a very good copy in slightly worn
dustwrapper. Sydney; A. H. & A. W. Reed, for the Sutherland Shire
Council; (1971). ****Including important papers on Cook and the
Aborigines, Joseph Banks and the Royal Society, the natural history and
observations of Venus on the Endeavour expedition and two papers by
J. C. Beaglehole: Some Problems of Cook's Biographer, and, Cook the
Navigator.* #19406 **A\$30.00**

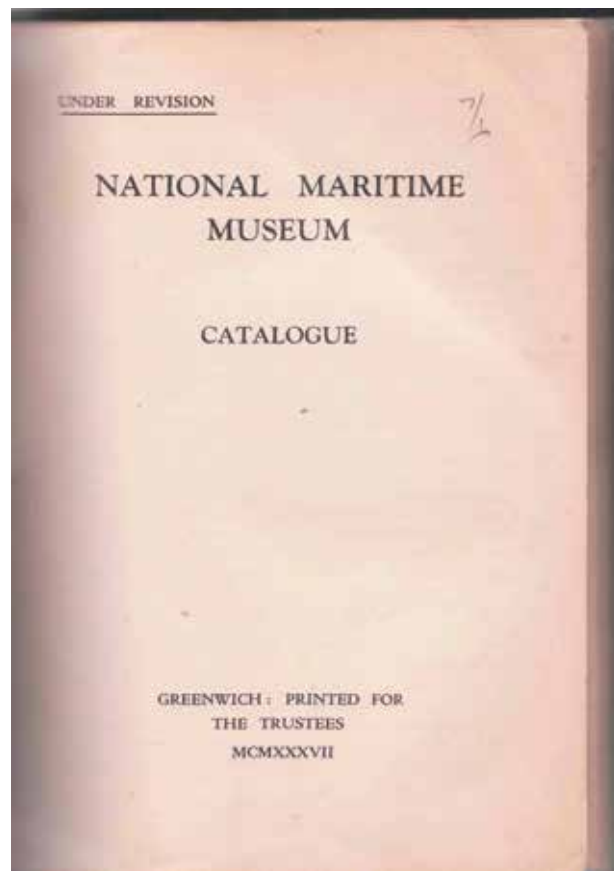


- 39 **Murray-Oliver, Anthony.** **CAPTAIN COOK'S HAWAII.** As seen by his Artists. Oblong 4to, First Edition; pp. 216; endpaper maps, 70 coloured & b/w. illustrations (including full-page map), bibliographical references, index; original cloth, gilt; a fine copy in dustwrapper. Wellington; Millwood Press; 1975. #18456 A\$135.00




- 40 **National Maritime Museum: Under Revision. NATIONAL MARITIME MUSEUM.** Catalogue. Cr. 4to, First Edition; pp. viii, 224(last 3 blanks for notes); 2 folding plans, 24 plates (foremargins to all repaired without loss to images); quarter morocco, with cloth sides (a little crude), with original wrappers bound in; very scarce. Greenwich; Printed for the Trustees; MCMXXXVII [1937]. ****Including pictures, sculpture, ship models, navigational relics, etc. on all aspects of British naval history including Cook's voyages and the American Revolution, the wars with France. etc.* #13896


A\$75.00



- 41 **Parkin, Ray. H. M. BARK ENDEAVOUR.** Her place in Australian History. With an Account of her Construction, Crew and Equipment and a Narrative of her Voyage on the East Coast of New Holland in the Year 1770. With Plans, Charts and Illustrations by the Author. Med. 4to, First Edition; pp. xii, 468; 25 maps, 31 full- & half-page ship drawings and 12 smaller, several sourced from original drawings by Sydney Parkinson, 2 reproductions of original drawings by Parkinson, 15 other illustrations by Ray Parkin (mostly views), notes, bibliography, index; original cloth, gilt; together with, in cloth folding case, 15 detailed ship drawings and plans by Ray Parkin, each 800 by 580 mm., and sourced from original Admiralty drawings supplemented by sketches of Sydney Parkinson, artist on the "Endeavour"; a fine set in cloth slipcase. (Melbourne); The Miegunyah Press; (1997). ****First Edition, limited to 1000 copies for sale, and a superior production to any subsequent printings. Number Thirteen in the second Miegunyah Press series. A magnificent production; a long-overdue detailed analysis of Captain James Cook's ship, fully placed in the context of her time. The "Endeavour" is one of the most famous ships in maritime history, yet surprisingly few details of her were known to any but a small number of maritime historians. More than twenty-five years before publication of this book, Ray Parkin, seaman, author and artist was amazed to find how little was known and recorded of this ship, and set out to document everything he could discover. His researches were encouraged by that renowned scholar and chronicler of James Cook, Professor J. C. Beaglehole. The result is the most painstaking study of the "Endeavour" yet undertaken. The Author, Ray Parkin, was born in Melbourne and joined the Royal Australian Navy in 1928, spending eighteen years in the service. He was on board HMAS "Perth" in 1942 when the cruiser was sunk in Sunda Strait, killing two thirds of her complement. After the sinking Mr Parkin spent three and a half years as a Japanese prisoner of war in Java, on the Burma-Siam railway and in coal mines in Japan. His vivid accounts of these experiences in World War II were published by the Hogarth Press: "Out of the Smoke" (1960), "Into the Smother" (1963), and "The Sword and the Blossom" (1967). At the end of the war Mr Parkin completed a fine arts course. He worked on the Melbourne waterfront until his retirement in 1975 when he went to London to continue his research on the "Endeavour". "H. M. Bark Endeavour", is an absorbing book: discursive, erudite, at times poetic; full of wisdom, insight and information. It is an ESSENTIAL companion and supplement to the standard works on Cook's voyages. Sadly, Ray Parkin died in May, 2005. #49819 A\$450.00*



- 42 **Price, A. Grenfell; Editor. THE EXPLORATIONS OF CAPTAIN JAMES COOK** in the Pacific, as told by selections of his own journals 1768-1779. Illustrated by Geoffrey C. Ingleton. Med. 8vo; pp. xx, 292; endpaper maps, mounted coloured frontispiece, 10 full-page & 32 text drawings; original cloth; a fine copy in dustwrapper. (Sydney); Angus and Robertson; (1969). ****Adapted from The Heritage Press edition, New York, 1957. #62774* **A\$50.00**



43 **Reed, A. W.; Editor. CAPTAIN COOK IN AUSTRALIA.**

Extracts from the journals of Captain James Cook, giving a full account in his own words of his adventures and discoveries in Australia. Med. 8vo, First Edition; pp. 192; folding map, 5 full-page maps, 16 plates, several text illu. s., index; original cloth; a fine copy in torn d/w. Wellington, A. H. & A. W. Reed, (1969). ****Beddie 692*. [with]

Reed, A. H. & A. W.; Editors. CAPTAIN COOK IN NEW ZEALAND. Extracts from the journals of Captain James Cook, giving a full account in his own words of his adventures and discoveries in New Zealand. Med. 8vo, Second Edition; pp. 264(last 2 blank); folding map, 3 full-page maps, 16 plates, several text illustrations, notes, index; original cloth; a fine copy in rubbed dustwrapper. Wellington, A. H. & A. W. Reed, (1969). ****Beddie 238. Together, 2 vols., as issued.*

#49348

A\$85.00




44 **Rienits, Rex and Thea. THE VOYAGES OF CAPTAIN COOK.**

Demy 4to, First Australian Limited Edition; pp. 160(including endpapers); 4 maps (1 double-page); numerous coloured & b/w. photos; (some full-page & double-page), index; original padded white buckram, gilt, top edge gilt; a fine copy in clear wrapper in slipcase (the slipcase very slightly marked). London; Paul Hamlyn; (1968).

****Edition of 500 numbered copies. #41242*

A\$100.00




45 **Rienits, Rex and Thea. **THE VOYAGES OF CAPTAIN COOK.****

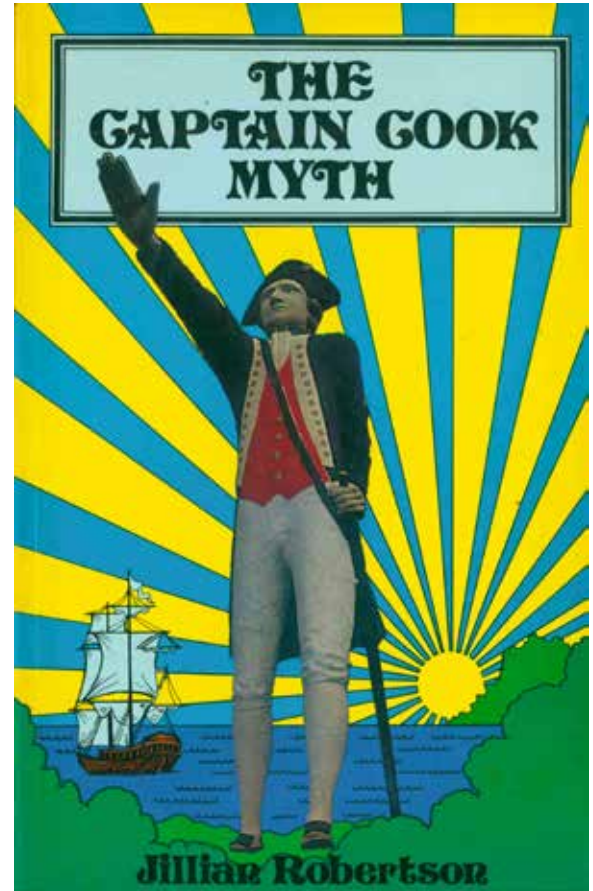
Demy 4to, First Edition, Second Impression; pp. 160 (including endpapers); 4 maps (1 double-page); numerous coloured & b/w. photos; (some full-page & double-page), index; original papered boards, gilt; a very good copy in defective dustwrapper. London; Paul Hamlyn; (1969). ****Beddie 324 (first impression of 1968).*

#22239

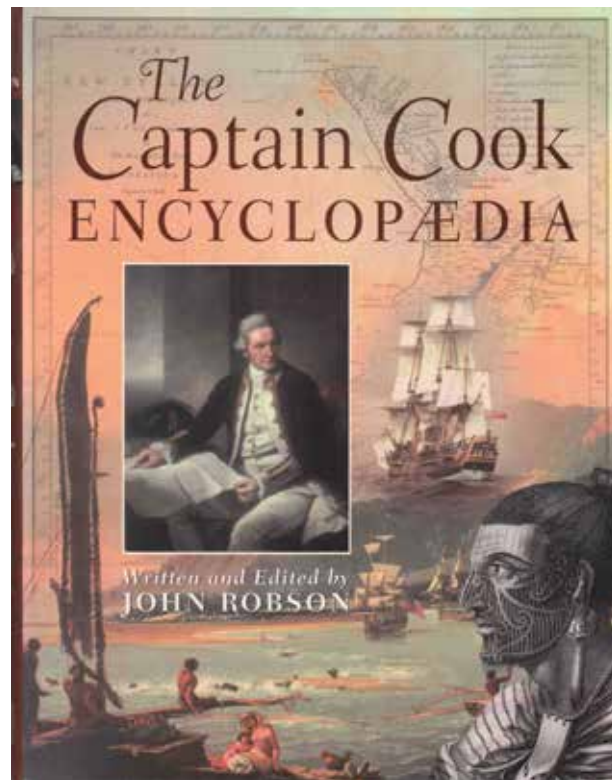
A\$20.00



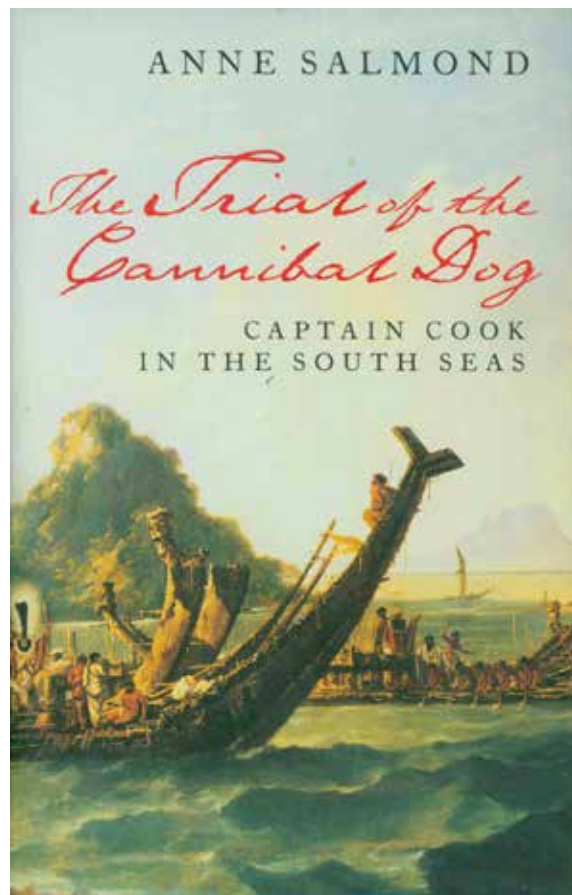
- 47 **Robertson, Jillian.** **THE CAPTAIN COOK MYTH.** First Australian Edition; pp. [viii], 164, [2](blank); 35 illustrations (mainly full-page); original stiff wrappers; a fine copy. (Sydney); Angus & Robertson Publishers; (1981). #33817 **A\$35.00**




- 48 **Robson, John**; Written and Edited by. **THE CAPTAIN COOK ENCYCLOPAEDIA.** 4to, First Edition; pp. 288; 8 coloured plates, numerous b/w. illustrations & maps, 6 appendices, bibliography, index; original papered boards; a fine copy in dustwrapper. London; Chatham Publishing; (2004). ****The treatment of bibliographical matters leaves much to be desired.* #45887 **A\$45.00**



- 49 **Salmond, Anne. THE TRIAL OF THE CANNIBAL DOG.**
Captain Cook in the South Seas. Med. 8vo, First Edition; pp. xxii, 506;
endpaper map, 5 other maps, 8 coloured plates, 48 text illustrations,
appendix, bibliography, notes, index; original papered boards; (slight
browning of edges); a fine copy in dustwrapper. (London); Allen Lane
an imprint of Penguin Books; (2003). #46908 **A\$60.00**




- 50 **Skelton, R. A. CAPTAIN JAMES COOK** - after two hundred years. A commemorative address delivered before the Hakluyt Society. First Edition; pp. 32; coloured frontispiece & 24 b/w. plates, notes; original stiff wrappers (slightly foxed); a very good copy. London; Trustees of the British Museum; 1969. #2255 **A\$30.00**

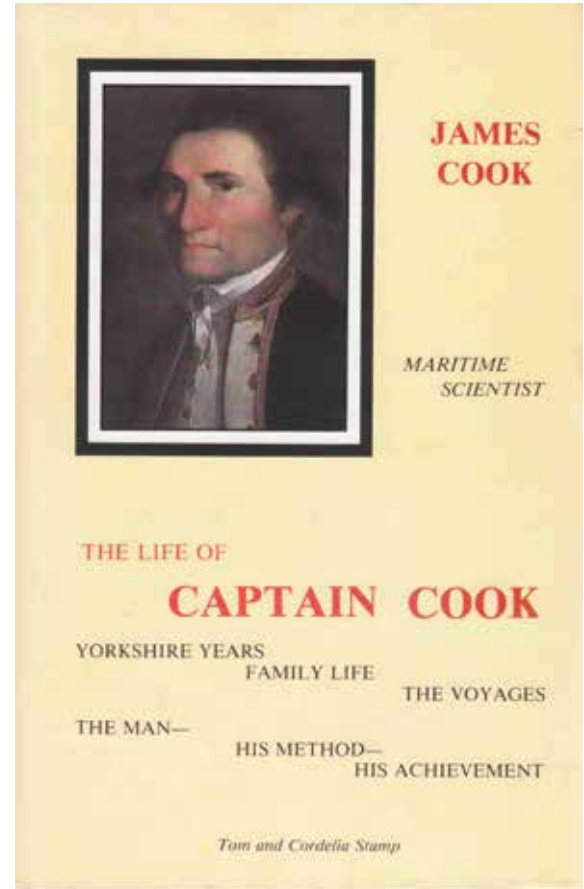


50 COPIES ONLY - FINELY BOUND IN WHITE PIGSKIN


- 51 **Sparrman, Anders. A VOYAGE ROUND THE WORLD** with Captain James Cook in H.M.S. Resolution. Introduction & Notes by Owen Rutter. Wood-Engravings by Peter Barker-Mill. [Translated into English by Averil Mackenzie-Grieve]. F'cap folio; First Edition in English; pp. [iv], 220, [4](blank); folding map, 12 wood-engravings; appendix, notes; original full white pigskin, gilt decoration on front board, gilt lettering on spine, with raised bands; top edge gilt; others uncut; a fine, clean copy; rare. [London]; The Golden Cockerel Press; 1944. ****Spence 1150; Du Rietz 1231 (standard edition); Renard 1517. This is one of the first 50 numbered copies, specially bound as above in full white pigskin, within the total edition of 350 numbered copies on Arnold's mould-made paper. The work is the first translation into English of Sparrman's account of Cook's Second Voyage and can be regarded as a kind of sequel to Sparrman's South African narrative (first published in English in 1785) which contains only a few pages on the remainder of the voyage.* #41232 **A\$4500.00**



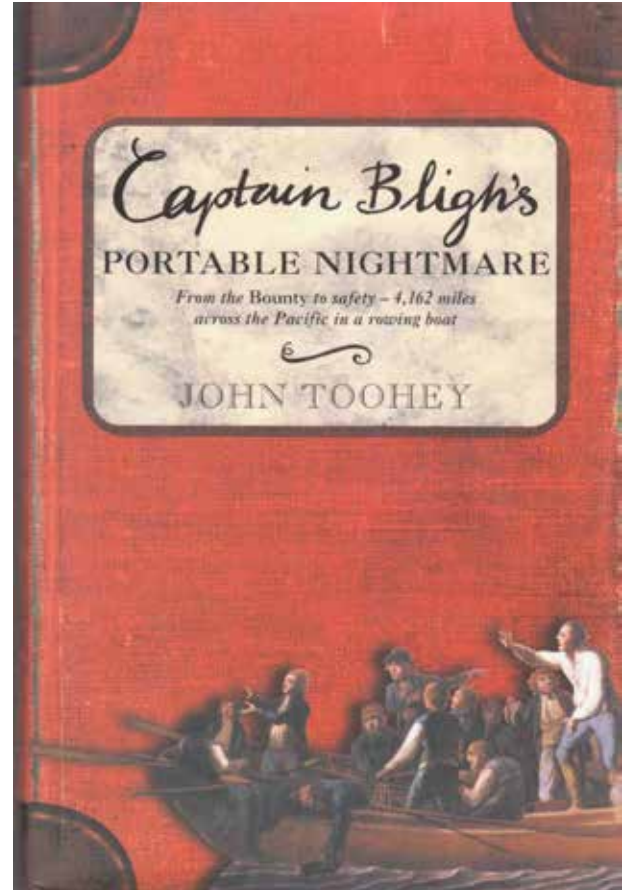
- 52 **Stamp**, Tom and Cordelia. **JAMES COOK MARITIME SCIENTIST.** First Edition; pp. xiv, 160(last blank); 10 illustrations (2 full-page), chronology, 3 appendices, bibliography, index; original papered boards; a nice copy in dustwrapper. Whitby; Caedmon of Whitby Press; (1978). #5313 **A\$35.00**




- 53 Syme, Ronald. **THE TRAVELS OF CAPTAIN COOK.**
[Photographs by] Werner Forman. Med. 4to, First English
Edition; pp. 180; 102 plates (30 coloured, a few double-page), text
decorations; original cloth; a very good copy in torn dustwrapper.
London; Michael Joseph; (1972). ****A fine photographic essay on the
locations visited by Cook, with text by Ronald Syme. Apparently not in
Beddie. #49353* **A\$85.00**



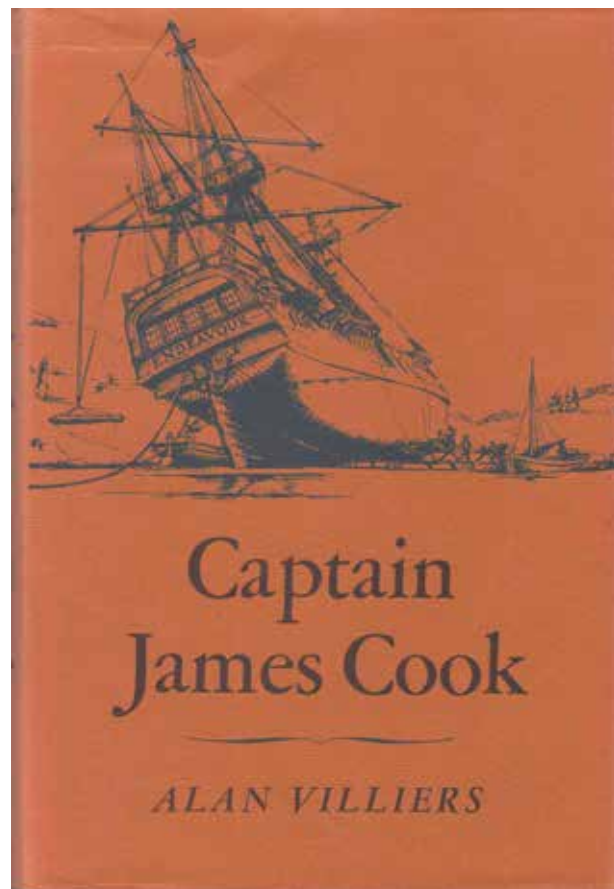
- 54 Toohy, John. **CAPTAIN BLIGH'S PORTABLE NIGHTMARE.** First U.S. Edition; pp. xii, 212(last blank); 4 maps, several illustrations, appendix, sources; original papered boards; a fine copy in dustwrapper. (New York); HarperCollins Publishers; (2000). ****An interesting account of Bligh's experiences with Captain Cook, the Bounty Mutiny, etc.* #64833 **A\$45.00**



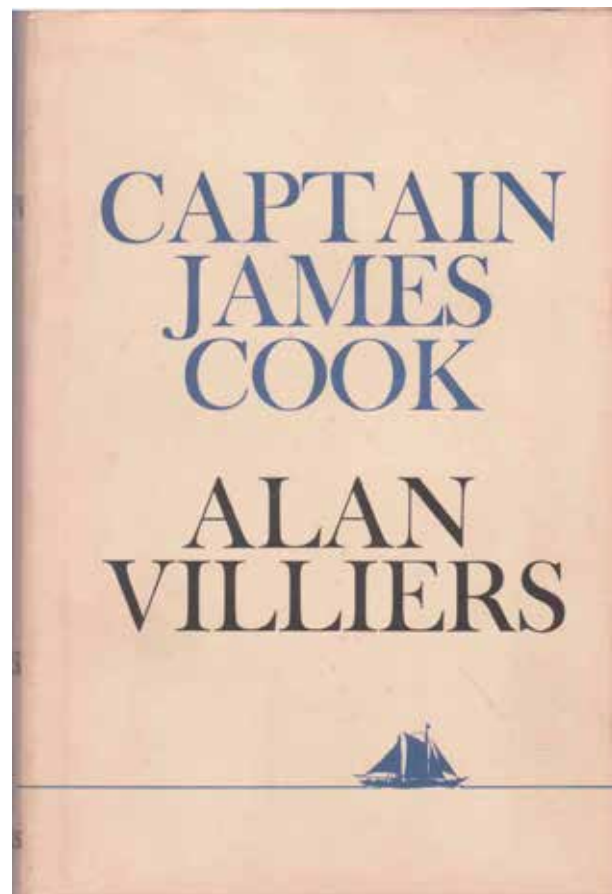
- 55 Veit, Walter; Editor. **CAPTAIN JAMES COOK: IMAGE AND IMPACT.** South Seas Discoveries and the World of Letters. First Edition; pp. [vi], 138(last blank); original papered boards. *[with]* Veit, Walter; Editor. **CAPTAIN JAMES COOK: IMAGE AND IMPACT.** South Seas Discoveries and the World of Letters. Volume II. The Pacific Syndrome: Conditions and Consequences. First Edition; pp. [viii], 200; notes; original papered boards; (endpapers very slightly foxed); nice copies in dustwrappers. Melbourne; Hawthorn Press; (1972-79). ****Two interesting collections of essays by notable Cook scholars on the various impacts Cook's journeys made on European society and its literature. The second volume is particularly scarce.* #56399 **A\$75.00**



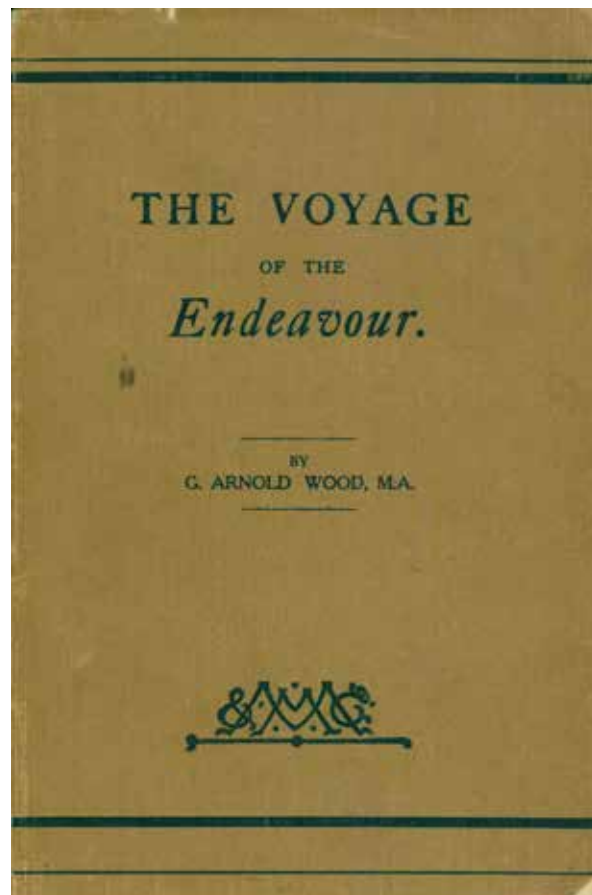
- 56 Villiers, Alan. **CAPTAIN JAMES COOK.** Med. 8vo, First U.S. Edition; pp. xii, 308(last blank); 8 maps (including endpapers), 43 illustrations [including drawings by Adrian Small], appendix, bibliography, index; original cloth; a fine copy in slightly torn dustwrapper; scarce. New York; Charles Scribner's Sons; (1967).
****Beddie 321.* #18352 **A\$75.00**




- 57 Villiers, Alan. **CAPTAIN JAMES COOK**. Med. 8vo, U.S. Edition; pp. x, 310 (last 3 blank); 7 maps, 43 illustrations, appendix, bibliography, index; original cloth; a fine copy in dustwrapper; scarce. New York; Charles Scribner's Sons; (1967) [but later c. 1980?]. ****Hudson River Editions*. *This edition not in Beddie*. #15909 **A\$60.00**



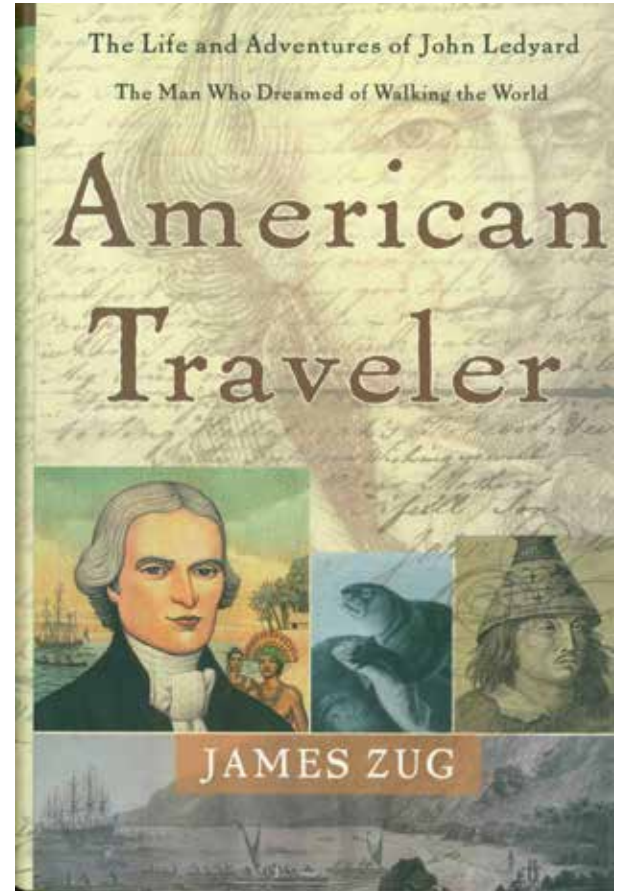
- 58 **Wood, G. Arnold.** **THE VOYAGE OF THE ENDEAVOUR.**
Cr. 8vo, First Edition, Second Impression; pp. x, 116, [2](blank);
2 full-page maps, 6 plates; original wrappers (spine slightly worn).
Melbourne; Macmillan & Co. Limited; 1929. ****First published 1926*
(Beddie 1096). #11185 **A\$18.00**



- 59 **Zimmermann, Heinrich. DERNIER VOYAGE DU CAPITAINE COOK AUTOUR DU MONDE**, ou se trouvent les circonstances de sa mort, Publie en Allemand par Henri Zimmermann temoin oculaire, & traduit avec un abrege de la vie de ce navigateur celebre, & des notes. Berne, Chez la nouvelle Societe typographique. 1783. Second Edition in French; pp. xvi, 200; in most attractive full contemporary vellum, gilt (a trifling stain at foot of spine only), marbled edges; a fine copy; very rare. Berne; la nouvelle Societe typographique; 1783. ****Beddie 1630; Holmes 44 (q.v.); Forbes 59; Du Rietz 1364. All early editions of this important account of Cook's Third Voyage, published four years before the official account are very rare, the first [German] edition extremely so. It was not translated into English until 1926. This second French edition is reset from the first of the previous year but is identical apart from the ornamentation on the title-page and the date at its foot. Both French editions are of great rarity and are of particular interest as they contain additional matter not found in the original German editions or in the (late) English translations. This additional matter comprises some brief introductory notes by one Roland (almost certainly the translator), the "Abreege" Life of Cook (pp. 118-172), and quite extensive notes (pp. 173-200 - some forty numbered items). Holmes and Du Rietz note that the "Life" appears to be a somewhat abridged translation of Lichtenberg and Georg Forster's early life of Cook, published in Gottingen in 1780. Zimmermann was coxswain in the "Discovery" and as a foreign national (he was a native of Speyer) was able to withhold his journal despite the instructions to surrender all logs and journals which were given to all serving officers and men. As a low-ranking member of the expedition his account gives an interesting and different perspective from the other accounts of Cook's third voyage. Holmes notes that "his appreciation of Cook's character deserves to rank with that of Samwell."* #8241 **A\$16,500.00**



- 60 Zug, James. **AMERICAN TRAVELER.** The Life and Adventures of John Ledyard, the Man Who Dreamed of Walking the World. Med. 8vo, First Edition; pp. xviii, 286; 2 maps, 8 plates, notes, sources, notes, index; original papered boards; a fine copy in dustwrapper. New York; Basic Books, A Member of the Perseus Books Group; (2005). ****Ledyard sailed with James Cook on his third voyage, and witnessed his death.* #38015 **A\$35.00**



GASTON RENARD Pty. Ltd.

Established 1945
(A.C.N. 005 928 503)
ABN: 68 893 979 543
www.GastonRenard.com

Postal Address:
P.O. Box 1030,
Ivanhoe, Melbourne,
Victoria, 3079, Australia.

Electronic communications:
Telephone: +61 (0)3 9459 5040
FAX: +61 (0)3 9459 6787
E-mail: books@GastonRenard.com

NOTICE TO CUSTOMERS:

This is our two hundredth short list. We hope you find something of interest.

We intend to produce many more lists in future on a variety of subjects and we would prefer where possible to send these by email as PDF file attachments or links to files on our Website. This has the obvious advantage of reducing costs and enhancing the speed of delivery and the email/PDF versions will also be enhanced with colour illustrations. A fully illustrated version of this list in pdf format is also available on our website or will be emailed on request. Likewise we encourage you to send orders by email, fax or telephone.

If you would like to receive future lists please indicate your interests by email (preferred) or by using the form below by fax or post. If you would like to receive ALL lists (email only) please let us know also. If for any reason you do not wish to receive any more of these lists, also please let us know and we will cease and desist.

We have experimented with a number of forms for emailing orders to us but many security systems now prevent such links from working correctly so we suggest simply emailing us at: books@GastonRenard.com and copying and pasting the entries of the items you want from the list above. If you encounter any difficulties, please let us know! For orders by fax or by post please use the Order Form at end.

Some previous short lists (available on request):

SHORT LIST NO. 199	ANTHROPOLOGY.	65 ITEMS.
SHORT LIST NO. 198	BOOKS ON BOOKS.	71 ITEMS.
SHORT LIST NO. 197	PHILOSOPHY.	94 ITEMS.
SHORT LIST NO. 196	THE K-LIST (MISCELLANY).	88 ITEMS.
SHORT LIST NO. 195	AUSTRALIANA.	69 ITEMS.
SHORT LIST NO. 194	SCIENCE.	71 ITEMS.
SHORT LIST NO. 193	GEOLOGY, MINING, ETC.	83 ITEMS.
SHORT LIST NO. 192	NEW GUINEA AND OTHER PARTS OF MELANESIA.	63 ITEMS.
SHORT LIST NO. 191	THE IJ LIST (MISCELLANY).	94 ITEMS.

Some previous short lists (continued):

SHORT LIST NO. 190	SHIPS AND SHIPPING.	77 ITEMS.
SHORT LIST NO. 189	ART AND LITERATURE.	79 ITEMS.
SHORT LIST NO. 188	BIBLIOGRAPHY AND REFERENCE WORKS.	88 ITEMS.
SHORT LIST NO. 187	TRAVEL AND EXPLORATION.	89 ITEMS.
SHORT LIST NO. 186	NATURAL HISTORY	77 ITEMS.
SHORT LIST NO. 185	THE H-LIST MISCELLANY.	79 ITEMS.
SHORT LIST NO. 184	AUSTRALIANA.	77 ITEMS.
SHORT LIST NO. 183	 BIOGRAPHIES & DIARIES, ETC.	91 ITEMS.
SHORT LIST NO. 182	BOOKS ON BOOKS, LANGUAGE, ETC.	96 ITEMS.
SHORT LIST NO. 181	VOYAGES.	89 ITEMS.
SHORT LIST NO. 180	AN AUSTRALIAN-FLAVOURED MISCELLANY.	93 ITEMS.
SHORT LIST NO. 179	A CHRISTMAS SELECTION.	100 ITEMS.
SHORT LIST NO. 178	DARWINIANA.	80 ITEMS.
SHORT LIST NO. 177	SEAFARING.	89 ITEMS.
SHORT LIST NO. 176	THE G-LIST (A MISCELLANY).	88 ITEMS.
SHORT LIST NO. 175	HEREDITY AND GENETICS.	84 ITEMS.
SHORT LIST NO. 174	LOCAL HISTORY.	96 ITEMS.
SHORT LIST NO. 173	NAVAL HISTORY.	81 ITEMS.
SHORT LIST NO. 172	LIMITED EDITIONS.	77 ITEMS.
SHORT LIST NO. 171	THE F-LIST (A MISCELLANY).	78 ITEMS.
SHORT LIST NO. 170	DARWIN ON BOTANY.	51 ITEMS.
SHORT LIST NO. 169	EXPLORATION AND TRAVEL.	89 ITEMS.
SHORT LIST NO. 168	EVOLUTION. (A MISCELLANY)	86 ITEMS.
SHORT LIST NO. 167	MILITARY HISTORY.	79 ITEMS.
SHORT LIST NO. 166	THE E - LIST.	81 ITEMS.
SHORT LIST NO. 165	THE DESCENT OF MAN.	47 ITEMS.
SHORT LIST NO. 164	AUSTRALIANA.	92 ITEMS.
SHORT LIST NO. 163	D LIST (A MISCELLANY).	86 ITEMS.
SHORT LIST NO. 162	THE PACIFIC REGION.	76 ITEMS.

FAX/POST ORDER FORM

TO: **GASTON RENARD - BOOKS AUSTRALASIA** - Fine and Rare Books
 P.O. BOX 1030, IVANHOE, MELBOURNE, 3079, AUSTRALIA.
Telephone: (03) 9459 5040 FAX: (03) 9459 6787
Email: books@GastonRenard.com.au

PLEASE SUPPLY FROM LIST No. 200 - Captain James Cook.

(Our invoice, included in the parcel, will show the total amount of your purchase).

Item	# Number	Author / Title	Price

DATE _____

Name [Block Letters]: _____

ADDRESS: _____

Telephone: _____

Fax: _____

Email: _____

[] Please post to me at the address given opposite.

[] My cheque, incl. postage, for \$ _____ is enclosed.

Signature: _____ Expiry Date: _____

[] Please charge my MASTERCARD or VISA or AMEX:

Account Number:-

--	--	--	--	--	--	--	--	--	--	--	--	--	--	--	--	--	--	--	--	--	--	--

[] Please record my interest in the following subjects and send me any relevant Short Lists:
