

GASTON RENARD Pty. Ltd.

Postal Address:

P.O. Box 1030,
Ivanhoe, Melbourne,
Victoria, 3079, Australia.

Established 1945

(A.C.N. 005 928 503)

ABN: 68 893 979 543

www.GastonRenard.com

Electronic communications:

Telephone: +61 (0)3 9459 5040

FAX: +61 (0)3 9459 6787

E-mail: books@GastonRenard.com


SHORT LIST No. 187 - 2016.

TRAVEL & EXPLORATION.


- 1 Arrowsmith, John. **THE MARITIME PORTION OF SOUTH AUSTRALIA** from the Surveys of Captn. Flinders & of Col. Light, Survr. Genl. Facsimile Edition; folding coloured map, 520 by 425 mm approx.; original textured papered boards, gilt; a fine copy. Hampstead Gardens; Austaprint; 1978. ****First published in 1838.* #46185 A\$35.00



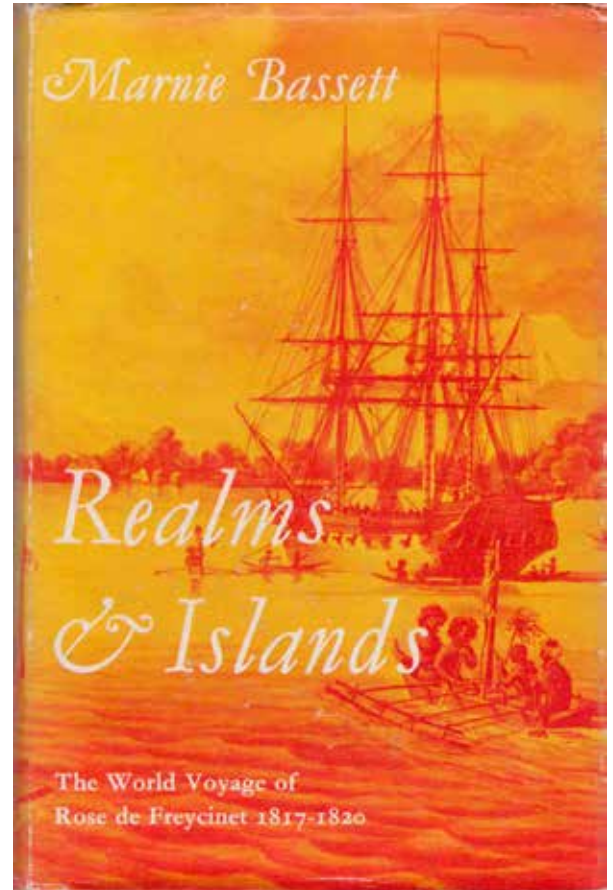
- 2 **Barbot, Jean. **BARBOT ON GUINEA.**** The Writings of Jean Barbot on West Africa 1678-1712. Edited by P. E. H. Hair, Adam Jones and Robin Law. 2 vols., First Edition; Vol. 1, pp. cxxviii, 328(last blank); Vol. 2, pp. [ii], x, [329]-916; 1 full-page & 4 double-page maps, 46 plates, 3 full-page illustrations, chronology, appendices, bibliography, index of places and peoples, index of persons, index of authors & index of select subjects; original cloth; a fine set in dustwrappers. London; The Hakluyt Society; 1992. ****Hakluyt Society Second Series, Volumes 175 and 176.* #39448 **A\$85.00**



- 3 **Barnard, Marjorie, *A HISTORY OF AUSTRALIA.*** Australian Classics Edition, Second Impression; pp. [x], 710; several maps, references, bibliography, index; original papered boards; a fine copy in dustwrapper. (London); Angus & Robertson Publishers; (1978). #18446 **A\$35.00**




- 4 **Bassett, Marnie. REALMS AND ISLANDS.** The World Voyage of Rose de Freycinet in the Corvette Uranie 1817-1820. From her Journal and Letters and the Report of Louis de Saulces de Freycinet, Capitaine de Corvette. First Edition; pp. xii, 276(last blank); endpaper & 2 other maps, 24 plates (including map), appendices; bibliography, index; original cloth; a fine copy in worn dustwrapper. London; Oxford University Press; 1962. #2140 **A\$125.00**

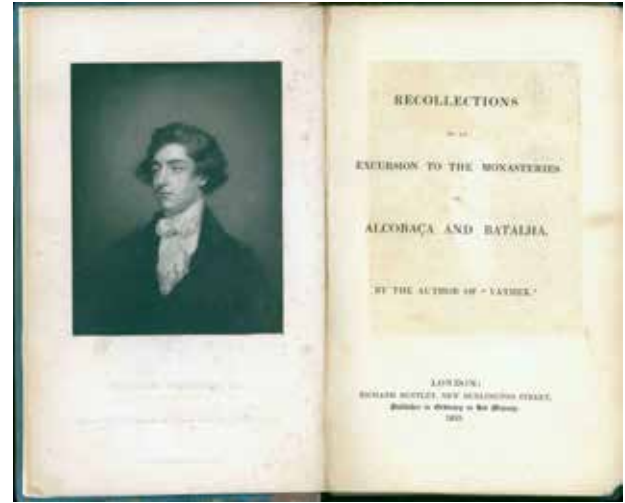


- 5 **Baudin, Nicolas.** **THE JOURNAL OF POST CAPTAIN NICOLAS BAUDIN**, Commander-in-Chief of the Corvettes Geographe and Naturaliste. Assigned by Order of the Government to a Voyage of Discovery. Translated from the French by Christine Cornell, B.A. (Hons.). Med. 4to, First Edition; pp. xxii, 610(last blank); 2 maps, frontispiece, 8 appendices, index; original cloth (lower corner bumped, otherwise a fine, clean copy). Adelaide; Libraries Board of South Australia; 1974. ****The first publication in any language of Baudin's Journal.* #723

A\$250.00

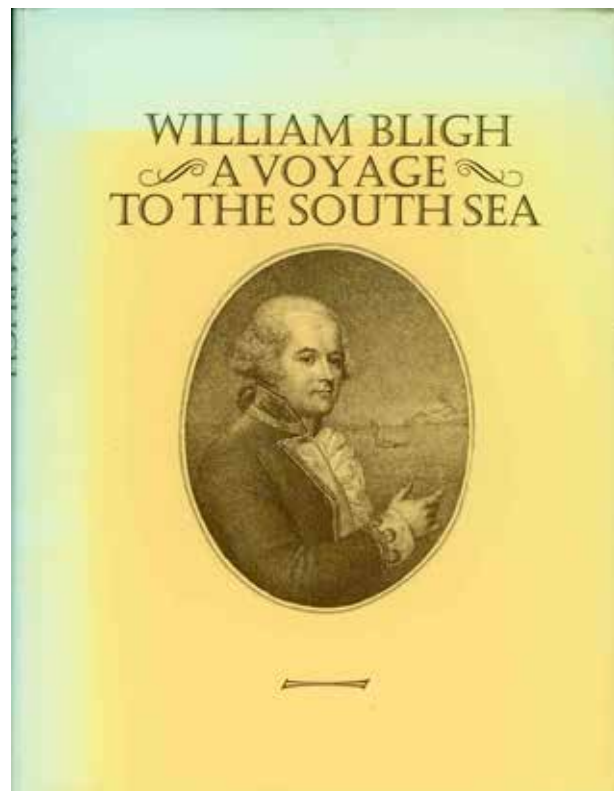


- 6 **Beckford, William. RECOLLECTIONS OF AN EXCURSION TO THE MONASTERIES OF ALCOBACA AND BATALHA.** By the author of "Vathek." First Edition; pp. xii, 228; portrait frontispiece, notes; original quarter cloth, with papered sides (skilfully rebacked, preserving original spine & printed label; entirely uncut; a fine copy, housed in a custom folding box. London; Richard Bentley; 1835. ****William Beckford (1760-1844) recorded these travels in Portugal in his journal of 1794, but they are here published for the first time. Batalha intrigued Beckford and is thought to have had an important impact on various aspects of the design of Fonthill Abbey.*
#12594 **A\$450.00**

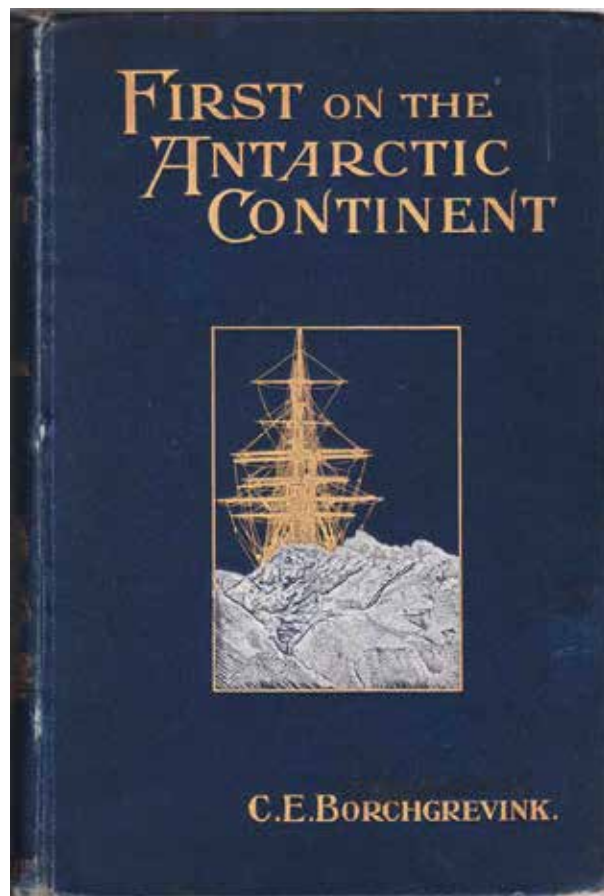


- 7 **Bligh, William: *A VOYAGE TO THE SOUTH SEA***, undertaken by Command of His Majesty, for the Purpose of Conveying the Bread-Fruit Tree to the West Indies, in His Majesty's Ship the *Bounty*, commanded by Lieutenant William Bligh. Including an Account of the Mutiny on Board the said Ship, and the Subsequent Voyage of Part of the Crew, in the Ship's Boat, from Tofoa, one of the Friendly Islands, to Timor, a Dutch Settlement in the East Indies. Demy 4to, Facsimile Edition; pp. [iv], [x], 264; 6 charts & plans (5 folding), 2 plates; original papered boards; (spine slightly faded; a little marginal foxing); a very good copy in faded dustwrapper. (Melbourne; Hutchinson; 1979). ****Facsimile of the First Edition, London, George Nicol, M.DCC.XCII [1792] - see Ferguson 125. Although probably best known for the *Bounty* mutiny, Bligh was a superb seaman and made many discoveries and observations of value, both in the voyage of the *Bounty*'s launch subsequent to the mutiny and in his second voyage with the ships *Providence* and *Assistant*. #98*

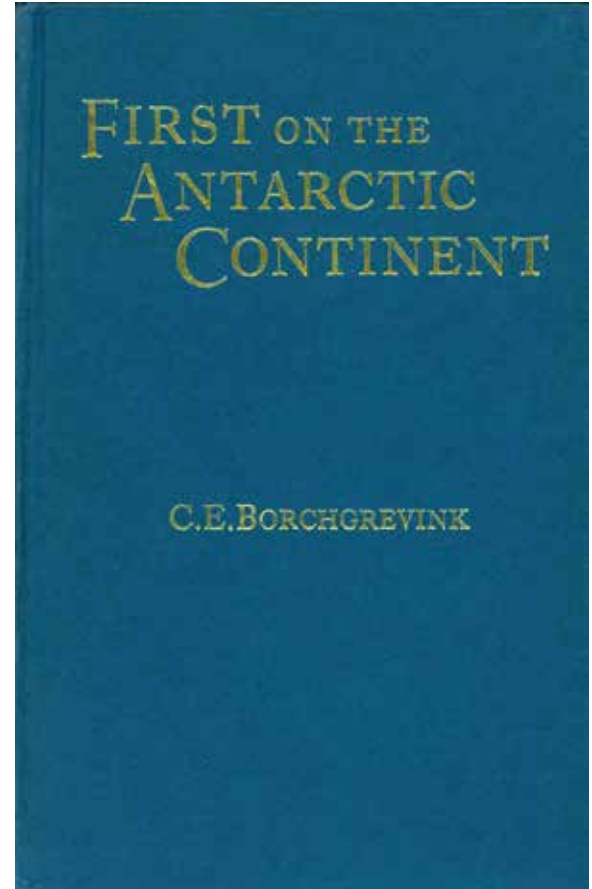
A\$95.00



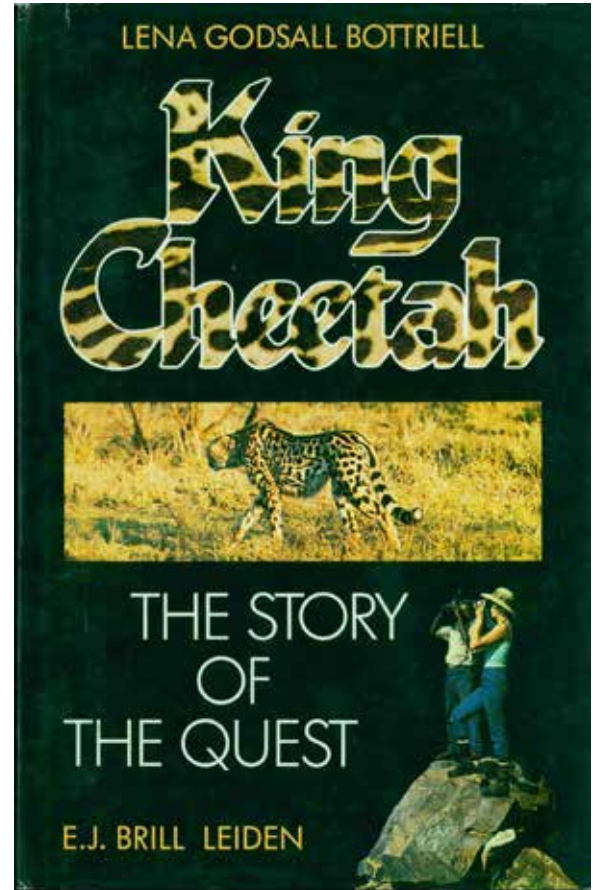
- 8 **Borchgrevink, C. E. FIRST ON THE ANTARCTIC CONTINENT.** Being an Account of the British Antarctic Expedition 1898-1900. By C. E. Borchgrevink, F.R.G.S. Commander of the Expedition. First Edition; pp. xvi, 336(last 3 blank), 32(adv); 3 folding tinted maps, 19 full-page plates (including photogravure portrait frontispiece), 178 photos. in text, appendices, index; original blue cloth, lettered in gilt on spine and front board, with fine gilt illustration of the Author standing on the Antarctic on spine, and superb gilt and silver illustration on front board; top edge gilt, others uncut; (spine dull & lower edge of front board a little worn); a very good, generally clean copy; very scarce. London; George Newnes, Limited; 1901. ****Spence 151; Renard 152; Rosove 45.A1. Inscribed on half-title in Norwegian to "Oscar Loruna from the South Polar Land" possibly by the Author and with postcard discussing this matter from A. G. E. Jones loosely inserted. A comparison of the handwriting and the facsimile signature of Borchgrevink beneath the frontispiece is suggestive that he is indeed the inscriber.* #29327 **A\$2750.00**



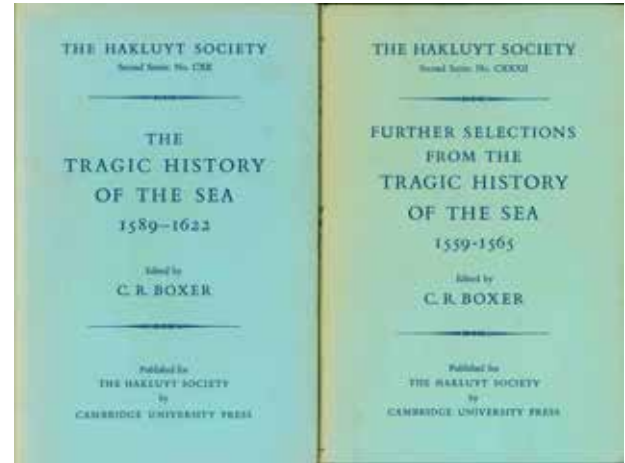
- 9 **Borchgrevink, C. E. FIRST ON THE ANTARCTIC CONTINENT.** Being an Account of the British Antarctic Expedition 1898-1900. By C. E. Borchgrevink, F.R.G.S. Commander of the Expedition. With a new introduction by Tore Gjelsvik, Director, Norwegian Polar Institute. With Portraits, Maps and 186 Illustrations. Facsimile Edition; pp. xvi, viii(Introduction, last blank), 334(last blank); frontispiece, 3 folding maps & 1 text map, 197 illustrations (some full-page); appendices, index; original blue papered boards (slightly marked), lettered in gilt; a very good copy; scarce. London; C. Hurst & Company, Canberra, Australian National University Press; (1980). ****Renard 155; Rosove 45.B1.* #4806 **A\$275.00**



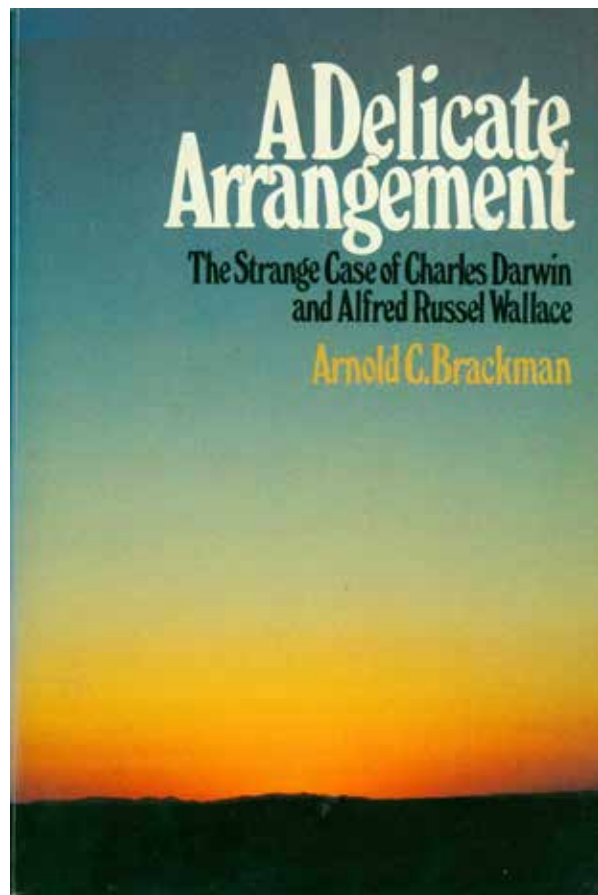
- 10 **Bottriell**, Lena Godsall. **KING CHEETAH.** The Story of the Quest. Roy. 8vo, First Edition; pp. 244(last blank); several sketch maps, 2 coloured plates, several b/w. illustrations, bibliography; original cloth; a fine copy in dustwrapper. Leiden; E. J. Brill; 1987. ****The story of field research by the Author, a Queenslander, and her husband into the King Cheetah, a differently pigmented species.* #65171 A\$65.00



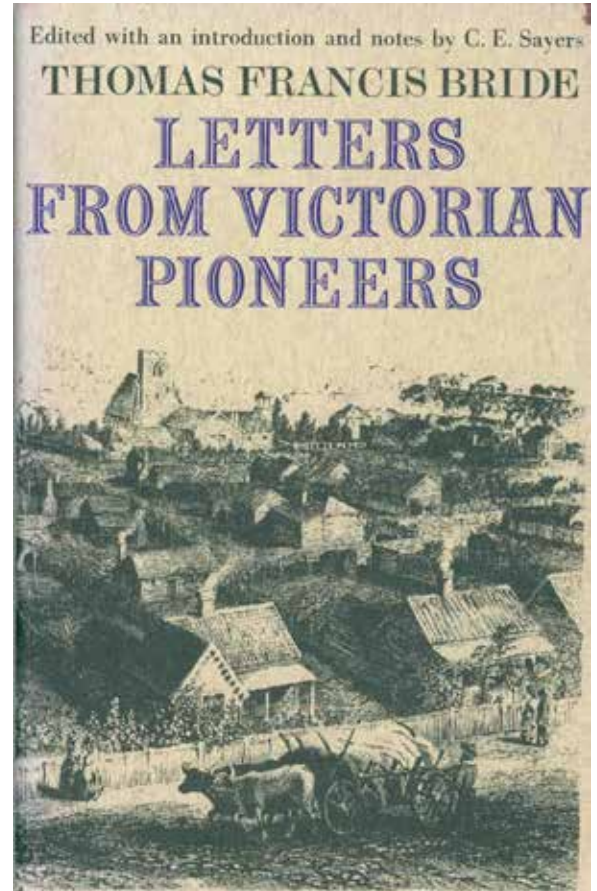
- 11 **Boxer, C. R. THE TRAGIC HISTORY OF THE SEA 1589-1622.** Narratives of the shipwrecks of the Portuguese East Indiamen Sao Thome (1589), Santo Alberto (1593), Sao Joao Baptista (1622), and the journeys of the survivors in South East Africa. Edited from the Original Portuguese by C. R. Boxer. First Edition in English; pp. xiv, 298(last blank); 6 folding maps, 6 plates (3 folding), 4 full-page illusts., 5 appendices (incl. glossary), bibliog., index. *[with*
FURTHER SELECTIONS FROM THE TRAGIC HISTORY OF THE SEA 1559-1565. Narratives of the Shipwrecks of the Portuguese East Indiamen Aguia and Garca (1559), Sao Paulo (1561) and the Misadventures of the Brazil-ship Santo Antonio (1565). Translated and edited from the original Portuguese by C. R. Boxer. First Edition in English; pp. [ii], x, 170, [2](blank); 2 folding maps, 5 plates (incl. folding map), 8 woodcuts in text, bibliog., index. Together, 2 vols., very good copies in original cloth in dustwrappers (spines a little faded). Cambridge; Published for the Hakluyt Society at the University Press; 1959-68. ****Hakluyt Society Second Series, Vols. 112 & 132.* #57451 **A\$195.00**



- 12 **Brackman, Arnold C. A DELICATE ARRANGEMENT.** The Strange Case of Charles Darwin and Alfred Russel Wallace. Med. 8vo, First Edition; pp. xii, 370, [2](blank); full-page map, 10 plates (included in pagination), note, index; original stiff wrappers; (a few lines highlighted in yellow at start); a very good copy. (New York); Times Books; (1980). #63993 **A\$25.00**




- 13 **Bride, Thomas Francis. LETTERS FROM VICTORIAN PIONEERS:** Being a Series of Papers on the Early Occupation of the Colony, the Aborigines, Etc. addressed by Victorian Pioneers to His Excellency Charles Joseph La Trobe, Esq. Lieutenant Governor of the Colony of Victoria. Edited with an introduction and notes by C. E. Sayers. From the Original edition edited for the Trustees of the Public Library. By Thomas Francis Bride, LL.D., during his period of office as Librarian of the Public Library of Victoria. Demy 8vo; pp. xviii, 458(last 3 blank); endpaper maps, index; a very good copy in worn dustwrapper. Melbourne; Heinemann; (1969). ****Originally published in 1898.* #26031 **A\$70.00**



- 14 **Bright, Richard.** **TRAVELS FROM VIENNA THROUGH LOWER HUNGARY;** with some remarks on the State of Vienna during the Congress, in the Year 1814. By Richard Bright, M.D. Edinburgh, Printed for Archibald Constable and Company, Edinburgh; and Longman, Hurst, Rees, Orme, and Brown, London. 1818. 4to, First Edition; pp. [iii]-xviii, 642, cii(appendix & index), 2 folding maps (1 hand-coloured in outline), 10 fine engraved copperplates from sketches by the Author, 12 superb wood-engraved chapter head illustrations, 14 tables (1 folding), half sheet Errata, appendix, index; full contemporary calf, expertly rebacked, with original backstrip preserved; a fine, clean copy; rare. Edinburgh; Constable; 1818. ****An exceedingly thorough and complete social and political commentary of the Austro-Hungarian Empire including valuable observations on geography, crops, architecture and arts, manufacturing, religion, and particularly, the Gypsies: "The Appendix is composed of several independent articles, serving to illustrate various points in the text, and some of them, in conjunction with observations in other parts of the work, will assist in conveying information on the statistics of the whole Austrian Empire. To one valuable communication (in the Appendix) the author particularly claims attention. It was written by a friend during a residence in Spain in 1816-17, and although it speaks of a tribe of people inhabiting that peninsula, is strictly connected with the history of a curious part of the Hungarian population; a tribe which, under the various appellations of Bohemien, Zigeuner, Cygany, Tschingenes, Gitano, or Gypsey, has sprinkled itself all over Europe. The attention of the author had been formerly called to this subject, by perusing the elaborate dissertation of Grellmann, which appeared at Gottingen in the year 1783. When he found himself surrounded by these people in Hungary, he was naturally led to inquire into their habits and condition. After his return, he was proceeding to investigate their fate in this country, when the appearance of the work of Hoyland, by shewing that the enquiry had already fallen into more efficient hands, put a stop to his pursuits, and, since that time, several periodical publications have furnished more of those scattered notices, from which we may hope, at some time, to collect satisfactorily the history of this extraordinary race. The author, from the observations of his friend in Spain, and from his own observations in Hungary, offers his contribution to the common stock." Bright was a physician of considerable note, making, through his study of morbid anatomy, one of the most important medical discoveries of the early nineteenth century, the disease which bears his name: "Brights Disease" or Morbus Brightii, a kidney disease manifested by the watery swellings known as dropsy.* #16264 **A\$2750.00**



- 15 **Brock, Daniel George. *TO THE DESERT WITH STURT:*** A Diary of the 1844 Expedition. Edited with a Preface and Introduction by Kenneth Peake-Jones. First Edition; pp. xxvi, 222; endpaper maps, coloured frontispiece, 2 facsimile pp. from Sturt's Expedition to Central Australia & 2 pp. from Brock's Diary; original cloth; a fine copy in dustwrapper; scarce. Adelaide; Royal Geographical Society of Australasia, South Australian Branch, Inc.; 1975. #5163 **A\$120.00**



- 16 **Caillie, Rene. TRAVELS THROUGH CENTRAL AFRICA TO TIMBUCTOO;** and across the Great Desert, to Morocco, performed in the Years 1824--1828. 2 vols., First Edition; Vol. I, pp. x, [v]-viii, 476(last blank); portrait frontispiece (a fine lithographic proof on India paper by Hullmandel); Vol. II, pp. [iv], [xi]-xiv, [ii] (blank), 502(last colophon only); 2 folding maps, 5 plates (including a fine folding aquatint of Timbuctoo by J. Clarke); contemporary full blue calf, finely gilt, with contrasting spine labels; (a little rubbed, but a fine set); rare. London; Henry Colburn and Richard Bentley; 1830. ****Not in Abbey. An interesting and detailed account of a remarkable journey of over 4000 miles from Senegal in search of Timbuctoo. Caillie, unable to obtain finance for his explorations scraped together funds for the expedition by selling his possessions, and was the first European to reach Timbuctoo and return alive (he was preceded only months before by Alexander Gordon Laing, however he was killed). The Geographical Society of Paris made him a retrospective award of 10,000 francs.* #52981 **A\$3250.00**



17 **Calvert, Albert F. THE EXPLORATION OF AUSTRALIA**

From 1844 to 1896. Cr. 4to, First Edition; pp. [ii], xiv, 386, [6](adv., last 3 blank); large folding coloured map (a few short tears at folds) & 1 smaller folding map (at Page 320), the latter not mentioned by Ferguson; appendix, index; original linen back, with blue cloth sides, top edge gilt, others uncut; some external soiling; a good, sound copy; scarce. London; George Philip & Son; 1896. ****Volume II of a two-volume set, complete in itself: Volume I covering the earlier period was published in the previous year. See Ferguson 7821, not mentioning the second map at Page 320. The smaller map shows the proposals for the Calvert Scientific Exploring Expedition, 1896.* #18896 A\$295.00

The
Exploration of **A**ustralia

From 1844 to 1896.

"

Albert J. Calvert.

—+—

London:

GEORGE PHILIP & SON, 35, FLEET STREET.

London:

43 TO 45, SOUTH CASTLE STREET.

—+—

- 18 **Cobham, Sir Alan J. *SEEING THE WORLD FROM THE AIR.***
Super roy. 8vo; pp. 349-384; map, 36 illustrations; contained in the
complete issue of the National Geographic Magazine, March, 1928;
plain wrappers. Washington; National Geographic Society; 1928.
****Including amongst others an article on Bali, Indonesia, with 16 col.
photographs.* #23133 **A\$40.00**




- 19 Collis, Maurice. **THE LAND OF THE GREAT IMAGE.** Being Experiences of Friar Manrique in Arakan. First Edition, Second Impression; pp. 260(last blank); 5 maps (1 folding), 16 plates; index; original cloth; a very good copy. London; Faber and Faber Limited; (1943). #36518 **A\$35.00**



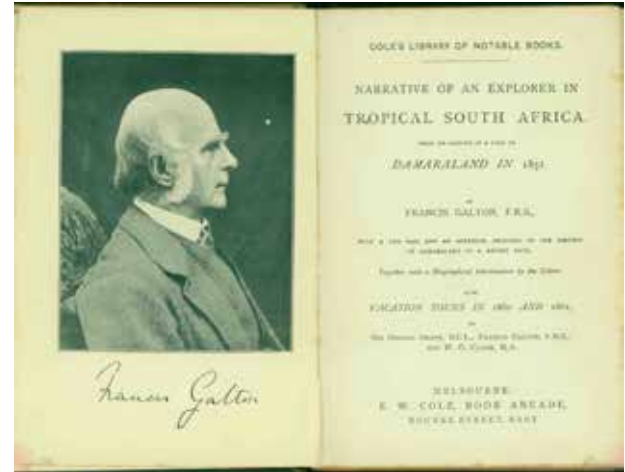
- 20 **Dumouriez**, [Charles Francois Du Perier]. **AN ACCOUNT OF PORTUGAL**, as it appeared in 1766 to Dumouriez; since a Celebrated General in the French Army. Printed at Lausanne in 1775. London: Printed for C. Law, Ave-Maria Lane; J. Debrett, Piccadilly; and Elph. Balfour, Edinburgh. 12mo, First Edition; pp. xii, 274; contemporary full olive-green straight-grained morocco (spine slightly rubbed); a fine, most attractive copy; very rare. London; Printed for C. Law [etc.]; 1797. ****General Dumouriez, then a captain of infantry, made a tour of Spain and Portugal in the years 1765 and 1766 by order of the Duke de Choiseul. His report, which displeased both Portuguese and the Spanish on account of its accuracy and bluntness, was published at Lausanne under the title "L'Etat present du royaume de Portugal en 1766", and is here published in English translation for the first time. A quarto edition was published at Hambourg, also in 1797. All editions are rare. The work is divided into four books: Book I, Geographical Description of Portugal; Book II, The Portuguese Colonies (including a substantial account of Brazil, although it seems to have escaped Borba de Moraes); Book III, The Army; Book IV, National Character and Government (including customs, architecture, summary history, the Lisbon earthquake, etc.). #12291* **A\$1500.00**



- 21 **Frost, Alan. ARTHUR PHILLIP.** 1738-1814. His Voyaging. Cr. 4to, First Edition; pp. xii, 320; numerous maps (some double-page), 16 coloured plates, several illustrations, tables & text figures, notes & bibliography to each chapter, sources of illustrations, index; original papered boards; a nice copy in dustwrapper. Melbourne; Oxford University Press; (1987). #17549 **A\$150.00**



- 22 **Galton, Francis; F.R.S. Cole's Library of Notable Books. NARRATIVE OF AN EXPLORER IN TROPICAL SOUTH AFRICA.** Being an account of a visit to Damaraland in 1851. With a new map, and an appendix, bringing up the history of Damaraland to a recent date. Together with a Biographical Introduction by the Editor. Also Vacation Tours in 1860 and 1861, by Sir George Grove, D.C.L., Francis Galton, F.R.S., and W. G. Clark, M.A. Cr. 8vo, First Australian Edition(?); pp. xx, 214, [8](index, last blank), [215]-320; frontispiece, full-page map, 2 plates & 3 text illustrations plus appendix & index to the Damaraland narrative, 4 plates & 4 text illustrations to the 'Vacation Tours'; original cloth (spine very worn; sewing weak); scarce. Melbourne; E. W. Cole, Book Arcade; N.D. [c. 1895]. ****First published in 1853, new edition (with additional Preface) 1889, the title-page with the Australian details is a cancel. The 'Vacation Tours' include an account of the Eclipse of 1860 in North Spain by Galton.* #65680 **A\$85.00**




- 23 **Harrison, W. H. THE TOURIST IN PORTUGAL.** Illustrated from Paintings by James Holland. First Edition; pp. xii, 290, [2](adv.); engraved title-page (additional) with vignette & 17 full-page engraved plates; original full dark green morocco, gilt, all edges gilt; (corners slightly rubbed but a very nice, clean copy); scarce. London; Robert Jennings; MDCCLXXXIX [1839]. ****Jennings' Landscape Annual for 1839.* #11816

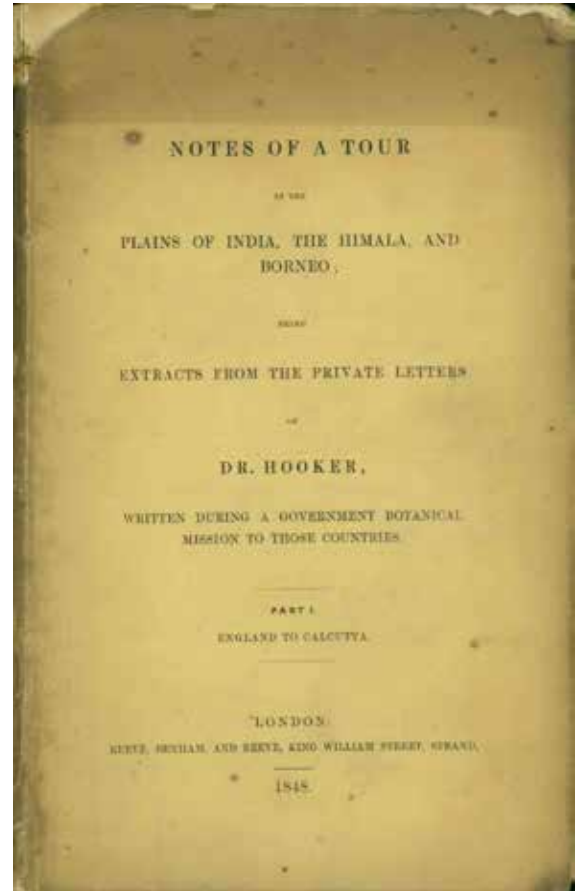
A\$250.00




- 24 **Heber**, Reginald. **NARRATIVE OF A JOURNEY THROUGH THE UPPER PROVINCES OF INDIA**, from Calcutta to Bombay, 1824-25. (With notes upon Ceylon,) an account of a journey to Madras and the Southern Provinces, 1826, and letters written in India. By the Late Right Rev. Reginald Heber, D.D. Lord Bishop of Calcutta. Second Edition. In Three Volumes. 3 vols., Second Edition; Vol. I, pp. lxxviii, 450; 17 wood engravings; Vol. II, pp. viii, 564; 7 plates; Vol. III, pp. viii, 528, viii(memorial to Heber); 4 plates; contemporary half calf, with marbled sides and fully gilt spines; (some occasional mild soiling); a very nice set. London; John Murray; MDCCCXXVIII [1828]. ****Posthumously published by his widow Amalia, Heber (1783-1826) was a prime mover of the missionary work in India, completing the establishment of Bishop's College, Calcutta and travelling widely throughout all parts of his diocese. He arrived at Calcutta in October 1823 and in 1824 crossed India to Bombay, via Dacca, Benares, Allahabad, Lucknow, Delhi, and Agra. He later visited Ceylon, and sailed to the south and Madras, where he died in April 1826. Heber's journal is valuable for his description of the rivers, mountains and people of India and observations on their culture. (Lowndes (1858 edn.), Vol. II, Page 1030).* #26515 **A\$1250.00**



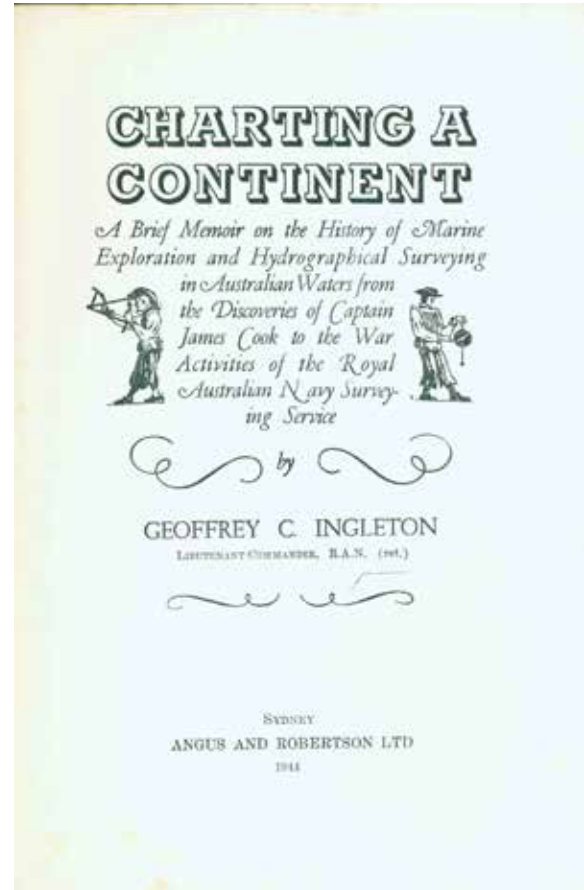
- 25 **Hooker**, Dr. [Joseph Dalton]. **NOTES OF A TOUR IN THE PLAINS OF INDIA, THE HIMALA, AND BORNEO**; being extracts from the private letters of Dr. Hooker, written during a Government Botanical Mission to those Countries. Part I. England to Calcutta. First Edition; pp. [ii], 50 (last blank, Page 49 misnumbered 41); original wrappers (a little frayed & dust-soiled; spine worn); a very good copy; rare. London; Reeve, Benham, and Reeve; 1848.
****Mainly Egypt and Aden.* #66025 **A\$100.00**



- 26 **Hughes, Wade.** **EXPLORING ANTARCTICA.** Illustrated by Zbyshek Bilyk. Discovery and Exploration Series. Cr. 4to, First Edition; pp. [ii], 90; endpaper map, and three others, numerous coloured & b/w. illustrations, index; original stiff coloured illustrated wrappers; a fine copy. (Sydney; Horwitz Grahame Pty. Ltd.; 1988).
****An informative book for children.* Renard 750. #21793 A\$30.00

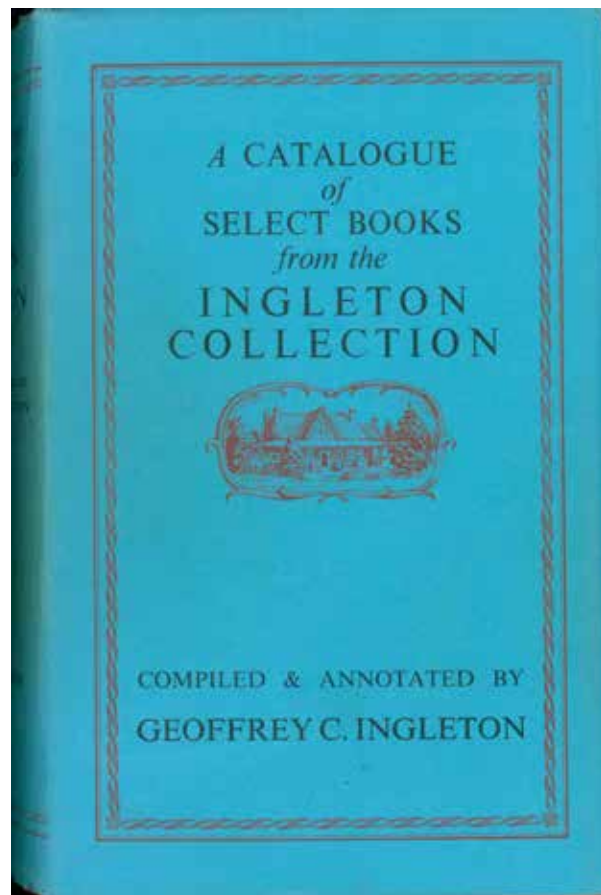


- 27 **Ingleton, Geoffrey C.** **CHARTING A CONTINENT.** A Brief Memoir on the History of Marine Exploration and Hydrographical Surveying in Australian Waters from the Discoveries of Captain James Cook to the War Activities of the Royal Australian Navy Surveying Service. First Edition; pp. [ii], xiv, [ii](blank), 146; 2 endpaper maps, 32 plates including map, 3 appendices, Errata slip tipped in at pp. xiii, index; original cloth (marked; foxed throughout); very scarce. Sydney; Angus and Robertson; 1944. #52966 **A\$295.00**

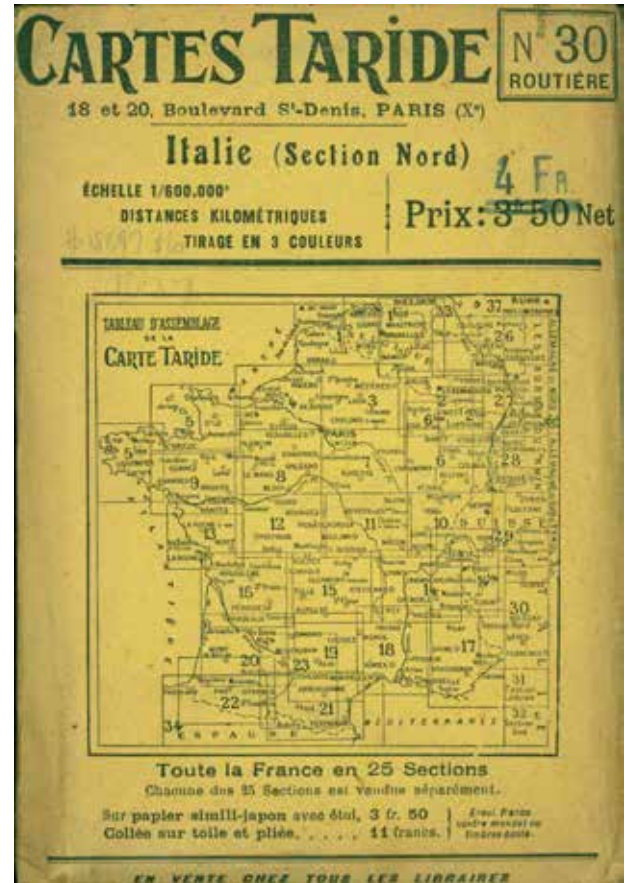


28 [Ingleton, Geoffrey C.; Compiler & Annotator]. **A CATALOGUE OF SELECT BOOKS FROM THE INGLETON COLLECTION.**

A Library of Antarctica & Australiana, Bibliography & Cartography, Hydrography & Nautica, New Zealand & Pacific, Voyages & Travels. Thick roy. 8vo, First Combined Edition; pp. [ii], vi, 982; 2 coloured & 8 b/w. plates, 3 text illustrations, corrigenda, index of authors; original cloth; (some lightly pencilled marginalia); original cloth; a nice copy in very slightly worn dustwrapper. Sydney; Angus & Robertson Rare Books Division; [1971-77]. ****Limited edition of 375 numbered & signed copies, of which 325 were for sale.* #22003 **A\$150.00**



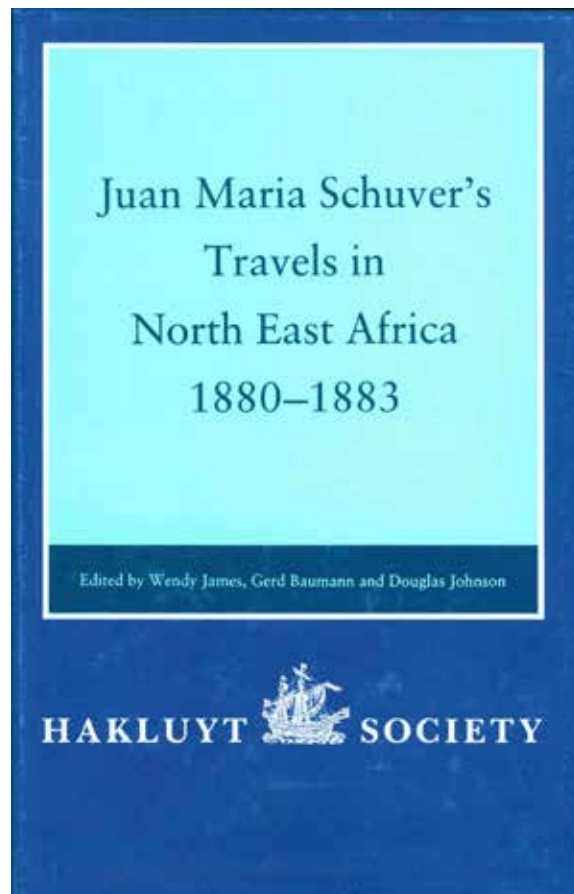
- 29 **Italy: CARTES TARIDE NO. 30 ROUTIERE ITALIE** (Section Nord). Large folding map, 850 by 650 mm approx., printed in three colours; folded into original printed envelope; a fine copy. Paris; Cartes Taride; 1926. ****An attractive early French motoring map.*
#18397 **A\$30.00**



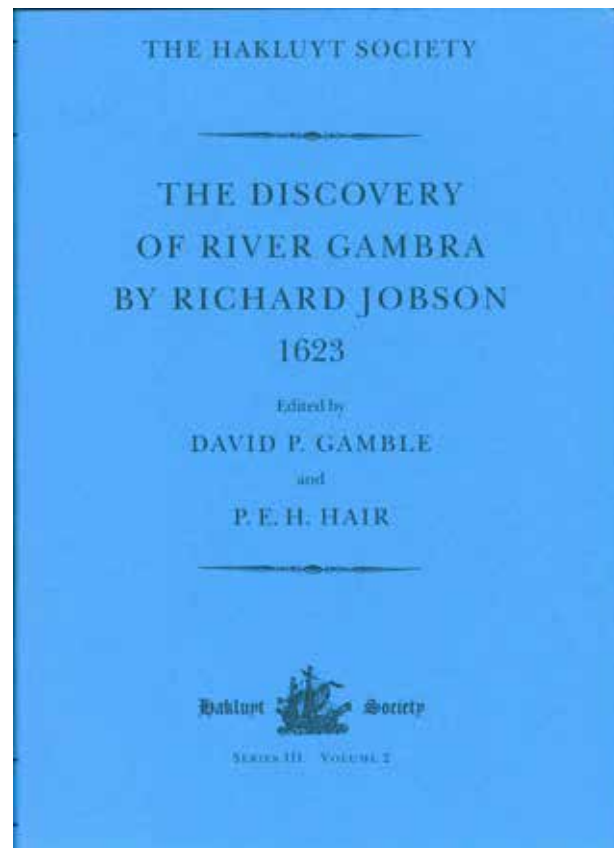
- 30 **Jackson**, Catherine Charlotte Lady. **FAIR LUSITANIA.** Super roy. 8vo, First Edition; pp. xii, 408; 20 fine engraved plates, appendix; original cloth (neatly rebacked, with original backstrip preserved; one plate & one text leaf misplaced, but quite complete); a nice copy; scarce. London; Richard Bentley and Son; 1874. ****Travels in Portugal, nicely illustrated.* #12316 **A\$225.00**




- 31 **James**, Wendy; **Baumann**, Gerd; and **Johnson**, Douglas H.; Editors. **JUAN MARIA SCHUVER'S TRAVELS IN NORTH EAST AFRICA 1880-1883**. First Edition; pp. cviii, 392, [4](blank); portrait frontispiece, 18 figures (maps & illustrations including 2 coloured maps), 8 appendices, bibliography, list of primary & secondary sources, index; original cloth, gilt; a fine copy in dustwrapper. London; The Hakluyt Society; 1996. ****Hakluyt Society Second Series, Volume 184*. #63450 **A\$65.00**




- 32 **Jobson, Richard.** **THE DISCOVERY OF THE RIVER GAMBRA (1623).** Edited, with additional material, by David P. Gamble and P. E. H. Hair. Super roy. 8vo, First Edition; pp. xvi, 344(last 3 blank); coloured frontispiece, 4 maps, 8 plates (containing 13 photos.), 1 coloured and 13 b/w. text illustrations, 2 appendices, bibliography, notes, index; original cloth, gilt; a fine copy in dustwrapper. London; The Hakluyt Society; 1999. ****Series III, Volume 2, the second of a fine new series in slightly larger format than Series I & II. The additional material in Part II (pp. 239-312) comprises other early sources on the now-called River Gambia.* #63374 **A\$75.00**




- 33 **Layard, Austen Henry; D.C.L. A POPULAR ACCOUNT OF DISCOVERIES AT NINEVEH.** Arranged by the Author from his larger work. with numerous woodcuts. New Edition. Cr. 8vo; pp. xxiv, 360; 3 folding plans, 4 plates (including 2 folding), numerous text figures, index; original decorated cloth (spine worn; stamp of former owner on title-page; a few marks); scarce. London; John Murray; 1852. #37757 **A\$75.00**




- 34 **Layard, Austen H.; M.P. D.C.L. NINEVEH AND BABYLON.**
A Narrative of a Second Expedition to Assyria. During the Years 1849, 1850, & 1851. Abridged by the Author from his Larger Work. With numerous woodcuts. Cr. 8vo, First Edition (in this form); pp. lvi, 414(last blank); frontispiece, folding map, numerous text illustrations & plans, index; original cloth, gilt, uncut; (some very minor soiling); a very good copy. London; John Murray; 1867. #37758 **A\$145.00**



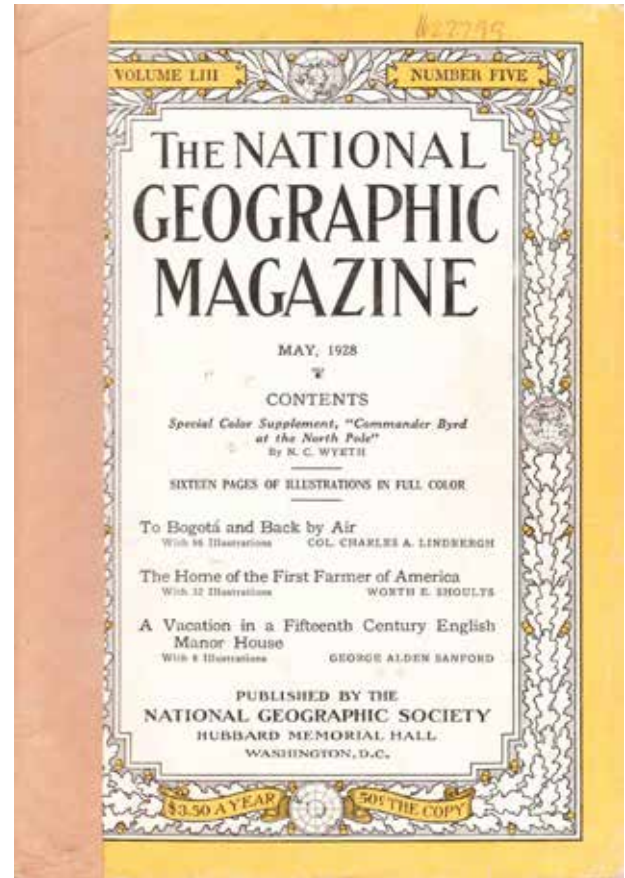
- 35 [Leeson, Ida & Barrington, Mary; Editors]. **Public Library of New South Wales. Mitchell Library. BIBLIOGRAPHY OF CAPTAIN JAMES COOK, R.N., F.R.S.**, Circumnavigator. Comprising the Collections in the Mitchell Library and General Reference Library, the Private Collections of William Dixson, Esq., and J. A. Ferguson, Esq. and Items of special interest in the National Library, Canberra; the Australasian Pioneers' Club, Sydney; and in the Collection of the Kurnell Trust. Roy. 8vo, First Edition; pp. 172; interleaved throughout; handsomely bound, with original front wrapper preserved, in near contemporary full leather (very slightly rubbed), decorated in blind and lettered in gilt on spine; top edge gilt; a nice copy; very scarce. Sydney; Alfred James Kent, Government Printer; 1928. ****The first comprehensive listing of Cook material listing thousands of items. Holmes 139; Beddie 4752. #22973* **A\$450.00**



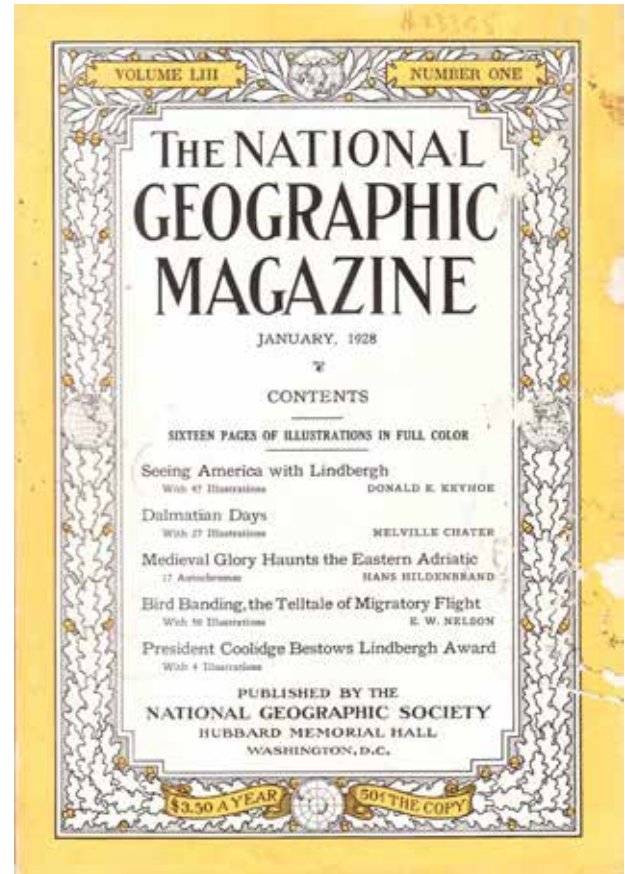
- 36 **Letts, Malcolm; Editor. PERO TAFUR.** Travels and Adventures 1435-1439. Translated and Edited with an Introduction by Malcolm Letts. First Edition; pp. xvi, 264(last 3 blank); double-page map, 8 plates, notes, index; title-page in red & black; original cloth (slightly worn; name stamp of former owner at foot of a couple of pp.); a very good copy; scarce. New York and London; Harper & Brothers; (1926). ****The Broadway Travellers Edited by Sir E. Denison Ross and Eileen Power. Travels in Southern Europe, the Middle East, and North Africa.* #31950 **A\$85.00**




- 37 **Lindbergh**, Col. Charles A. **TO BOGOTA AND BACK BY AIR.**
 The Narrative of a 9,500-Mile Flight from Washington, Over Thirteen Latin-American Countries and Return, in the Single-Seater Airplane "Spirit of St Louis". Super roy. 8vo; pp. 529-301; map, 98 illustrations; contained in the National Geographic Magazine, May, 1928; original wrappers (spine crudely repaired). Washington; National Geographic Society; 1928. #22799 **A\$45.00**




- 38 **Lindbergh**, Col. Charles A.: **SEEING AMERICA WITH LINDBERGH**. The Record of a Tour of More Than 20,000 Miles by Airplane Through Forty-eight States on Schedule Time. By Lieutenant Donald E. Keyhoe, U.S.M.S. (Retired). Super roy. 8vo; pp. 1-46; map, 47 illustrations; contained in the National Geographic Magazine, January, 1928; complete, with original wrappers. Washington; National Geographic Society; 1928. #23395 **A\$40.00**



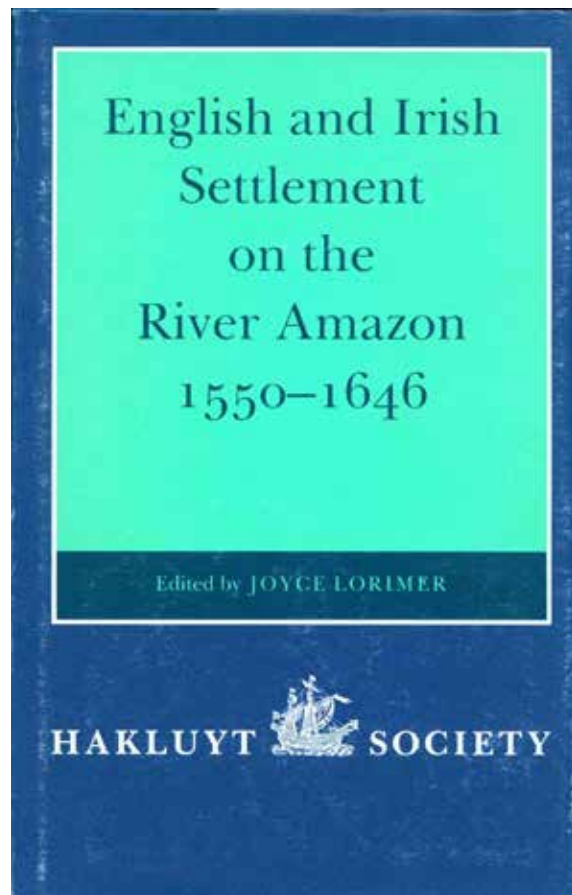


- 39 **Livingstone, David: THE LIFE AND EXPLORATIONS OF DAVID LIVINGSTONE, LL.D.** Carefully Compiled from Reliable Sources. 4to; pp. viii, 632; fine chromolitho. frontispiece & chromolitho. (additional) title, 19 tinted litho. plates; contemporary half leather (a few minor marks); a very good copy; scarce. London; Adam & Co.; N.D. [c. 1875].
 ****Without the map present in some copies.* #49286 **A\$85.00**

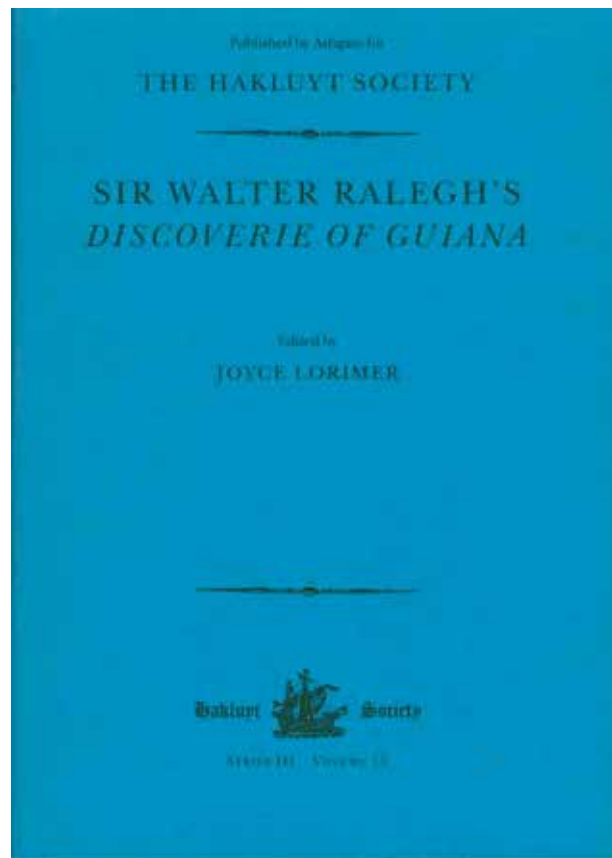
- 40 **Livingstone, David.** **THE LAST JOURNALS OF DAVID LIVINGSTONE, IN CENTRAL AFRICA,** from 1865 to his death. Continued by a Narrative of his Last Moments and Sufferings, obtained from his faithful Servants Chuma and Susi. By Horace Waller, F.R.G.S., Rector of Twywell, Northampton. Tenth Thousand. In Two Volumes.--Vol. I [ONLY]. Pp. xx, 360; very large folding map in pocket at end, 7 plates, 18 text illustrations; original cloth; uncut; very scarce. London; John Murray; 1880. ****Volume I only, but complete in itself, including the large map.* #14476 **A\$145.00**



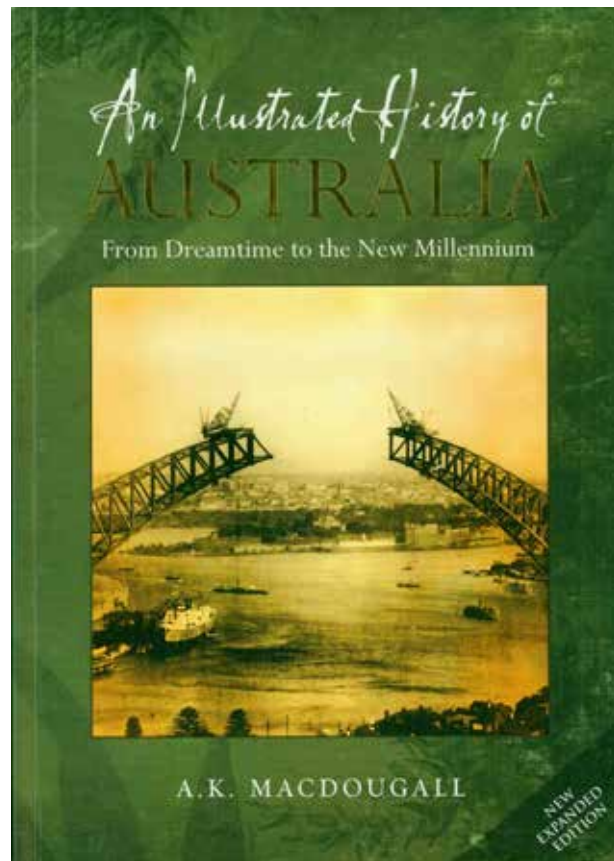
- 41 **Lorimer, Joyce**; Editor. **ENGLISH AND IRISH SETTLEMENT ON THE RIVER AMAZON 1550-1646.** First Edition; pp. xxvi, 502(last 3 blank); 1 full-page & 9 double-page maps, references, index; original cloth; a fine copy in dustwrapper. London; The Hakluyt Society; 1989. ****Hakluyt Society Second Series, Vol. 171.* #33634 **A\$65.00**




- 42 **Lorimer, Joyce**; Edited by. **SIR WALTER RALEGH'S DISCOVERIE OF GUIANA.** Super roy. 8vo, First Edition; pp. xcviii, 360, [2](blank); 9 maps, 3 illustrations, 6 appendices, references, index; original cloth; a fine copy in dustwrapper. London; Published by Ashgate for The Hakluyt Society; 2006. ****Hakluyt Society Series III, Volume 15.* #27995 **A\$85.00**



- 43 **MacDougall, A. K. AUSTRALIA:** An Illustrated History. From Dreamtime to the New Millennium. Med. 4to, Second Edition, Second Impression; pp. 480; numerous coloured & b/w. illustrations & a few maps, appendix, index; original stiff wrappers; a fine copy. (Scoresby); The Five Mile Press; (2010). ****Revised and updated.*
#30108 **A\$35.00**

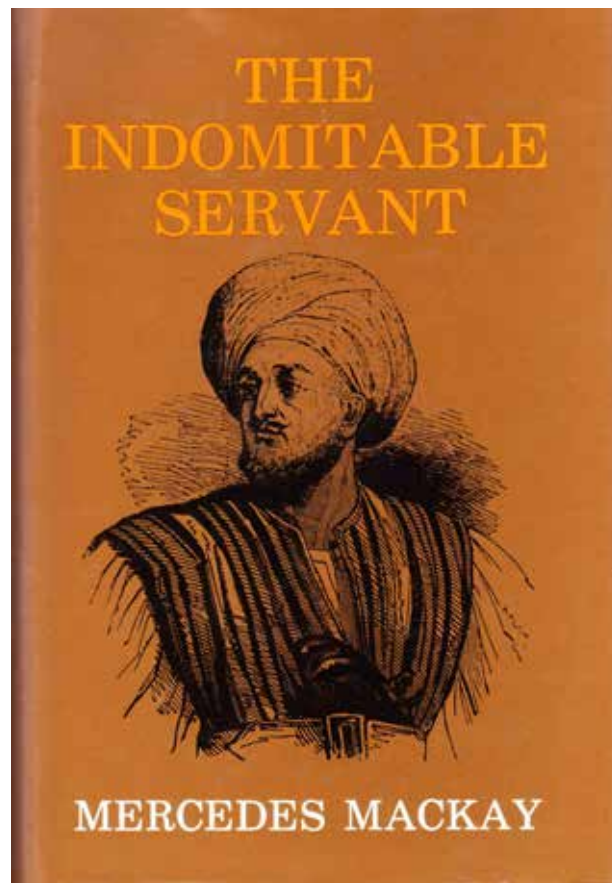


- 44 **McEwan, P. J. M.**; Editor. **AFRICA FROM EARLY TIMES TO 1800.** First Edition; pp. xxiv, 436; 14 maps, chronological table, bibliography, index; original cloth; a very good copy in dustwrapper. London; Oxford University Press; 1968. #7065 **A\$75.00**

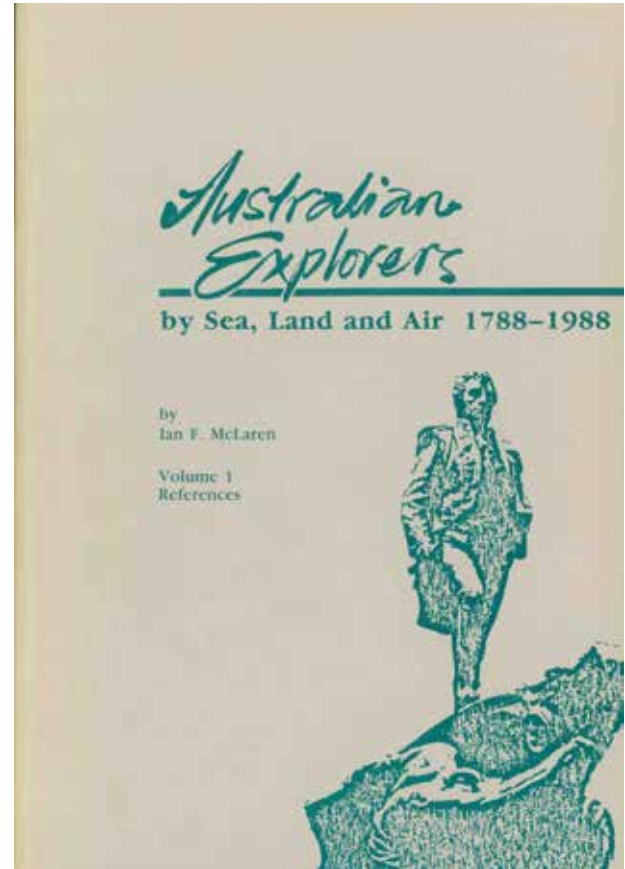


- 45 Mackay, Mercedes. **THE INDOMITABLE SERVANT.** Med. 8vo, First Edition; pp. [xii], 332(last 3 blank); portrait frontispiece, endpaper map, 16 plates, 3 appendices, index; original papered boards; a nice copy in dustwrapper. London; Rex Collings; 1978. ****Richard Lander, explorer of West Africa.* #17245


A\$95.00



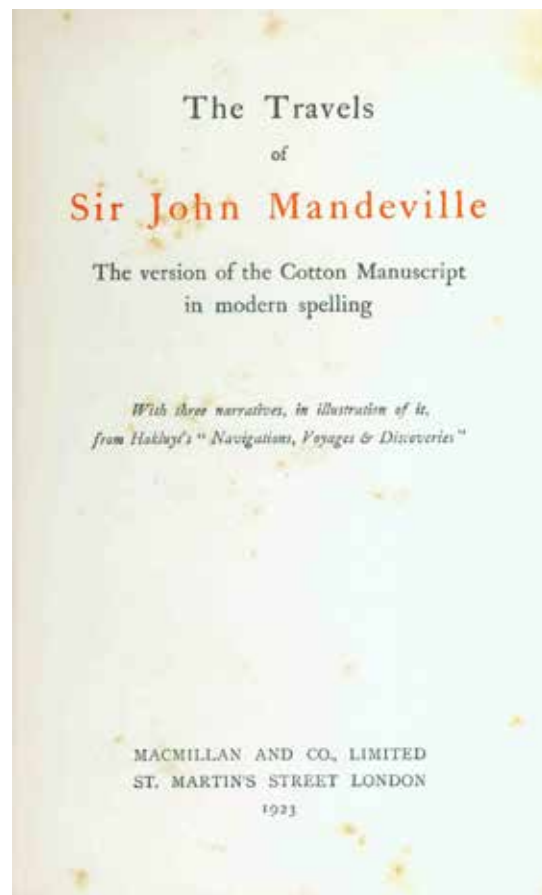
- 46 McLaren, Ian. F. **AUSTRALIAN EXPLORERS BY SEA, LAND AND AIR 1788-1988.** [In 9 volumes, complete]. Vols. I-III, REFERENCES & INDEX. Vols. IV-IX, BIBLIOGRAPHICAL REGISTER & INDEX. 9 vols., 4to, First Edition; Vol. I, pp. xviii, 320; Vol. II, pp. xviii, 254(last blank); Vol. III, pp. xx, 304; Vol. IV, pp. xviii, 334(last blank); Vol. V, pp. xvi, 306; Vol. VI, pp. xvi, 316; Vol. VII, pp. xvi, 306; Vol. VIII, pp. xvi, 332(last blank); Vol. IX, pp. xxxiv, 292(last blank); 2 coloured plates (in Vol. IV), numerous maps & illustrations, references, addenda & corrigenda, and indices; original wrappers; a fine, complete set. Melbourne; University of Melbourne Library; 1988-91. ****Limited Edition of 500 copies. An extensive and comprehensive bibliography with detailed collations of several thousand items and including Australian involvement in Antarctica and New Guinea, as well as fictitious voyages and imaginary explorations, and including naturally Cook and Bligh.* #35100 **A\$450.00**



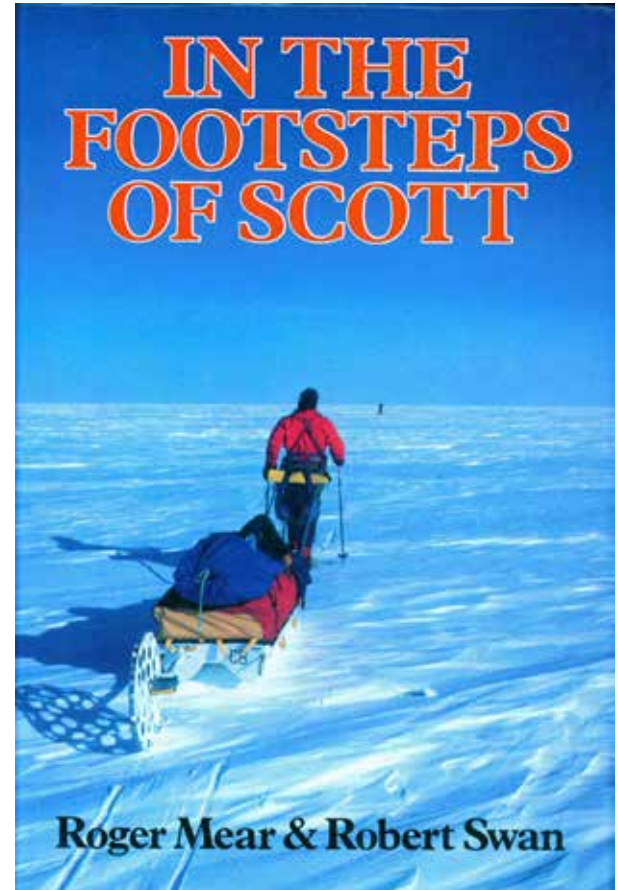
- 47 [Maggs, Frank B.]. **WHEN KNIGHTS WERE BOLD** The Story of a Fifteenth Century Pilgrimage [by Leo Rozmital]. 4to, First Edition; ff. 17 (processed on rectos only); nicely bound in quarter cloth with marbled sides and gilt leather title-label on front board; a fine copy; scarce. [London]; Radlett Literary Society; 1960. ****Inscribed to Harold J. Finnis by the Author and signed.* #64543 **A\$110.00**




- 48 **Mandeville, Sir John:** **THE TRAVELS OF SIR JOHN MANDEVILLE.** The version of the Cotton Manuscript in modern spelling. With three narratives, in illustration of it, from Hakluyt's "Navigations, Voyages & Discoveries". Fourth Impression (in this form); pp. xvi, 390, [2](adv., last blank); glossary and index; original cloth; (inscription on Contents page; some foxing); a very good copy; scarce. London; Macmillan and Co., Limited; (1923). #57548 **A\$100.00**



- 49 **Mear, Roger & Swan, Robert.** **IN THE FOOTSTEPS OF SCOTT.** With research and additional material by Lindsay Fulcher. Super roy. 8vo, First Edition; pp. xiv, 306; endpaper maps and 2 others, frontispiece (showing ice cliffs of the Barne Glacier, Cape Evans), numerous illustrations (many in colour), appendices, bibliography, supporters and sponsors, index; original blue cloth-grained papered boards, spine lettered in gilt; a nice copy in dustwrapper. London; Jonathan Cape; (1987). ****Renard 1052.* #18948 **A\$65.00**




- 50 **Megaw, J. V. S.**; Editor. **EMPLOY'D AS A DISCOVERER.** Papers Presented at the Captain Cook Bi-Centenary Symposium, Sutherland Shire, 1-3 May, 1970. First Edition; pp. 144(last 3 blank); endpaper maps, 8 plates, illust., notes, index; (Errata leaf loosely inserted); original papered boards; (a couple of pages a little soiled); a very good copy in slightly worn dustwrapper. Sydney; A. H. & A. W. Reed, for the Sutherland Shire Council; (1971). ****Including important papers on Cook and the Aborigines, Joseph Banks and the Royal Society, the natural history and observations of Venus on the Endeavour expedition and two papers by J. C. Beaglehole: Some Problems of Cook's Biographer, and, Cook the Navigator.* #19406 **A\$25.00**



51 Meyer, Dr. Hans. **ACROSS EAST AFRICAN GLACIERS.**

An Account of the First Ascent of Kilimanjaro. Translated from the German by E. H. S. Calder. With Forty Illustrations and Three Maps. The frontispiece and eight photographs printed in Germany, Super roy. 8vo, First [and only] Edition in English; pp. xx, 404; 3 folding coloured maps, magnificent mounted coloured frontispiece, 20 plates (including 8 mounted photographs), 19 text illustrations, 11 appendices (including geology, natural history, cartography & bibliography), index; original pictorial cloth, gilt; (recased, with new matching front endpaper; slight tears to foot of spine neatly repaired; minor tape-marks in inner margin of a very few leaves); overall, a very good, clean, and attractive copy; top edge gilt, others uncut; very rare, especially in original binding. London; George Philip & Son; 1891. ****Neate M92. A very important account of three expeditions to Kilimanjaro, including detailed observations of the country, its people and productions. Meyer and his companion accompanied by a guide were the first to make an undisputed climb of Kibo, the higher of the twin peaks of Mount Kilimanjaro, the highest point on the African continent. A notably rare work (both in English and in the original German) of exploration and a mountaineering classic, this is only the second copy we have had in over 30 years and is the same copy formerly sold by us about 35 years ago. #17112*

A\$7500.00

- 52 **Misr Airwork: EGYPTIAN AIRLINES.** 8vo; pp. [12]; 20 illustrations; original wrappers; (a few minor tears); a very good copy. London; Printed in England by Gale & Polden Ltd.; N.D. [c. 1960]. #30755 A\$25.00



- 53 **NEW ZEALAND.** Scenic Playground of the Pacific. Square 4to; pp. 32; numerous illustrations; original wrappers (fore-edge of wrapper slightly frayed); a very good copy. [Wellington; G. H. Loney, Government Printer (Folder Issued by Tourist & Publicity Dept.); 1930]. ****Designed to be folded vertically in half, with a light vertical crease throughout.* #26913 **A\$35.00**



- 54 **Oxley, John.** **JOURNALS OF TWO EXPEDITIONS INTO THE INTERIOR OF NEW SOUTH WALES**, undertaken by Order of the British Government in the Years 1817-18. 4to, Facsimile Edition; pp. [ii], xvi, 408; 3 folding maps, 2 coloured & 4 b/w. plates (1 folding), 2 folding tables (temperatures & population), appendices, index; original cloth; (soft pencilled notes, some quite informative, throughout); a very good copy; scarce. Adelaide; Libraries Board of South Australia; 1964. ****Australiana Facsimile Editions No. 6. First published London, John Murray, 1820. The original edition is extremely scarce and the facsimile also is seldom seen (only 506 copies done).* #26188 **A\$450.00**





TOUR ST JACQUES.


Imp. Godard rue de Valenciennes 22


LES TUILERIES.

- 55 **Paris Views: PARIS MODERNE ET SES ENVIRONS.** Prix 5 Francs. Folder, small oblong 8vo, so titled, containing 24 fine hand-finished chromo-lithographs of Paris scenes, each 130 by 90 mm approx., in concertina fashion; (boards worn & detached, spine gone; internally an occasional bit of soiling, but generally clean). [Paris; Imp. Godard; N.D., c. 1875]. #62408 **A\$60.00**

56 **Park, Mungo. TRAVELS IN THE INTERIOR DISTRICTS OF AFRICA:** Performed in the Years 1795, 1796, and 1797. With an Account of a Subsequent Mission to that Country in 1805. By Mungo Park, Surgeon. To which is added An Account of the Life of Mr. Park. A New Edition. In two volumes. **Vol. I. TRAVELS IN 1795, 1796, AND 1797.** With an Appendix, containing Geographical Illustrations of Africa. By Major Rennell. London: Printed for John Murray, Albemarle-Street, by William Bulmer and Co. Cleveland-Row. 1816. 4to, Second Edition (of this complete version); pp. [iii]-xx(lacking half-title), 360, [2](Postscript - A Negro Song, followed by double-sided plate of music), [363]-458(Major Rennell's Appendix); portrait, 3 folding maps, 5 plates, vocabulary, etc.; half calf, with marbled sides (spine faded); top edge gilt, others uncut; (stamp on title-page & verso of first map); a very good copy; scarce. London; John Murray; 1816. *[with]*

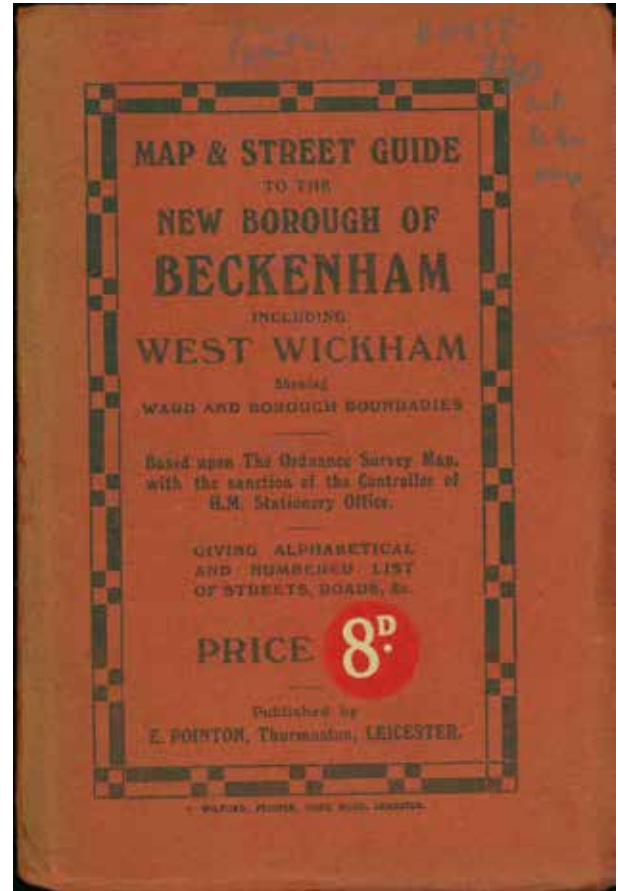
Park, Mungo. THE JOURNAL OF A MISSION TO THE INTERIOR OF AFRICA in the Year 1805. By Mungo Park. Together with other Documents, Official and Private, relating to the same Mission. To which is prefixed an Account of the Life of Mr. Park. The Second Edition, Revised and Corrected, with Additions. London: Printed for John Murray, Albemarle-Street, by W. Bulmer and Co. Cleveland-Row, St. James's. 1815. 4to, Second Edition; pp. [iii]-[xx], 374(last blank); folding map, 6 appendices; half calf, with marbled sides (spine faded); top edge gilt, others uncut; (library stamp on title-page & verso of map; a small marginal defect to the map just affecting border); a very good copy; scarce. London; John Murray; 1815. ****The first volume was first published in 1799, the second in 1815 (this being the revised and corrected edition of the same year). The two volumes together, although mixed editions, comprise the complete work, and are not uncommonly found thus. This set is uniformly bound and notwithstanding the slight defects noted is an attractive, complete set, with the signature of W. R. Crocker, Australian ambassador, in the front of each volume.* #15240 A\$2250.00



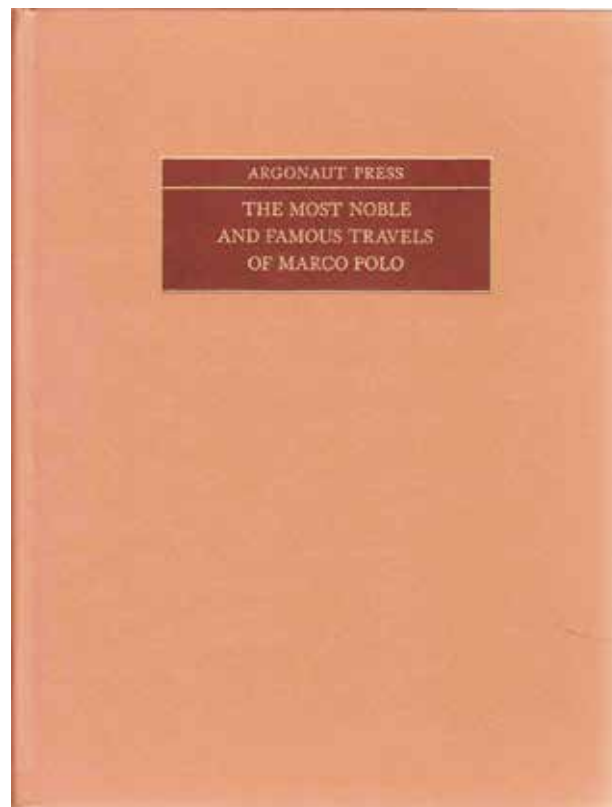


- 57 **Phillip**, Captain Arthur: **THE VOYAGE OF GOVERNOR PHILLIP TO BOTANY BAY.** First Published in 1789, reprinted, with amendments in 1790. Now reprinted with 7 Charts and 48 Plates including 31 fine coloured plates from the deluxe version of the first edition reproduced at enlarged scale. Melbourne; Edition Renard; MMVII. Folio, Deluxe Limited Edition; pp. xl, 230; title vignette & 55 plates & charts reproduced from the original copperplate engravings, comprising portraits of Phillip, King, Shortland and Watts, 7 charts, 19 plates of birds, 9 of mammals, 4 of fishes, 1 plant, 4 of aborigines & their artifacts, 1 reptile & 6 views (including Botany Bay & Port Jackson), 4 additional illustrations, plus additional suite of 31 uncoloured natural history plates, appendix containing list of all the convicts who came with the First Fleet, historical and bibliographical notes, additional set of 7 charts folded into pocket in rear board; original full red-burgundy polished morocco, gilt; all edges fully gilt in genuine gold. Melbourne; Edition Renard; 2007. ****Edition limited to 75 numbered copies (of a total of 212 numbered copies). This edition includes 31 coloured plates from the rare deluxe issue of the First Edition. These have never before been republished. This deluxe version of our edition contains an additional suite of 31 uncoloured plates from the original uncoloured edition. All the views and natural history plates are enlarged from the originals to splendid effect.* #23917 **A\$3850.00**

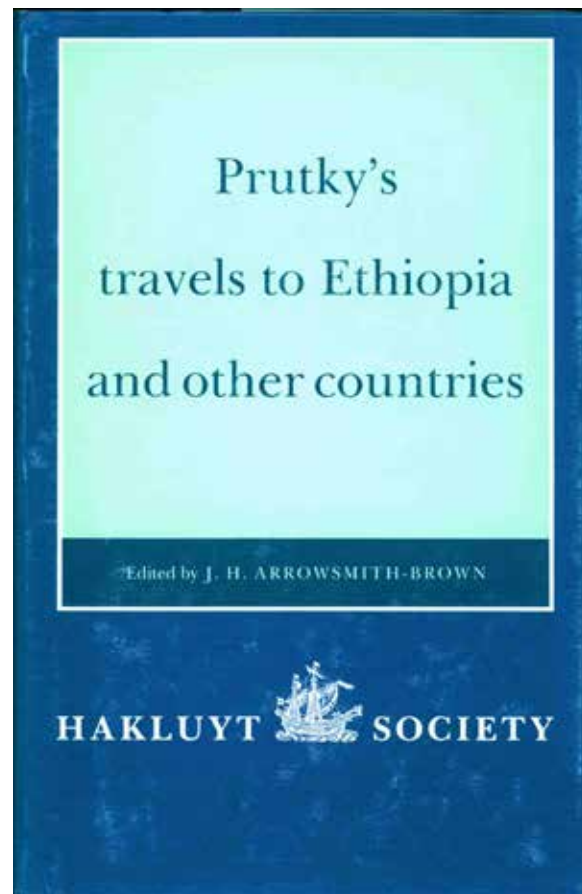
- 58 **Pointon, E. MAP AND STREET GUIDE TO THE NEW BOROUGH OF BECKENHAM** including West Wickham. Showing Ward and Borough Boundaries. Based upon The Ordnance Survey Map, with the sanction of the Controller of H.M. Stationery Office. Giving Alphabetical and Numbered List of Streets, Roads, &c. Folding map, 910 mm by 550 mm. approx., including surrounding advertisements, printed in black & red; folded into printed folder; in fine condition. Thurmaston, Leicester; E. Pointon; N.D. [c. 1925?]. ****Together with another map covering a somewhat larger portion of the same general area, of unknown origin, printed on glazed linen and partially hand-coloured.* #11938 **A\$30.00**



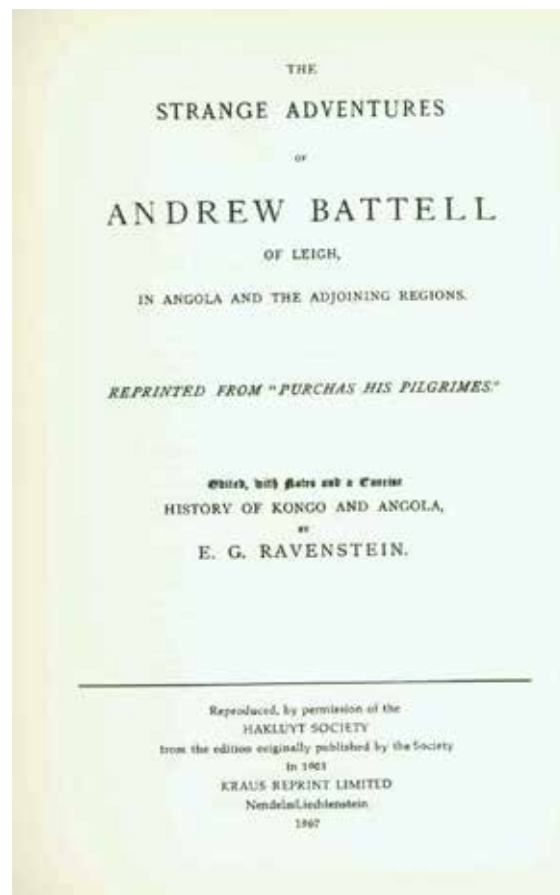
- 59 **Polo, Marco: THE MOST NOBLE AND FAMOUS TRAVELS OF MARCO POLO**, together with the Travels of Nicolo de Conti. Edited from the Elizabethan Translation of John Frampton, with Introduction, Notes and Appendixes by N. M. Penzer. Cr. 4to, Facsimile Edition; pp. [ii], lx, 382 (last blank); 1 folding & 10 full-page maps, frontispiece (from a MS. in the Bodleian Library), reproduction of the title-page of the First Edition of the first (Frampton) translation into English (1579), appendices, index; original vinyl; (some soft pencilled lines 7 occasional notes in margins); a nice copy. [Amsterdam; N. Israel, & New York, Da Capo Press; 1971]. ****Argonaut Press No. 6, first published (in this form) in 1929.* #8668 **A\$70.00**



- 60 **Prutky**, Remedius: **PRUTKY'S TRAVELS IN ETHIOPIA AND OTHER COUNTRIES.** Translated and edited by J. H. Arrowsmith-Brown and annotated by Richard Pankhurst. First Edition; pp. xxviii, 546, [2](blank); 4 full-page maps, 2 full-page illustrations; appendices, bibliography, index; original cloth; a fine copy in slightly rubbed dustwrapper. London; The Hakluyt Society; 1991. ****Hakluyt Society Second Series, Vol. 174.* #41631 **A\$50.00**




- 61 **Ravenstein, E. G.**; Editor. **THE STRANGE ADVENTURES OF ANDREW BATTELL** of Leigh, in Angola and the Adjoining Regions. Reprinted from "Purchas his Pilgrimes." Edited, with Notes and a Concise History of Kongo and Angola. Facsimile Edition; pp. xx, 210, [2](blank); 2 folding maps, 5 appendices, glossary and index; original cloth; a fine copy. Nendeln/Liechtenstein; Kraus Reprint Limited; 1967. ****First published by the Hakluyt Society in 1901, Second Series No. VI. #29569* **A\$85.00**

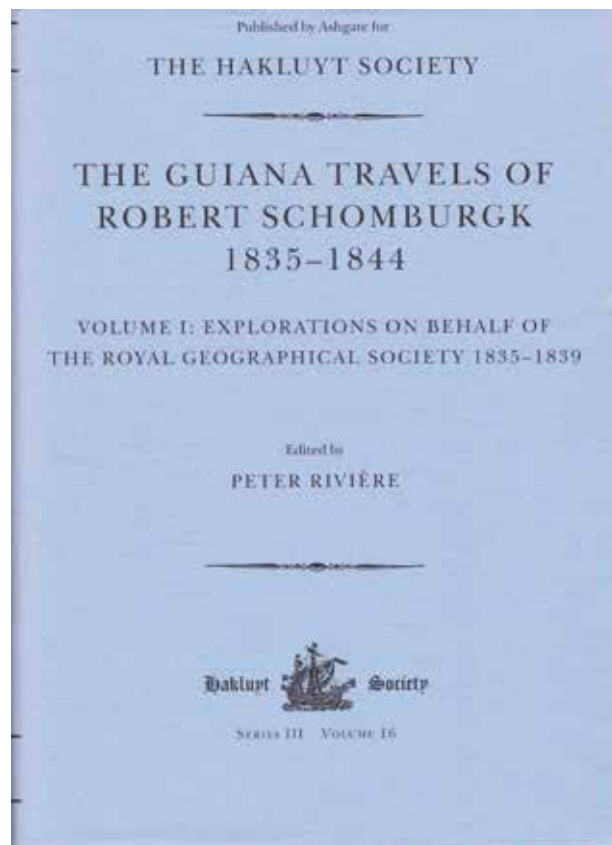


- 62 Renard, Julien. **MAJOR COLLECTIONS OF ANTARCTICA, AUSTRALIAN EXPLORATIONS** and General Australiana, **AUSTRALIAN ART REFERENCE**, Illustrated Books, and Literature including Children's Books. To be sold at Auction by Leonard Joel, 15th, 16th and 17th November, 1994. 3 vols., super roy. 8vo; Vol. I, Antarctica, pp. x, 246; Vol. II, Australian Exploration, pp. xviii, 118; Vol. III, Australian Art and Literature, pp. xii, 148; numerous illustrations; original wrappers. Collingwood; Gaston Renard; 1994. ****With lists of prices realised to each volume. A huge auction totalling 3757 lots, all carefully described, with informative footnotes - a valuable reference.* #45048

A\$110.00



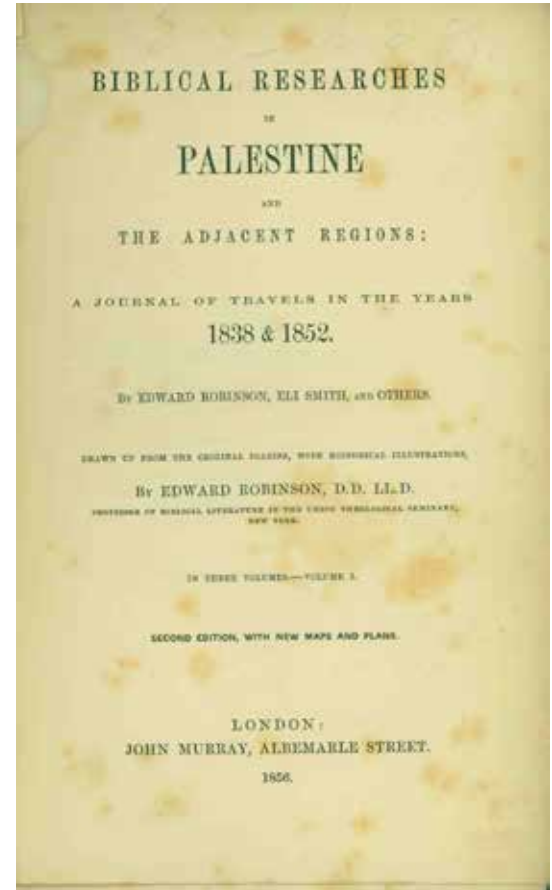
- 63 **Riviere, Peter; Editor. THE GUIANA TRAVELS OF RICHARD SCHOMBURGK 1835-1844.** Volume I: Explorations on Behalf of the Royal Geographical Society 1835-1839. Volume II: The Boundary Survey 1840-1844. 2 vols., roy. 8vo, First Edition; Vol. I, pp. xiv, 406, [4](blank); 3 maps, 13 figures including portrait frontispiece; Vol. II, pp. xiv, 266; 3 maps, 12 figures including portrait frontispiece; original cloth; a fine set in slightly worn dustwrappers. London; Published by Ashgate for The Hakluyt Society; 2006. ****Series III, Volumes 16 & 17.* #41804 **A\$145.00**



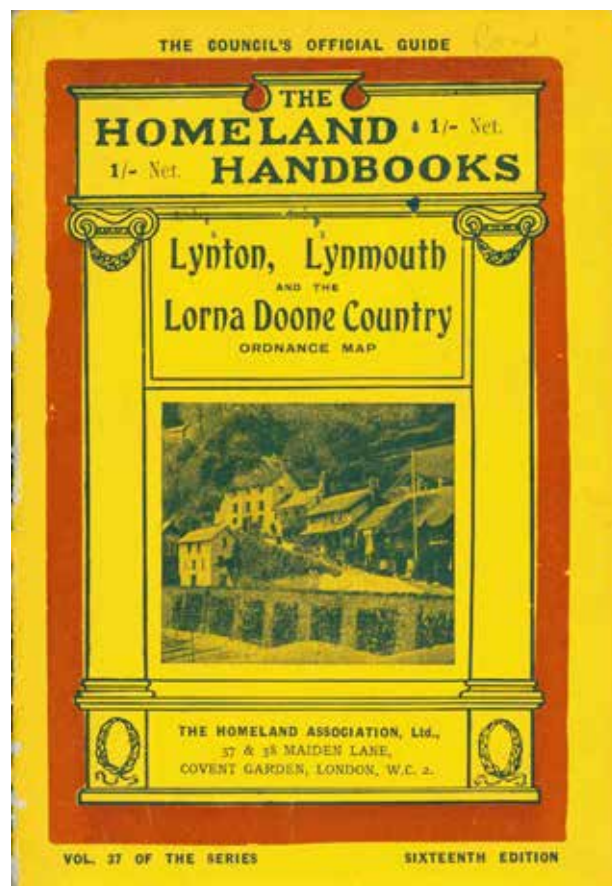
- 64 **Roberts, Morley.** **LAND TRAVEL AND SEA-FARING.**
Illustrated by A. D. McCormick. First Edition; pp. viii, 260; 40
illustrations; original cloth; (some foxing); a very good copy. London;
Lawrence and Bullen; 1891. ****All but the first and last chapters relate
to Australia with much on Victoria. Ferguson 14957.* #9555 **A\$95.00**



- 65 **Robinson, Edward. BIBLICAL RESEARCHES IN PALESTINE** and the Adjacent Regions: A Journal of Travels in the Years 1838 & 1852. By Edward Robinson, Eli Smith, and Others. Drawn up from the Original Diaries, with Historical Illustrations, by Edward Robinson. Second Edition, with New Maps and Plans. 3 vols., Second Edition; Vol. I, pp. [ii], xxx, 614, [2](adv., verso blank); folding map, a few plans, notes; Vol. II, pp. [ii], xiv, 600, 32(adv.); folding map, notes, 2 appendices, 3 indices; Vol. III, pp. [ii], xxiv, 664; folding map, notes, 3 indices; uncut, in the original blind-stamped cloth (spines faded & a little worn; hinges weak; a couple of erased stamps at front of each vol.; but a very good, generally clean set). London; John Murray; 1856. ****First published in three volumes in 1841 covering the 1838 explorations, here extended to cover the later expedition (in the third volume) with the material relating to the first expedition somewhat condensed in the first two volumes. Robinson, an American biblical scholar, known as the "Father of Biblical Geography" was awarded the Gold Medal of the Royal Geographical Society in 1842 for his researches on the first expedition. #37729* **A\$185.00**



- 66 Row, Prescott; General Editor. **THE HOMELAND HANDBOOKS.** Volume 37. Lynton, Lynmouth and the Lorna Doone Country. A Handbook for Visitors and Residents. With a Chapter upon the Fishing by W. Riddell. With Town Plan and many illustrations from Photographs, etc. Published, in co-operation with the Lynton Urban District Council, by the Homeland Association for the Encouragement of Touring in Great Britain. Cr. 8vo, Fifteenth (or 16th) Edition; pp. xx(adv. including endpaper), 88, xxi-xxiv(adv. including endpaper) + 8(inserted adv.); folding map, 4 plates, several illustrations & sketch plans, index; original pictorial stiff wrappers; a nice copy. London; The Homeland Association, Ltd.; (1925). ****First published in 1904; the cover states Sixteenth Edition.* #18755 A\$25.00



- 67 **Saturday Magazine: THE SATURDAY MAGAZINE:** Volume V (July to December, 1834) to Volume VI (January to June, 1835). Comprising all the weekly issues for the two volumes, and also all the additional monthly Supplements, being numbers 129-192. Impl. 8vo, 2 vols. in 1, First Edition; pp. 4(title-page and index), 256; 4(title-page and index), 256; each issue or supplement comprising 8 pages, with several woodcut illustrations (some full-page); contemporary half calf with marbled sides; a very good copy. London; John William Parker, for the Society for Promoting Christian Knowledge; 1834-35. ****The journal contains numerous well-illustrated items of geographical, scientific and natural history interest, these two volumes including a 7-part article on Ceylon, a 6-part article on the Highlands of Scotland and others on Arabia and elsewhere.* #45965

AS\$100.00

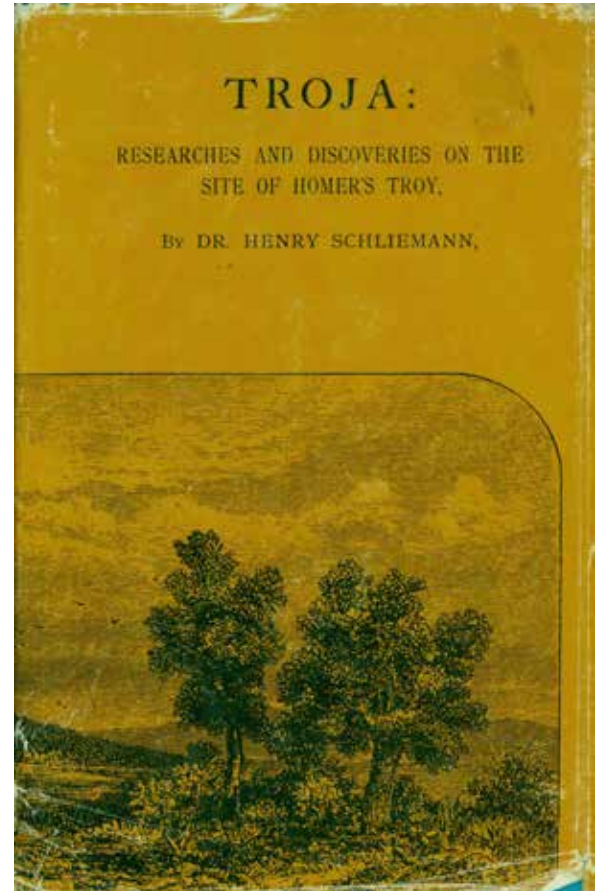


- 68 **Saturday Magazine: THE SATURDAY MAGAZINE:** Volume XIII (July to December, 1838) to Volume XIV (January to June, 1839). Comprising all the weekly issues for the two volumes, and also all the additional monthly Supplements, being numbers 386-449. Impl. 8vo, 2 vols. in 1, First Edition; pp. 4(title-page and index), 256; 4(title-page and index), 256; each issue or supplement comprising 8 pages, with several woodcut illustrations (some full-page); contemporary half calf with marbled sides; a very good copy. London; John William Parker, for the Society for Promoting Christian Knowledge; 1838-39. ****The journal contains numerous well-illustrated items of geographical, scientific and natural history interest, these two volumes including articles on Astronomy and Navigation, amongst many others.* #52308 **A\$100.00**




- 69 **Schliemann, Heinrich. TROJA.** Results of the Latest Researches and Discoveries on the Site of Homer's Troy, and in the Heroic Tumuli and other Sites, made in the Year 1882; and a Narrative of a Journey in the Troad in 1881. Preface by Professor A. H. Sayce. With 150 woodcuts and 4 maps and plans. Med. 8vo, Facsimile Edition; pp. [ii], xl, 434, [2] (blank); 4 coloured maps & plans (3 folding), 150 illustrations, notes, 7 appendices, index; original papered boards; a very good copy in worn & torn dustwrapper. Chicheley; Paul P. B. Minet; 1972. ****First published by John Murray in 1884.* #15870

A\$50.00



- 70 **Shackleton, E. H. AURORA AUSTRALIS.** Cr. 4to, Facsimile Edition; pp. xxiv, [184](last 3 blank); coloured title to facsimile & 11 full-page illustrations; Introduction by Mary Goodwin containing 11 illustrations; a nice copy in dustwrapper. Sydney; Bay Books; [1988].
 ***Renard 1441. *The original work was the first book completely printed and produced in the Antarctic. Only about 60 copies of the original edition of Aurora Australis are known, the great majority of these being in institutional libraries. The endpapers of this facsimile convey a bibliographical falsehood, reproducing the signatures from The Antarctic Book, with two of the signatures moved to fit on the page! These signatures of course have no immediate connection with Aurora Australis.* #25106 **A\$50.00**



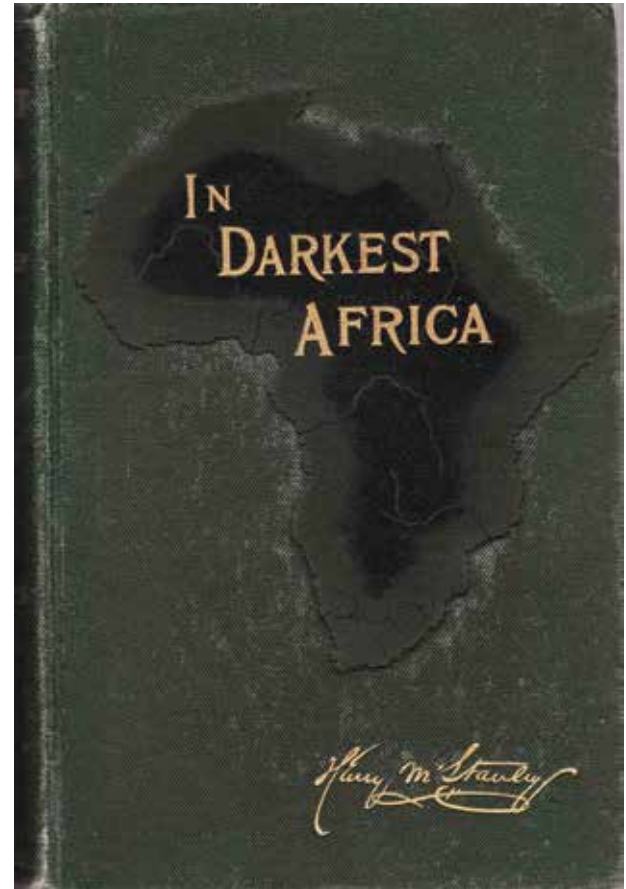
- 71 **Sinclair**, William F.; Editor. **THE TRAVELS OF PEDRO TEIXEIRA**; with his "Kings of Harmuz," and extracts from his "Kings of Persia." Translated and Annotated by William F. Sinclair. With further Notes and an Introduction by Donald Ferguson. Facsimile Edition; pp. [viii], cviii, 292; 4 appendices, index; original buckram; a fine copy. Nendeln/Liechtenstein; Kraus Reprint Limited; 1967. ****First published by the Hakluyt Society in 1902, Second Series No. IX. Including Teixeira's journey from India to Italy.* #23691 **A\$95.00**



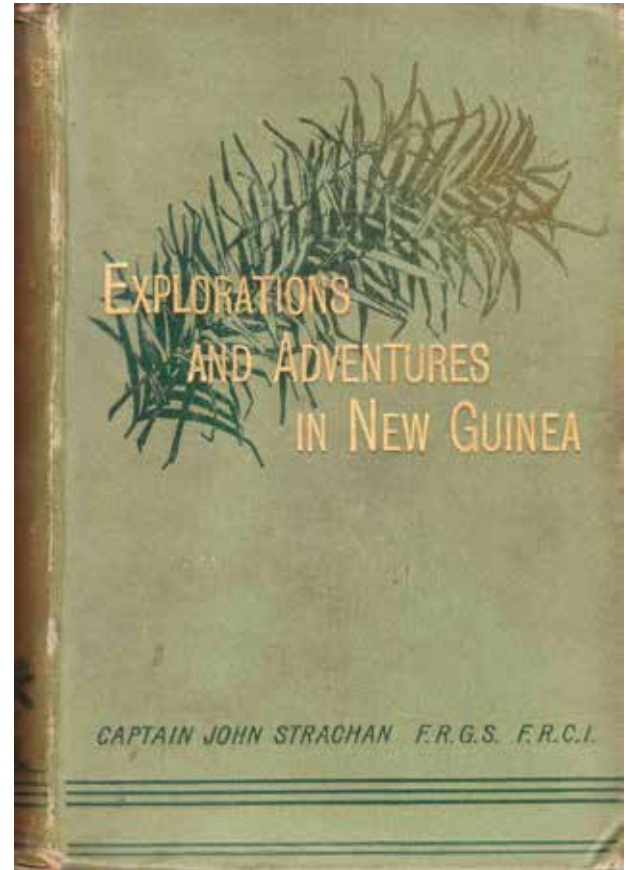
- 72 **Smith, Adolphe. THE GARDEN OF HYERES.** A Description of the Most Southern Port on the French Riviera. Cr. 8vo, Second Edition; pp. 136(misnumbered 135), [18](adv.); folding panoramic frontispiece (a tear neatly repaired), double-sided folding map, 8 plates (1 folding) including 2 fine lithographs of Australian Eucalyptus sp.; original printed cloth, with illustration on rear board; a nice copy; very scarce. London; Published at the Fleet Printing Works ... and by H. Souchon, Avenue de la Gare, Hyeres (Var), France; 1882. ****Adolphe Smith was the author of 'Street Life in London' and wrote this volume at Hyeres in May 1880, first publishing it at Carnarvon in November of that year. Both editions are of considerable rarity. Two chapters are devoted to the semi-tropical vegetation and natural sciences at Hyeres. The eucalypts were introduced by M. Ramel who had travelled in Australia becoming acquainted with Ferdinand von Mueller and brought back to Hyeres "some eighteen years ago ... a large collection of seeds and young plants." He goes on to discuss the sanitary and medicinal properties of eucalypts.* #17574 **A\$220.00**



- 73 **Stanley, Henry M. IN DARKEST AFRICA**, or the Quest Rescue and Retreat of Emin Governor of Equatoria. With Two Steel Engravings, and One Hundred and Fifty Illustrations and Maps. 2 vols., First U.S. Edition; Vol. I, pp. [ii](blank), xiv, 550(last 3 blank; portrait frontispiece, large folding coloured map & typeset letter (in pocket), 17 full-page illustrations, 57 text illustrations, appendix; Vol. II, pp. [ii](blank), xvi, 540, [2](blank); portrait frontispiece, 2 folding maps (1 large & coloured) in pocket, 1 full-page coloured plate, 26 full-page illustrations, 46 text illustrations, 4 appendices, index; original gilt pictorial cloth (slightly rubbed; hinges cracked, but sound); a very good set; scarce. New York; Charles Scribner's Sons; 1890. #18023 **A\$650.00**



- 74 **Strachan, John.** **EXPLORATIONS AND ADVENTURES IN NEW GUINEA.** By Captain John Strachan, F.R.G.S., F.R.C.I., of Sydney. Cr. 8vo, First Edition; pp. xvi, 300, 32(inserted adv.); 3 folding coloured maps, portrait frontispiece with facsimile signature, 9 plates; uncut in original cloth (spine faded & a little rubbed; some foxing); a very good, sound copy; very scarce. London; Sampson Low, Marston, Searle & Rivington; 1888. ****After visiting the coast of New Guinea and adjacent islands in 1874-75, the author was appointed to lead expeditions to New Guinea in 1884-86 where he explored the coastal areas west of the Fly River in 1884-85, and in 1886 visited Dutch New Guinea.* #6463 **A\$650.00**




75 **Stuart, John McDouall. Explorations in Australia. THE JOURNALS OF JOHN McDOWALL STUART** during the Years 1858, 1859, 1860, 1861, & 1862, when he fixed the Centre of the Continent and Successfully crossed it from Sea to Sea. Edited from Mr. Stuart's Manuscript by William Hardman. With Maps, a Photographic Portrait of Mr. Stuart, and Twelve Engravings drawn on wood by George French Angas from Sketches taken during the different expeditions. Second Edition. Facsimile Edition, Second Impression; pp. [iv], xxiv, 512(last blank); large folding map, 1 other map, portrait frontispiece, 12 plates, appendix, index; original vinyl; (lower corner slightly bumped, but a nice copy). [Adelaide; Libraries Board of South Australia]; (1977). ****Australiana Facsimile Editions No. 198 (904 copies printed including the first impression of 1975). First published in 1864, this facsimile is taken from the second edition of 1865.*

#5200

A\$275.00




- 76 [Terry, Michael]. **FROM EAST TO WEST ACROSS NORTHERN AUSTRALIA.** Read at the Meeting of the Society, 5 May 1924 [drop title]. Pp. 21-43, with full-page map & 4 plates (with 12 illustrations), contained in the complete Volume LXIV of The Geographical Journal, July to December 1924; med. 8vo; pp. viii, 520; 6 folding & several full-page maps, 78 plates; original cloth, gilt; a fine copy. London; The Royal Geographical Society; 1924. ****Containing also several other notable papers, including: Dr. Lauge Koch on the North of Greenland, with map & 8 plates; Peking to Lhasa, by Major-General Sir Cecil Pereira, with map & 6 plates; Central Spitsbergen and North-East Land, by R. A. Fraser and E. R. Relf, with 2 maps & 6 plates; The Snow Mountains of Yunnan, by F. Kingdon Ward, with map & 2 plates; Through Kufra to Darfur by A. M. Hassanein Bey with map & 16 plates; Through Bhutan and Southern Tibet, by Major F. M. Bailey, with 4 plates & map; The First Crossing of Fiji by Basset Thurston (9 pp.) and The Mount Everest Expedition of 1924 by several authors, with 16 fine plates and folding map.* #64886 **A\$450.00**

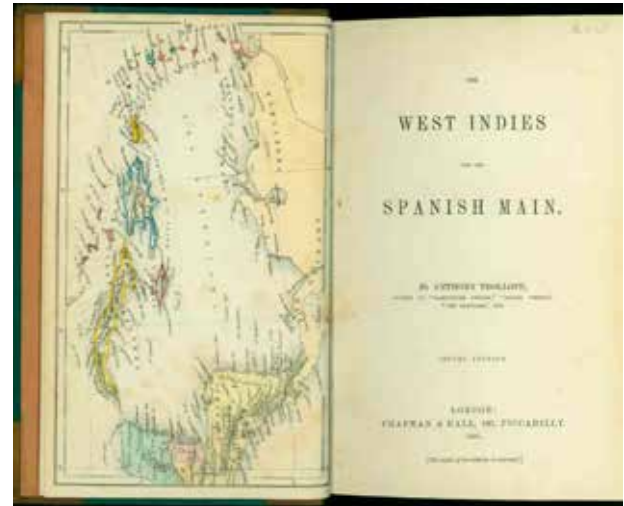


- 77 **Thomson, Joseph. TRAVELS IN THE ATLAS AND SOUTHERN MOROCCO.** A Narrative of Exploration. Cr. 8vo, First Edition; pp. xvi, 488, [8](adv.); 2 folding coloured maps, 4 text maps, , 31 plates, 37 text illustrations, index; original cloth (faded & a little worn; some foxing; name on half-title); a very good copy; very scarce. London; George Philip & Son; 1889. ****Important English explorations in northern Africa.* #28791

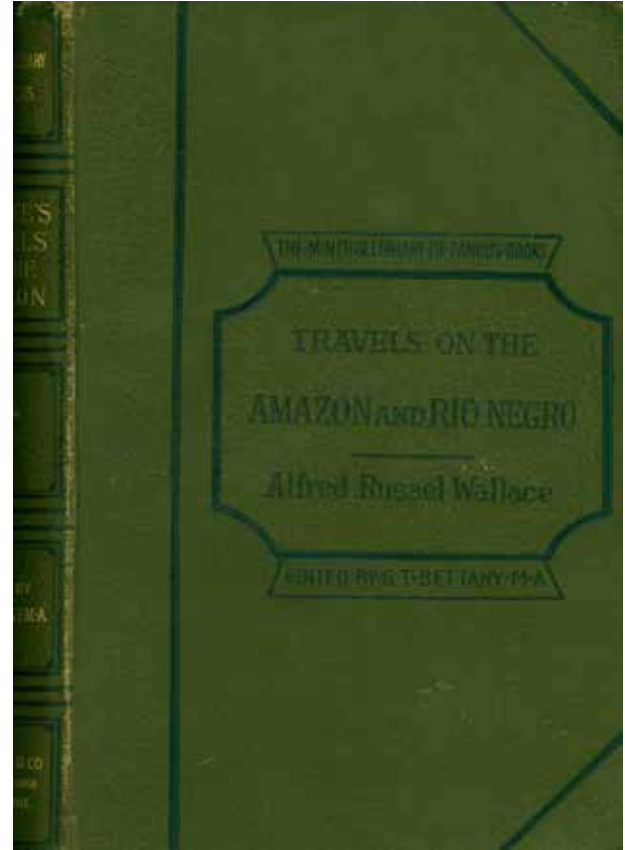
A\$650.00



- 78 **Trollope, Anthony.** **THE WEST INDIES AND THE SPANISH MAIN.** Cr. 8vo, Second Edition; pp. iv, 396(last blank); full-page coloured map as frontispiece; old halfleather, with cloth sides; (a couple of minor repaired tears & slight soils); a very good copy. London; Chapman & Hall; 1860. ***Jamaica, Cuba, British Guiana, Barbados, Trinidad, New Granada, Panama, Costa Rica, etc.* #12285 **A\$350.00**




- 79 Wallace, Alfred Russel. **The Minerva Library of Famous Books.** Edited by G. T. Bettany, M.A., B.Sc. **A NARRATIVE OF TRAVELS ON THE AMAZON AND RIO NEGRO**, with an Account of the Native Tribes, and Observations on the Climate, Geology, and Natural History of the Amazon Valley. With a Portrait of the Author, a Map, and Full-page Illustrations. With a Biographical Introduction by the Editor. Cr. 8vo, Second Edition; pp. xvi, 364 (last blank), [4] (adv.); full-page map, 15 plates (including portrait), appendix; original cloth (spine ends a little worn; name stamp on endpapers and head of Pages 1 & 99; otherwise clean); a nice copy; scarce. London; Ward, Lock and Co.; 1889. ****With concluding chapters on the Physical Geography and Geology, the Vegetation, the Zoology and the Aborigines of the Amazon Valley.* #23205 A\$350.00




- 80 **Wallace, Alfred Russel. BORNEO, CELEBES, ARU.** F'cap 8vo, First Edition; pp. [vi], 112, [10](blank, last adv.); 2 maps (on inside wrappers); original stiff wrappers; a very good copy. (London); Great Journeys (Penguin Books; 2007). ****Extracted from The Malay Archipelago. Together with similar volumes by Alexander von Humboldt (translated by Jason Wilson) from his Journey to the Equinoctial Regions of the New Continent, and Henry Walter Bates from The Naturalist on the River Amazons.* #65779 **A\$20.00**



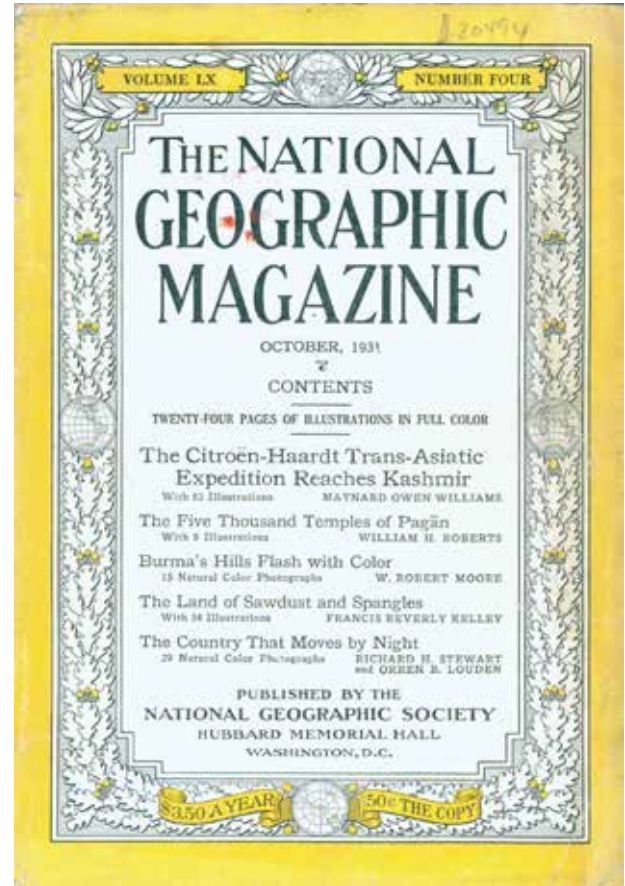
- 81 **Waterton, Charles.** **WANDERINGS IN SOUTH AMERICA**, the North-West of the United States, and the Antilles, in the Years 1812, 1816, 1820, & 1824. With Original Instructions for the perfect preservation of Birds, Etc. for Cabinets of Natural History. New Edition. Edited, with Biographical Introduction and Explanatory Index, by the Rev. J. G. Wood. With one hundred illustrations. Cr. 8vo; pp. [iii]-xvi, 520, 42(adv.); numerous illustrations, index; original cloth decorated in black & gilt (marked & a little worn; lacking half-title & final advert. leaf). London; Macmillan & Co.; 1880. #35020 **A\$75.00**




- 82 **Wilkinson, John; Hill, Joyce & Ryan, W. F. JERUSALEM PILGRIMAGE 1099-1185.** First Edition; pp. xii, 372; 24 maps & plans (2 double-page), appendix, sources, index; original gilt-decorated cloth; a nice copy in dustwrapper. London; The Hakluyt Society; 1988. ****Hakluyt Society, Second Series No. 167.* #22636 A\$35.00



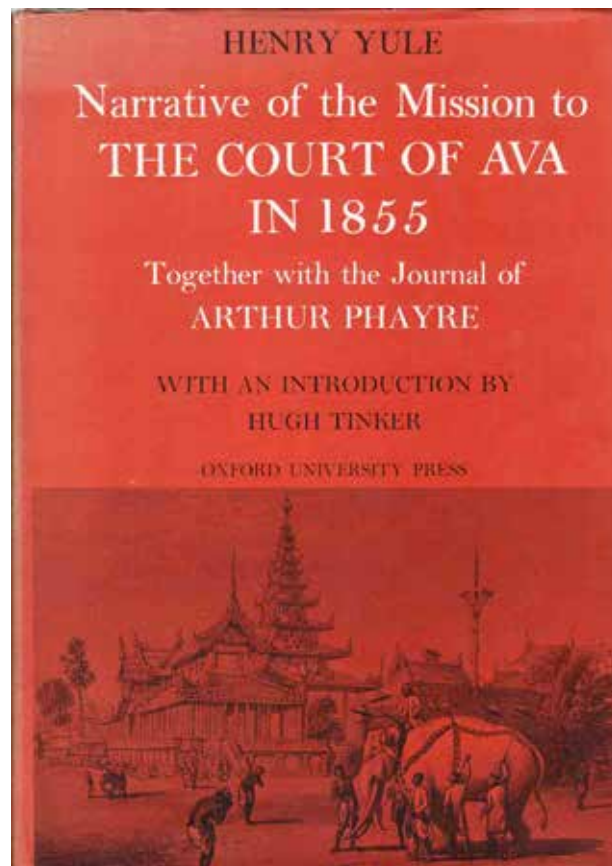
- 83 **Williams, Maynard Owen.** **THE CITROEN-HAARDT TRANS-ASIATIC EXPEDITION REACHES KASHMIR.** Scientific Party Led by Georges-Marie Haardt Successfully Crosses Syria, Iraq, Persia, and Afghanistan to Arrive at the Pamir. Super roy. 8vo; pp. 387-443; map, 63 illustrations; contained in the National Geographic Magazine, October, 1931; original wrappers; (spine a little worn; mild soiling to wrappers); a very good copy. Washington; National Geographic Society; 1931. ****With, also, articles on Burma.*
 #20494 **A\$75.00**



- 84 **Younghusband**, Sir Francis. **KASHMIR**. Illustrated in Colour by Major E. Molyneux D.S.O. Second Edition, Second Impression; pp. xvi, 238, [2](adv.); double-page sketch map, 32 coloured plates; original cloth; a very good copy in worn dustwrapper. London; A. & C. Black; (1933). #11908 **A\$70.00**



- 85 Yule, Henry; Compiler. **A NARRATIVE OF THE MISSION TO THE COURT OF AVA IN 1855.** Together with the Journal of Arthur Phayre, Envoy to the Court of Ava and additional illustrations by Colesworth, Grand and Linneaus Tripe. With an Introduction by Hugh Tinker. Med. 4to, Facsimile Edition; pp. xlvi, [iii]-viii(as issued), 392(last blank); 1 large folding map, 29 coloured plates (including 2 maps) & 9 b/w. plates, 49 figures in text, 13 appendices & vocabulary; original buckram (mounted illust. on front board), spine gilt; a fine copy in slightly worn dustwrapper; scarce. Kuala Lumpur; Oxford University Press; 1968. ****Oxford in Asia Historical Reprints. First published in 1858, this edition contains nine additional plates from contemporary sources as well as Phayre's Journal.* #39685 A\$385.00



GASTON RENARD Pty. Ltd.

Postal Address:
P.O. Box 1030,
Ivanhoe, Melbourne,
Victoria, 3079, Australia.

Established 1945
(A.C.N. 005 928 503)
ABN: 68 893 979 543
www.GastonRenard.com

Electronic communications:
Telephone: +61 (0)3 9459 5040
FAX: +61 (0)3 9459 6787
E-mail: books@GastonRenard.com

NOTICE TO CUSTOMERS:

This is our one hundred and eighty-seventh short list. We hope you find something of interest.

We intend to produce many more lists in future on a variety of subjects and we would prefer where possible to send these by email as PDF file attachments or links to files on our Website. This has the obvious advantage of reducing costs and enhancing the speed of delivery and the email/PDF versions will also be enhanced with colour illustrations. A fully illustrated version of this list in pdf format is also available on our website or will be emailed on request. Likewise we encourage you to send orders by email, fax or telephone.

If you would like to receive future lists please indicate your interests by email (preferred) or by using the form below by fax or post. If you would like to receive ALL lists (email only) please let us know also. If for any reason you do not wish to receive any more of these lists, also please let us know and we will cease and desist.

We have experimented with a number of forms for emailing orders to us but many security systems now prevent such links from working correctly so we suggest simply emailing us at: books@GastonRenard.com and copying and pasting the entries of the items you want from the list above. If you encounter any difficulties, please let us know! For orders by fax or by post please use the Order Form at end.

Some previous short lists (available on request):

SHORT LIST NO. 186	NATURAL HISTORY	77 ITEMS.
SHORT LIST NO. 185	THE H-LIST MISCELLANY.	79 ITEMS.
SHORT LIST NO. 184	AUSTRALIANA.	77 ITEMS.
SHORT LIST NO. 183	BIOGRAPHIES & DIARIES, ETC.	91 ITEMS.
SHORT LIST NO. 182	BOOKS ON BOOKS, LANGUAGE, ETC.	96 ITEMS.
SHORT LIST NO. 181	VOYAGES.	89 ITEMS.
SHORT LIST NO. 180	AN AUSTRALIAN-FLAVOURED MISCELLANY.	93 ITEMS.
SHORT LIST NO. 179	A CHRISTMAS SELECTION.	100 ITEMS.
SHORT LIST NO. 178	DARWINIANA.	80 ITEMS.

Some previous short lists (continued):

SHORT LIST NO. 177	SEAFARING.	89 ITEMS.
SHORT LIST NO. 176	THE G-LIST (A MISCELLANY).	88 ITEMS.
SHORT LIST NO. 175	HEREDITY AND GENETICS.	84 ITEMS.
SHORT LIST NO. 174	LOCAL HISTORY.	96 ITEMS.
SHORT LIST NO. 173	NAVAL HISTORY.	81 ITEMS.
SHORT LIST NO. 172	LIMITED EDITIONS.	77 ITEMS.
SHORT LIST NO. 171	THE F-LIST (A MISCELLANY).	78 ITEMS.
SHORT LIST NO. 170	DARWIN ON BOTANY.	51 ITEMS.
SHORT LIST NO. 169	EXPLORATION AND TRAVEL.	89 ITEMS.
SHORT LIST NO. 168	EVOLUTION. (A MISCELLANY)	86 ITEMS.
SHORT LIST NO. 167	MILITARY HISTORY.	79 ITEMS.
SHORT LIST NO. 166	THE E - LIST.	81 ITEMS.
SHORT LIST NO. 165	THE DESCENT OF MAN.	47 ITEMS.
SHORT LIST NO. 164	AUSTRALIANA.	92 ITEMS.
SHORT LIST NO. 163	D LIST (A MISCELLANY).	86 ITEMS.
SHORT LIST NO. 162	THE PACIFIC REGION.	76 ITEMS.
SHORT LIST NO. 161	ON THE ORIGIN OF SPECIES.	96 ITEMS.
SHORT LIST NO. 160	THE C-LIST (A MISCELLANY).	90 ITEMS.
SHORT LIST NO. 159	BOOKS ON BOOKS, BOOKPLATES, PRINTING, &C.	79 ITEMS.
SHORT LIST NO. 158	THE BEAGLE VOYAGE.	103 ITEMS.
SHORT LIST NO. 157	THE B-LIST (A MISCELLANY).	83 ITEMS.
SHORT LIST NO. 156	NATURAL HISTORY & SCIENCE.	74 ITEMS.
SHORT LIST NO. 155	THE A-LIST (A MISCELLANY).	79 ITEMS.
SHORT LIST NO. 154	AUSTRALIANA.	92 ITEMS.
SHORT LIST NO. 153	LEONARDO DA VINCI & ART.	62 ITEMS.
SHORT LIST NO. 152	AFRICA.	82 ITEMS.
SHORT LIST NO. 151	WORLD WAR ONE.	86 ITEMS.
SHORT LIST NO. 150	NAUTICAL BOOKS.	86 ITEMS.
SHORT LIST NO. 149	MISCELLANY.	90 ITEMS.

FAX/POST ORDER FORM

TO: **GASTON RENARD - BOOKS AUSTRALASIA** - Fine and Rare Books
P.O. BOX 1030, IVANHOE, MELBOURNE, 3079, AUSTRALIA.
Telephone: (03) 9459 5040 *FAX:* (03) 9459 6787
Email: books@GastonRenard.com.au

PLEASE SUPPLY FROM LIST No. 187 - Travel and Exploration.

(Our invoice, included in the parcel, will show the total amount of your purchase).

Item	# Number	Author / Title	Price

DATE _____

Name [Block Letters]: _____

ADDRESS: _____

Telephone: _____

Fax: _____

Email: _____

[] Please post to me at the address given opposite.

[] My cheque, incl. postage, for \$ _____ is enclosed.

Signature: _____ Expiry Date: _____

[] Please charge my MASTERCARD or VISA or AMEX:

--	--	--	--

Account Number:-

[] Please record my interest in the following subjects and send me any relevant Short Lists:
