

GASTON RENARD Pty. Ltd.

Postal Address:

P.O. Box 1030,
Ivanhoe, Melbourne,
Victoria, 3079, Australia.

Established 1945

(A.C.N. 005 928 503)

ABN: 68 893 979 543

www.GastonRenard.com

Electronic communications:

Telephone: +61 (0)3 9459 5040

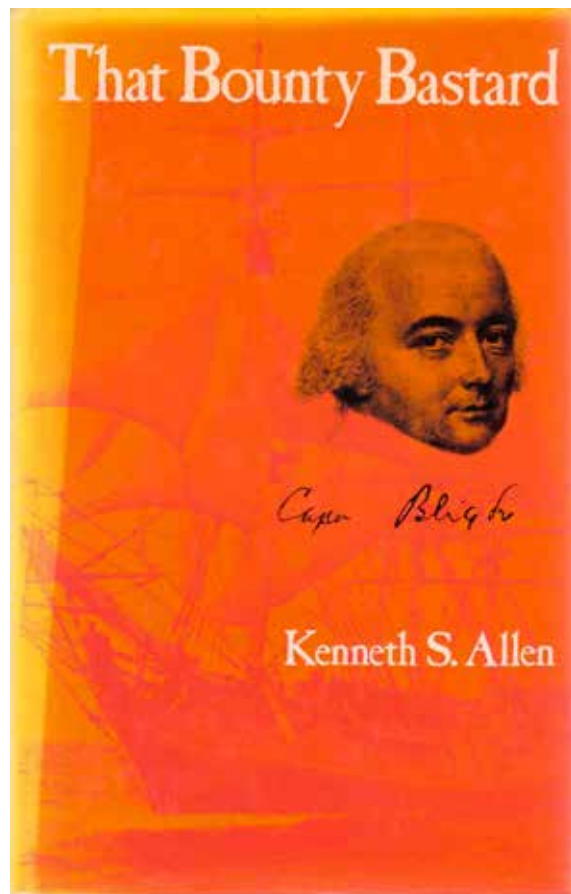
FAX: +61 (0)3 9459 6787

E-mail: books@GastonRenard.com

SHORT LIST NO. 181 - 2016.

VOYAGES.


- 1 Allen, Kenneth S. **"THAT BOUNTY BASTARD"**. The True Story of Captain William Bligh. First Edition; pp. 224; 2 maps (1 double-page), 12 plates, sources, index; original cloth; a very good copy in faded dustwrapper. London; Robert Hale & Company; (1976). #2299 **A\$110.00**



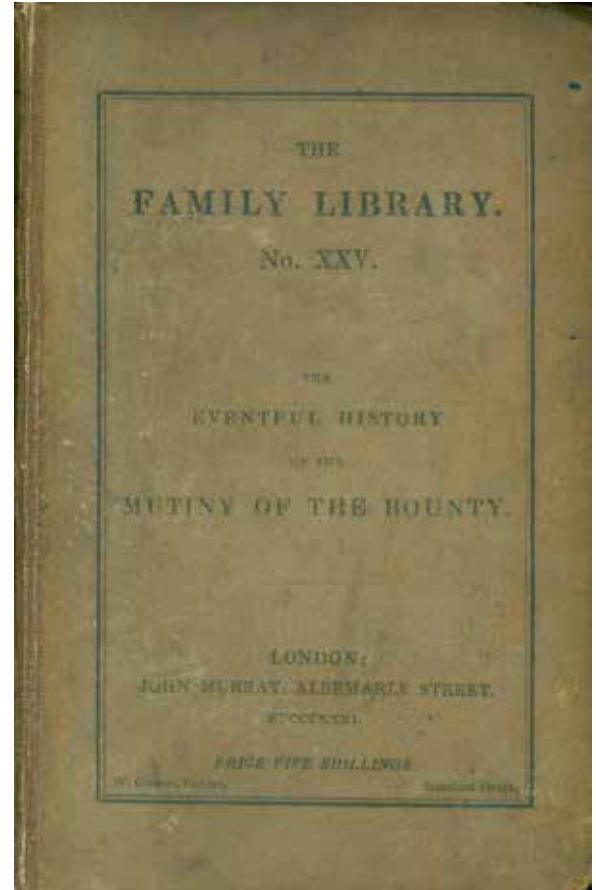
- 2 **Austin, K. A. THE VOYAGE OF THE INVESTIGATOR 1801-1803:** Commander Matthew Flinders, R.N. Med. 8vo, First Edition; pp. 224(last blank); 1 double-page, 3 full-page & 7 other maps, coloured portrait frontispiece, 16 b/w. plates, bibliography, index; original cloth (slightly flecked); a very good copy in slightly worn dustwrapper; scarce. Adelaide; Rigby Limited; (1954). #11296 **A\$135.00**



- 3 **Ball, Ian M. PITCAIRN.** Children of Mutiny. First Edition; pp. [ii], xvi, 382(last 2 blank); endpaper & 1 double-page map, 33 illustrations (2 double-page & several full-page), index; original papered boards; a nice copy in torn dustwrapper. Boston; Little, Brown & Co.; (1973). ****A study of the island and a new look at the Bounty Mutiny.* #33136 **A\$120.00**



- 4 [Barrow, Sir John]. **THE EVENTFUL HISTORY OF THE MUTINY AND PIRATICAL SEIZURE OF H.M.S. BOUNTY:** its Cause and Consequences. Illustrated by six etchings from original drawings by Lieut.-Colonel Batty. London: John Murray, Albemarle Street. MDCCCXXXI. F^ocap 8vo, First Edition; pp. xii, 356; 6 plates; original printed tan cloth (neatly rebacked, with original backstrip preserved and new endpapers; half-title, title & plates waterstained; plates & adjacent leaves foxed); a very good copy; rare. London; John Murray; 1831. ****The Family Library, No. XXV. A most interesting account of the whole affair, compiled from original documents, and including details of the wreck of the "Pandora", the trial of the mutineers, and the discovery of the descendants of some of the mutineers on Pitcairn Island, etc. Du Rietz 46; Ferguson 1416.* #51804 **A\$650.00**



- 5 **Barrow, John. *THE MUTINY OF THE "BOUNTY"*.** With illustrations by Nigel Lambourne. Pp. 320; 8 full-page illustrations; (name on endpaper; some partial colouring of illustrations & headpieces - not overly obtrusive); original cloth; a very good copy. London and Glasgow; Blackie; (1961). ****The first edition was in 1831. A most interesting account of the whole affair, compiled from original documents, and including details of the wreck of the "Pandora", the trial of the mutineers, and the discovery of the descendants of some of the mutineers on Pitcairn Island, etc.* #35142 **A\$25.00**

*THE MUTINY
OF THE 'BOUNTY'*

JOHN BARROW




*With illustrations by
NIGEL LAMBOURNE*

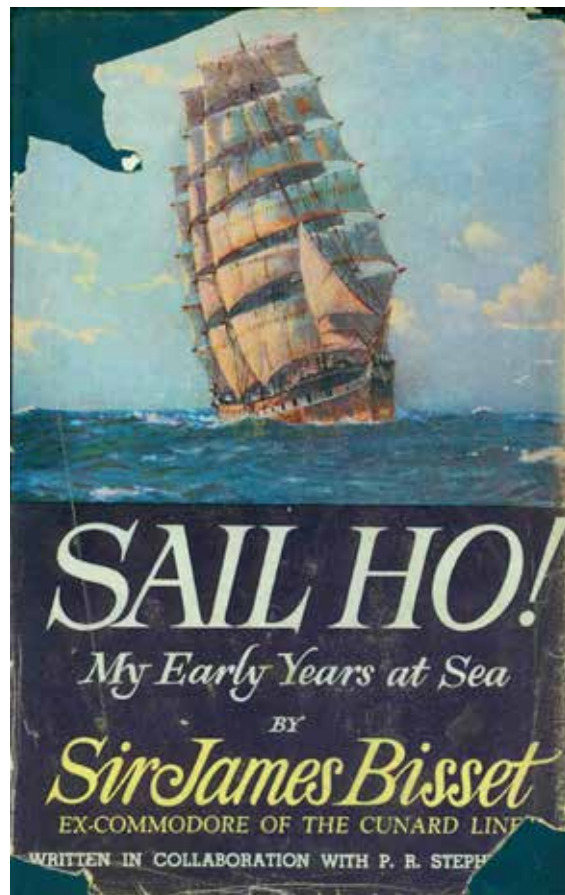
BLACKIE; LONDON AND GLASGOW

6 **Beaglehole, J. C. THE EXPLORATION OF THE PACIFIC.**


Second Edition; pp. xvi, 412 (last blank); 4 folding maps with explorers' routes in colour, bibliography, index; original cloth (slightly marked; new endpapers); a very good copy; scarce. London; Adam & Charles Black; 1947. ****The Pioneer Histories, Edited by V. T. Harlow, D.Litt., and J. A. Williamson, D.Lit. See Holmes 146 (First Edition of 1934); Beddie 444.* #1847 **A\$120.00**




- 7 **Bisset**, Sir James. **SAIL HO!** *My Early Years at Sea*. (Written in collaboration with P. R. Stephensen). First Edition; pp. xvi, 288; coloured frontispiece & 16 b/w. plates; original papered boards; (some minor soiling); a good, sound copy in defective dustwrapper; scarce. Sydney; Angus and Robertson; (1958). #52828 **A\$45.00**



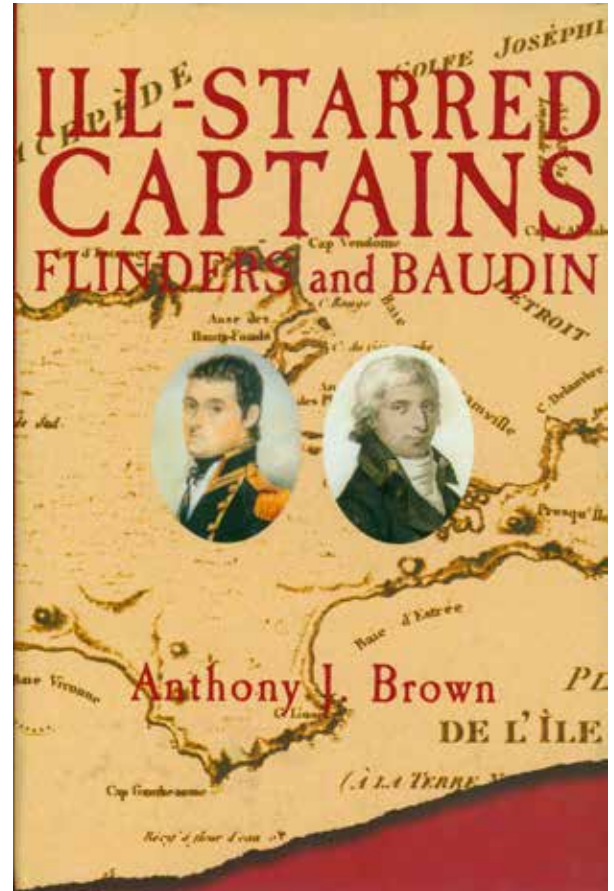
- 8 **Bligh, William: THE BLIGH NOTEBOOK.** “Rough account - Lieutenant Wm Bligh’s voyage in the Bounty’s Launch from the ship to Tofua & from thence to Timor” 28 April to 14 June 1789. With a draft list of the Bounty Mutineers. Transcription and Facsimile Edited by by John Bach. Roy. 8vo; pp. [ii], xiv, 336; coloured portrait frontispiece, double-page coloured plate of Bligh & the others being set adrift from the colour engraving by Robert Dodd, folding draught of the Bounty’s launch, folding chart, double-page view of Kupang, 1 double-page & 7 full-page plates (including 1 coloured), 116-page facsimile of the notebook account, transcription, numerous other illustrations, bibliography, list of mutineers, etc.; original cloth; a nice copy in dustwrapper. (Sydney); Allen & Unwin, in association with National Library of Australia; (1987). #17168 **A\$65.00**




- 9 **Bowley, Robert. IN SEARCH OF TRUTH.** A new version of the episodes leading up to, during and following the Mutiny on the Bounty. 4to, First Edition; pp. [iv], ii, 98, [4]; numerous coloured illustrations (mostly reproductions of postage stamps from many countries showing scenes from the Bounty story and its aftermath), a few other illustrations and maps, references; original stiff wrappers; a fine copy. Peterborough, Ontario, Canada; Rebel Publishing; (1995). #21409 **A\$85.00**



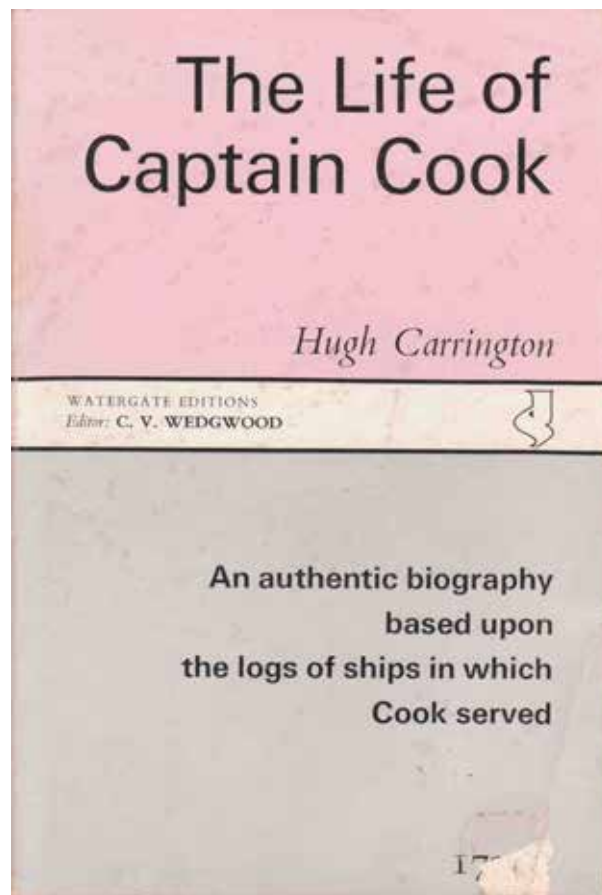
- 10 **Brown, Anthony J. *ILL-STARRED CAPTAINS.*** Flinders and Baudin. With a foreword by Tim Flannery. Med. 8vo, First Edition; pp. xx, 512; 6 double-page & 8 full-page maps, 28 coloured plates, 4 appendices, bibliography, index; original papered boards; a fine copy in dustwrapper. Adelaide; Crawford House Publishing; (2000). #66163 **A\$85.00**




- 11 Burney, James: **WITH CAPTAIN JAMES COOK IN THE ANTARCTIC AND PACIFIC.** The private journal of James Burney, Second Lieutenant of the Adventure on Cook's Second Voyage 1772-1773. Edited and with an Introduction by Beverley Hooper. Med. 8vo, First Edition; pp. xii, 112; 1 double-page & 4 other maps; 8 plates; appendix; bibliography; index; original brown cloth, lettered and decorated in gilt, spine title on blue panel; illustrated endpapers; a fine copy in dustwrapper. Canberra; National Library of Australia; (1975). ****Not in Spence; Renard 231. A handsome production, finely printed by letterpress on light yellow laid stock by Brown Prior Anderson.*
#3967 **A\$175.00**




- 12 Carrington, Hugh. **LIFE OF CAPTAIN COOK.** Facsimile Edition; pp. [viii], 324; 9 text maps, 5 appendices, bibliography, index; original wrappers. London; Sidgwick & Jackson; (1967). ****The folding chart and plates of the original edition were omitted from this facsimile.* Beddie 2130. #17818 **A\$30.00**




- 13 **Chichester, Francis.** **THE LONELY SEA AND THE SKY.** First Edition; pp. 352; 16 plates, 9 full-page maps, double-page chart, 2 plans, appendix, index; original cloth; (inscriptions on endpaper; boards a little warped); a very good copy in worn dustwrapper. London; Hodder & Stoughton; (1964). ****Autobiography, including an account of the world's first solo long-distance seaplane flight in 1931.*
#9306 **A\$30.00**



- 14 **Christie's: EXPLORATION AND TRAVEL INCLUDING THE BLIGH RELICS.** [London], Thursday 26 September 2002. 4to; pp. 144; 129 lots, mostly illustrated in colour; original pictorial wrappers; estimates; list of prices realised loosely inserted; a fine copy. London; Christie's; 2002. ****As well as interesting travel books, the Bligh material includes his coconut shell drinking cup, horn beaker, compass needle, a number of his watercolour sketches, etc.*
- #23940 **A\$45.00**




- 15 Cobbe, Hugh; Editor. **COOK'S VOYAGES AND THE PEOPLES OF THE PACIFIC.** Cr. 4to, First Australian Edition; pp. 144(last blank); double-page map, 14 coloured illustrations on 8 plates, 117 b/w. illustrations & maps, references; original papered boards; a nice copy in dustwrapper. Canberra; Australian National University Press; 1979. ****Including interesting photographs of artefacts, etc.* #2157 **A\$75.00**



- 16 **Cook**, Captain James: **AN ACCOUNT OF A VOYAGE ROUND THE WORLD**, with a Full Account of the Voyage of the Endeavour in the year MDCCLXX along the East Coast of Australia by Lieutenant James Cook, Commander of his Majesty's Bark Endeavour. Compiled by D. Warrington Evans. Illustrated with a variety of Cuts and Charts relative to the country discovered. 4to; Facsimile Edition; pp. xxx, [481]-661 (i.e., pp. xxxi-ccxi), ccxii-ccxvi (including list of persons who left England in the Endeavour, and those who died on the voyage - totalling 38); portrait of Cook, large folding chart, 3 smaller folding charts, 2 folding plates; original papered boards, gilt; a fine copy in original colour-printed pictorial cloth slipcase (slightly marked); scarce. Brisbane; W. R. Smith & Paterson Pty. Ltd. [& others]; MCMLXIX [1969]. ****Comprising a facsimile of the portion of Hawkesworth's edition of Cook's first voyage dealing with the Australian coast (Book III, Chapters I-IX), together with modern introduction and a re-setting of various tables of personnel, etc.* #23432 **A\$185.00**



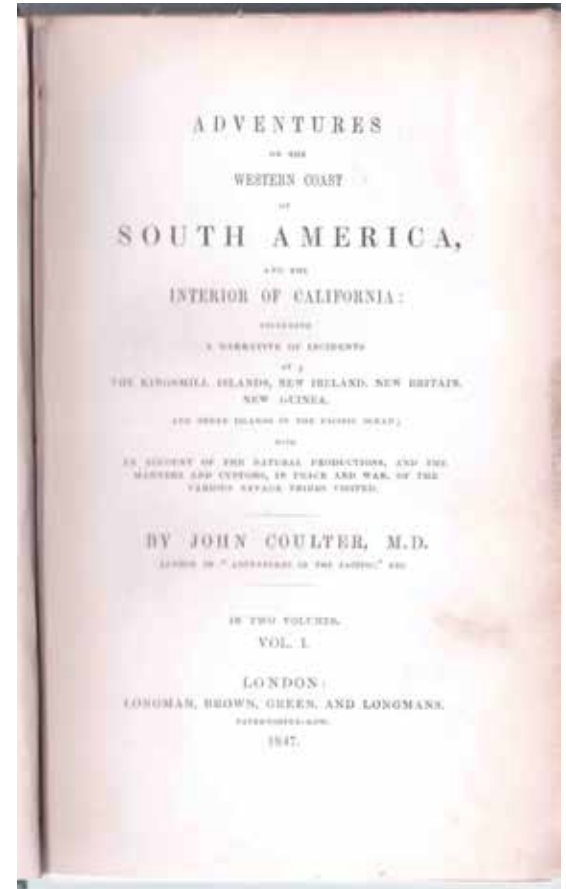
- 17 **Cooke, Francis B. CRUISING HINTS.** Sixth Edition, revised with 168 figures and 15 folding plates. Illustrations in the text by Archie White. Sixth Edition; pp. 480; frontispiece & 1 plate, 15 folding boat plans at end, 168 figures, glossary, index; original cloth; a nice copy in worn dustwrapper. London; Edward Arnold & Co; (1948). ****First published in 1904. Includes selection of a yacht, equipment, domestic economy, maintenance, seamanship, etc.* #30429 **A\$65.00**



- 18 **Coulter, John. ADVENTURES ON THE WESTERN COAST OF SOUTH AMERICA**, and the Interior of California: Including a narrative of incidents at the Kingsmill Islands, New Ireland, New Britain, New Guinea, and other islands in the Pacific Ocean; with an account of the natural productions, and the manners and customs, in peace and war, of the various savages tribes visited. By John Coulter, M.D. Author of "Adventures in the Pacific," etc. In two volumes. 2 vols., demy 12mo, First Edition; Vol. I, pp. xxiv, 288, 32(adv. dated October, 1847); Vol. II, pp. xii, 278, [2](adv.); original cloth (a little discoloured; spines faded & slightly worn; front endpaper to Vol. I replaced, other endpapers a little marked or worn); a very good set; scarce. London; Longman, Brown, Green, and Longmans; 1847. ****Howes C802; Sabin 17143; Hill II, 386; Forster 31; Forbes 1633; not in Ferguson. The author did not visit either Hawaii or Australia, but there are references to both, including the adventures of one Terry Connel in Sydney, the Queensland coast and New Guinea. As hinted in the title the work is a continuation of the author's "Adventures in the Pacific." The first chapter includes an account of a successful whale chase and the second accounts of whaling operations. The remainder of the book is largely taken up with accounts of the various places visited and their native peoples and there are significant accounts of Melanesia generally, and of California.*

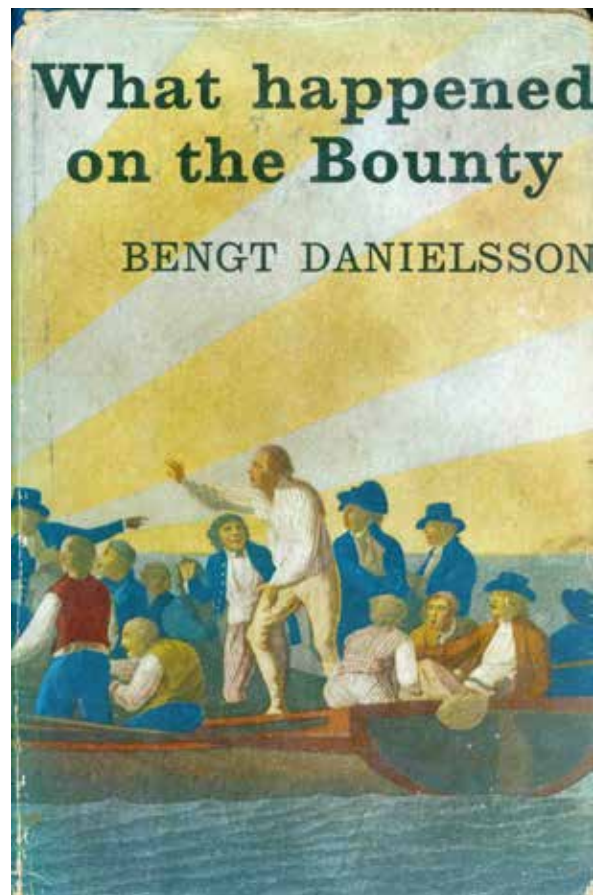
#57710

A\$750.00



19 **Danielsson, Bengt. WHAT HAPPENED ON THE BOUNTY.**

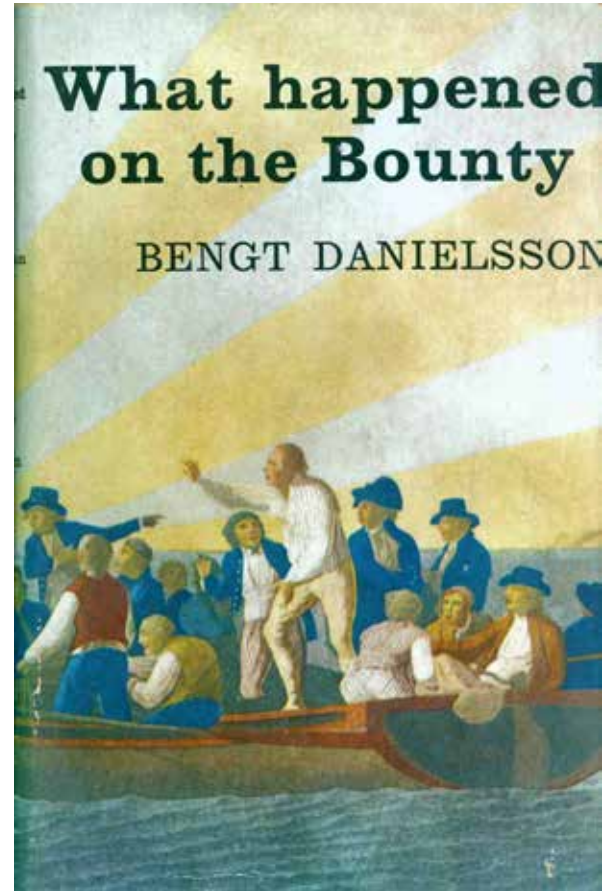
Translated from the Swedish by Alan Tapsell. First Edition in English; pp. 230, [2](recto colophon, verso adv.); double-page chart of the Pacific, showing the “Bounty’s” route, the track of Bligh’s epic voyage in the open boat, and the mutineers’ route to Pitcairn, full-page map of Tahiti & 1 full-page plan of the “Bounty”; original quarter cloth & wood-grain patterned paper sides; (name on preliminary blank); a very good copy in slightly defective dustwrapper. London; George Allen & Unwin Ltd; (1962). ****Du Rietz 278. #22375* **A\$75.00**




20 Danielsson, Bengt. **WHAT HAPPENED ON THE BOUNTY.**

Translated from the Swedish by Alan Tapsell. Second Edition; pp. 224(last colophon); portrait of Bligh by Dance (new to this edition), double-page chart of the Pacific, showing the “Bounty’s” route, the track of Bligh’s epic voyage in the open boat, and the mutineers’ route to Pitcairn, text map of Tahiti & 1 full-page plan of the “Bounty”; original papered boards; a nice copy in dustwrapper; scarce. London; George Allen & Unwin Ltd; (1963). ****In addition to the other changes noted above, the Epilogue (at least) has been rewritten, and the entire text is reset.* #16581


A\$75.00




- 21 **Darwin, Charles.** **JOURNAL OF RESEARCHES INTO THE NATURAL HISTORY & GEOLOGY** of the Countries Visited during the Voyage Round the World of H.M.S. 'Beagle'. Under the Command of Capt. FitzRoy, R.N. By Charles Darwin, M.A., F.R.S., Author of 'Origin of Species,' etc. A New Edition with Illustrations by R. T. Pritchett of places Visited and Objects Described. Reduced height roy. 8vo, First Illustrated Murray Edition; pp. [ii], xvi, 552(last blank); 2 folding coloured maps (at end), frontispiece & 10 plates plus full-page plan of the 'Beagle', 93 text illustrations, index; original olive-green cloth, with CD monogram in circle of porpoises, with scallop shell below in gilt on front cover, and bolas in gilt on spine; top edge gilt; bevelled edges; (rear board slightly scratched; some mild foxing); a very good copy; very scarce. London; John Murray; 1890. ****Ferguson 8958b; Freeman 59 (variant coloured cloth), this being one of the copies including the unlisted Plan of the 'Beagle' not present in all copies. This plan was drawn by Philip Gidley King, a midshipman on the 'Beagle' under Fitz Roy, and the son of Philip Parker King, commander of the 'Adventure' which accompanied the 'Beagle' on her first surveying expedition (1826-30), and earlier (1818-22) surveyed the western coast of Australia. Philip Gidley King, grandson of his namesake, Captain King, Governor of New South Wales 1800-1806, became a prominent citizen in his own right, as a Member of the Legislative Council of his native New South Wales. This illustrated edition was no doubt issued in response to Nelson's edition first published in 1888, the first substantially illustrated edition.* #66379 **A\$450.00**



- 22 Darwin, Charles. **The Minerva Library of Famous Books. Edited by G. T. Bettany, M.A., B.Sc. JOURNAL OF RESEARCHES INTO THE NATURAL HISTORY AND GEOLOGY** of the Countries Visited during the Voyage of H.M.S. "Beagle" Round the World, under the Command of Capt. Fitz Roy, R.A. By Charles Darwin, M.A., F.R.S. (From the Corrected and Enlarged Edition of 1845). With a Biographical Introduction. Twelfth Edition. Cr. 8vo, Twelfth Ward, Lock Edition; pp. 492, [20](adv.); portrait frontispiece, 16 plates, over 30 text illustrations (including maps), index; original blue-grey cloth, spine lettered in gilt, top edge uncut; (lacking front endpaper; name on half-title); a very good copy. London; Ward, Lock, & Bowden, Limited; 1894. ****Freeman* 77. *The biographical introduction is by G. T. Bettany.* #66415 **A\$120.00**

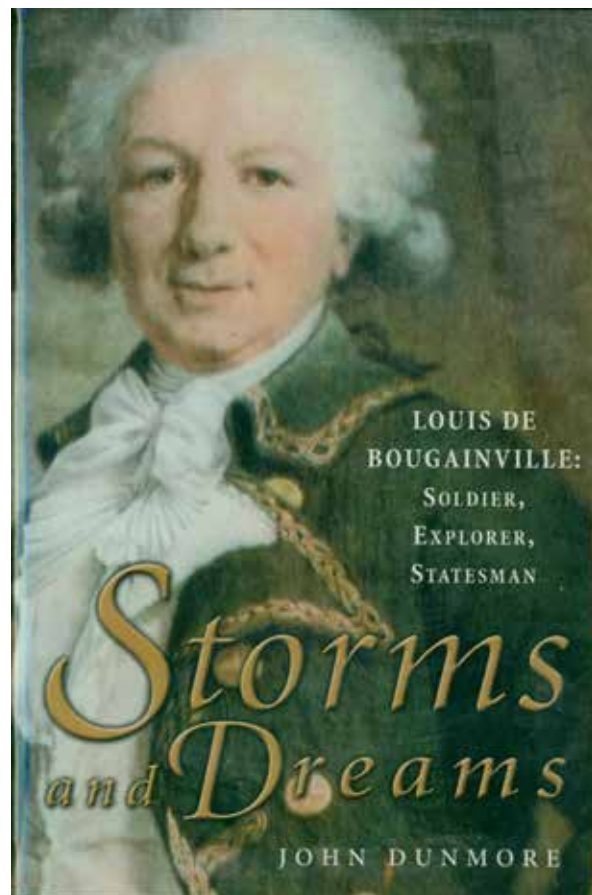


- 23 **Darwin, Charles. THE VOYAGE OF THE BEAGLE.** [By] Charles Darwin. Annotated and with an Introduction by Leonard Engel. Illustrated with maps, drawings, and photographs. F'cap 8vo, First Edition (in this form); pp. xxxiv, 524, [2](blank); 6 maps, 7 plates, several text illustrations, bibliography, index; original stiff wrappers; a fine copy. Garden City, New York; Published in co-operation with The American Museum of Natural History, The Natural History Library, Anchor Books, Doubleday & Company, Inc.; (1962). ****Freeman 156. With a sixteen-page essay by Engel as well as an introduction, and with Darwin's 1860 Postscript.* #66400 **A\$45.00**

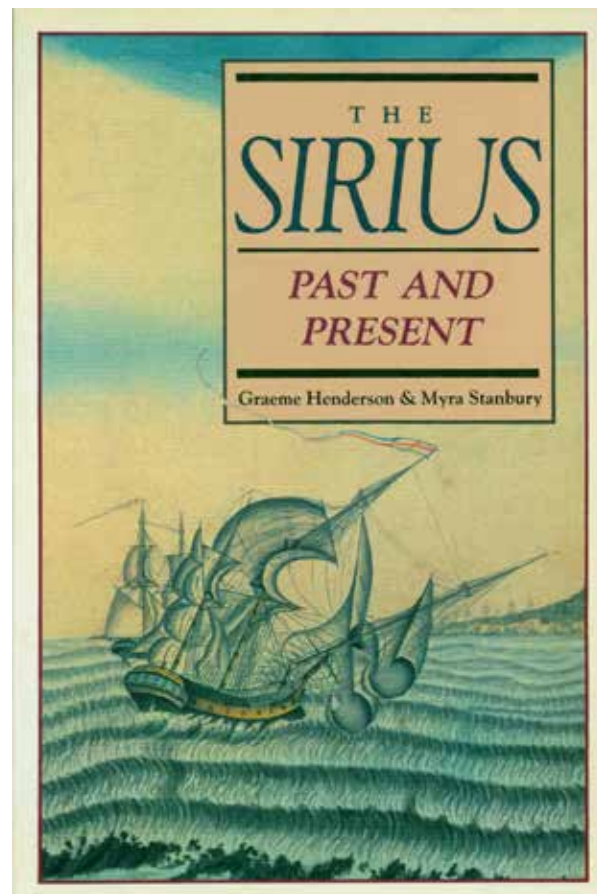


- 24 **Dunmore, John.** **STORMS AND DREAMS.** Louis de Bougainville: Soldier, Explorer, Statesman. Med. 8vo, First Edition; pp. 296; 6 maps, 8 plates, appendix, notes, bibliography, index; original papered boards; a fine copy in dustwrapper. (Sydney); ABC Books; (2005). #36934

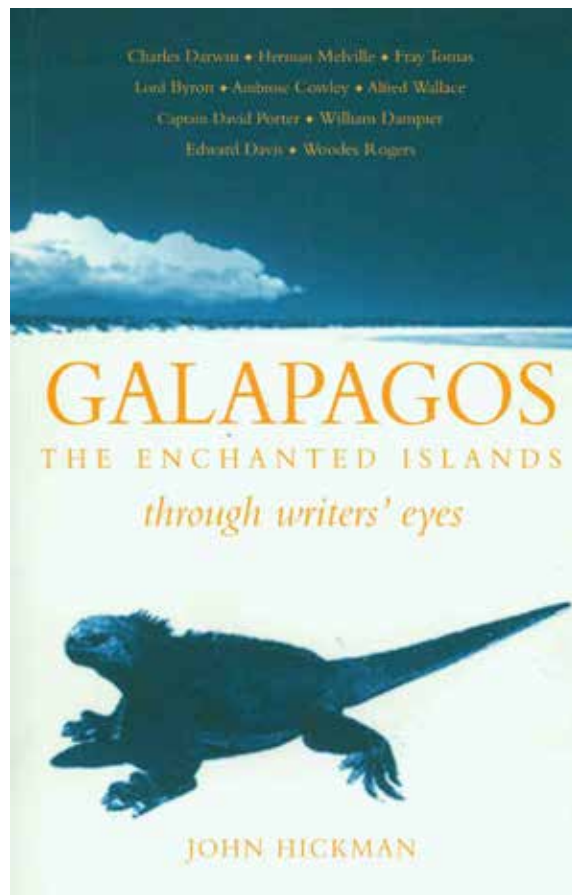
A\$55.00



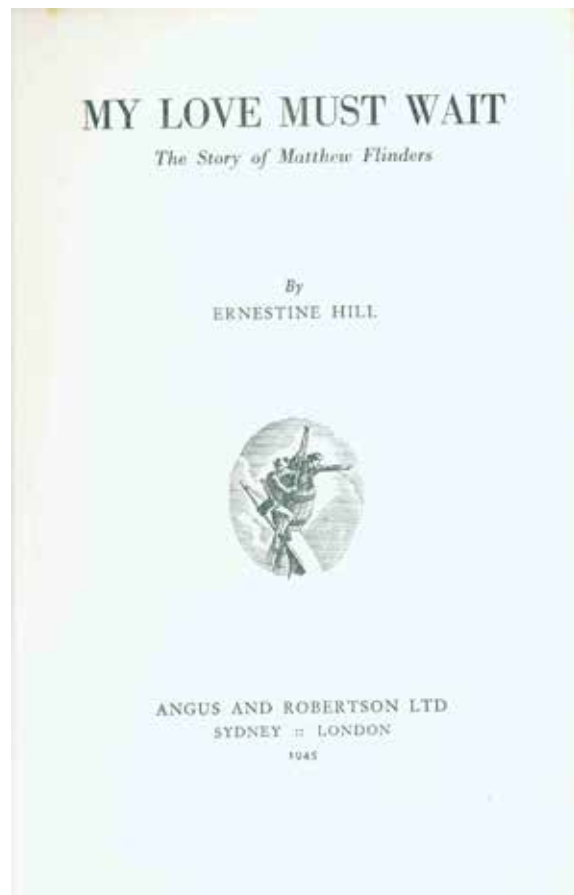
- 25 **Henderson, Graeme & Stanbury, Myra. THE SIRIUS PAST AND PRESENT.** Cr. 8vo, First Edition; pp. 168; 33 illustrations (mostly coloured), glossary, references, index; original stiff wrappers; a fine copy. (Sydney); Collins Publishers; (1988). ****Including the archaeology of the wreck.* #28214 **A\$40.00**



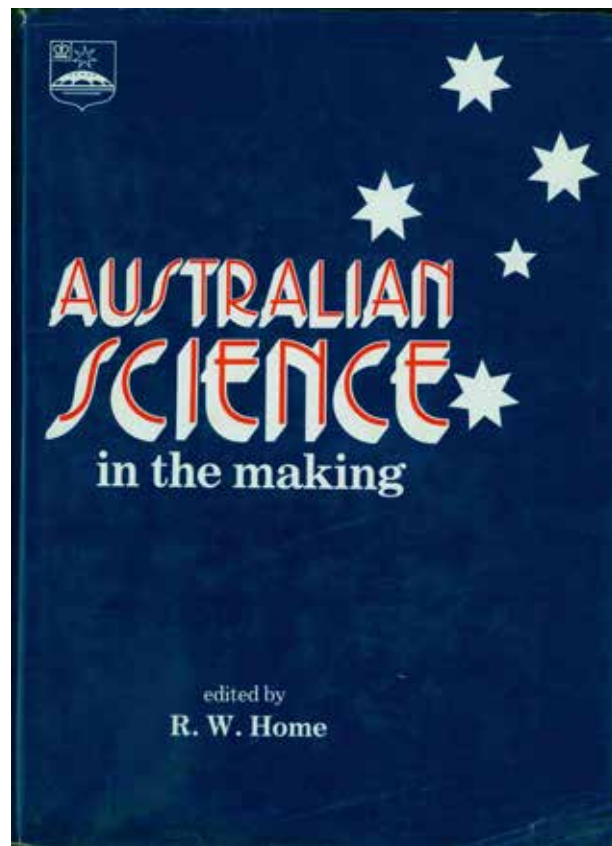
- 26 **Hickman, John. GALAPAGOS:** The Enchanted Islands through writers' eyes. [By] John Hickman updated by Julian Fitter. Third Edition; pp. [viii], 226(last blank), [6](adv., last blank); appendix, bibliography; original stiff wrappers; a fine copy. London; Eland; (2009). ****First published in 1985, reprinted in 1991, the preface (by Katie Hickman, the Author's daughter) is new to this edition.*
#65514 **A\$25.00**



- 27 **Hill, Ernestine.** **MY LOVE MUST WAIT.** The Story of Matthew Flinders. Sixth Impression; pp. [vi], 464, [4](Addenda & acknowledgments); original cloth; a very good copy. Sydney; Angus and Robertson Ltd; 1945. ****A fictionalized account based on the facts by a consummate writer.* #15742 **A\$25.00**

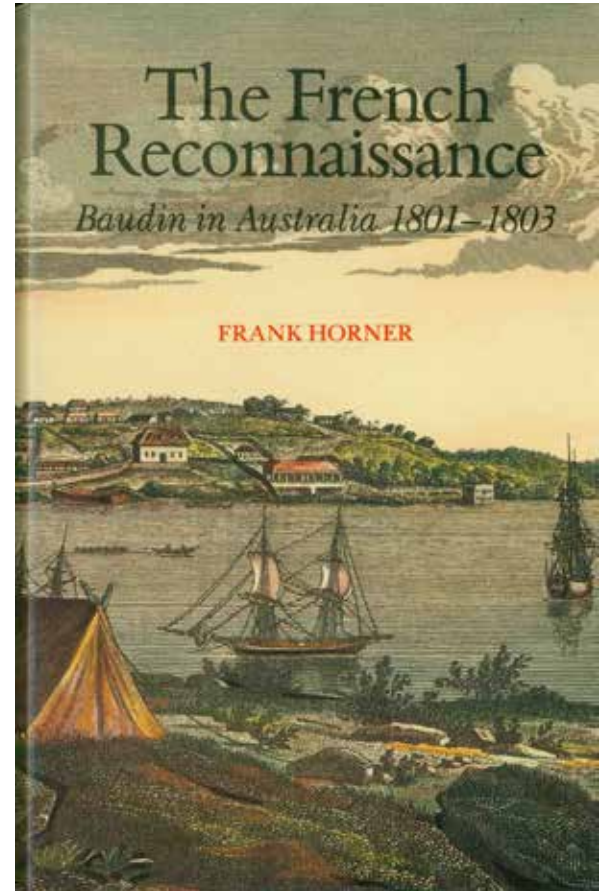


- 28 **Home, R. W.**; Editor. **AUSTRALIAN SCIENCE IN THE MAKING.** Cr. 4to, First Edition.; pp. xxx, 418(last 5 blank); frontis, several illustrations, notes, index; original papered boards; a very good copy in slightly torn dustwrapper. Cambridge; Cambridge University Press; (1988). #26783 **A\$55.00**

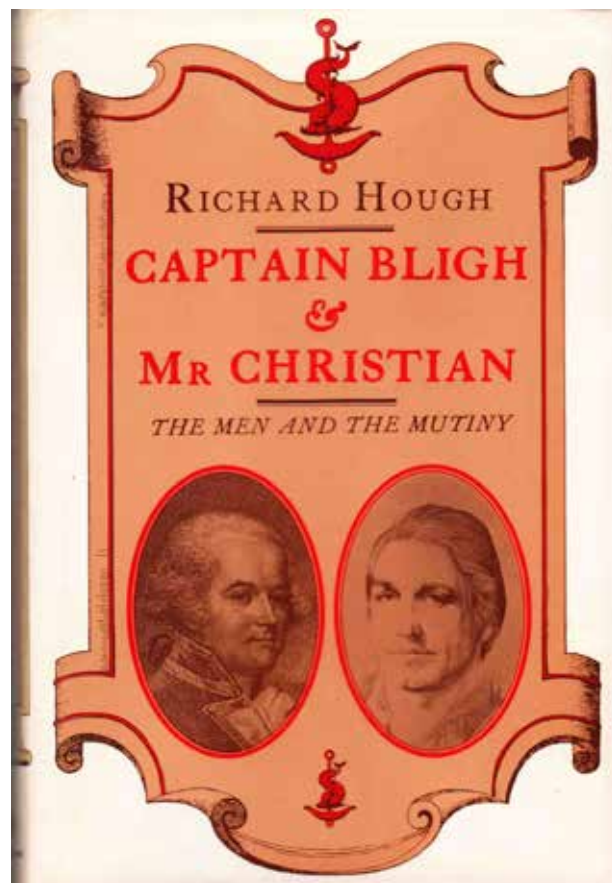


- 29 **Horner, Frank. THE FRENCH RECONNAISSANCE.** Baudin in Australia 1801-1803. With a Foreword by O.H.K. Spate. Med 8vo, First Edition; pp. xviii, 462(last blank); 6 double-page & 12 full-page maps, 12 plates (including portrait of Baudin by Petit), 2 double-page & 2 full-page drawings, appendices, notes, map sources, bibliography, index; original papered boards; a fine copy in dustwrapper; very scarce. Melbourne; Melbourne University Press; 1987. ****An important analysis and reassessment of Baudin's voyage, placing its purpose and achievements in proper perspective and making comprehensive use of the twenty personal journals and other surviving records from the French archives. This long ignored voyage made important scientific contributions to the natural history, anthropology and cartography of Australia.* #18048

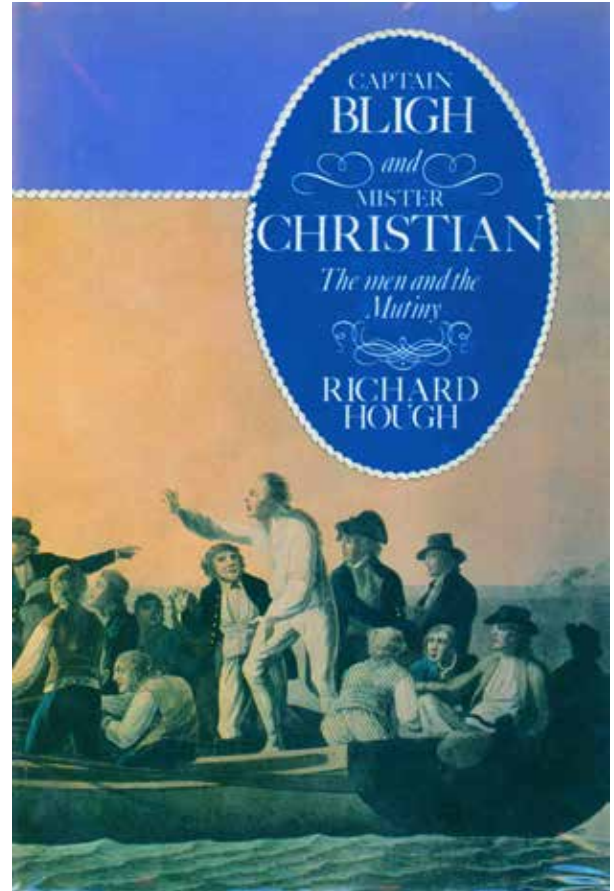
A\$250.00




- 30 **Hough, Richard.** **CAPTAIN BLIGH & MR. CHRISTIAN.**
The Men and the Mutiny. Med. 8vo, First Edition; pp. 320;
endpaper maps, 18 plates (1 double-page), 13 text illustrations &
maps, chronology, sources, index; original cloth; a very good copy
in slightly worn dustwrapper. London; Hutchinson of London;
(1972). #2114 **A\$65.00**




- 31 **Hough, Richard. CAPTAIN BLIGH & MR CHRISTIAN.** The Men and the Mutiny. Med. 8vo, Second Edition, with additions; pp. 320; double-page map, 3 text maps, 18 plates (1 double-page), 10 text illustrations, including sketches of the Bounty & the Bounty's Launch, chronology, sources, index; original papered boards; a fine copy in slightly faded dustwrapper. London; Cassell; (1979). #2116 **A\$65.00**



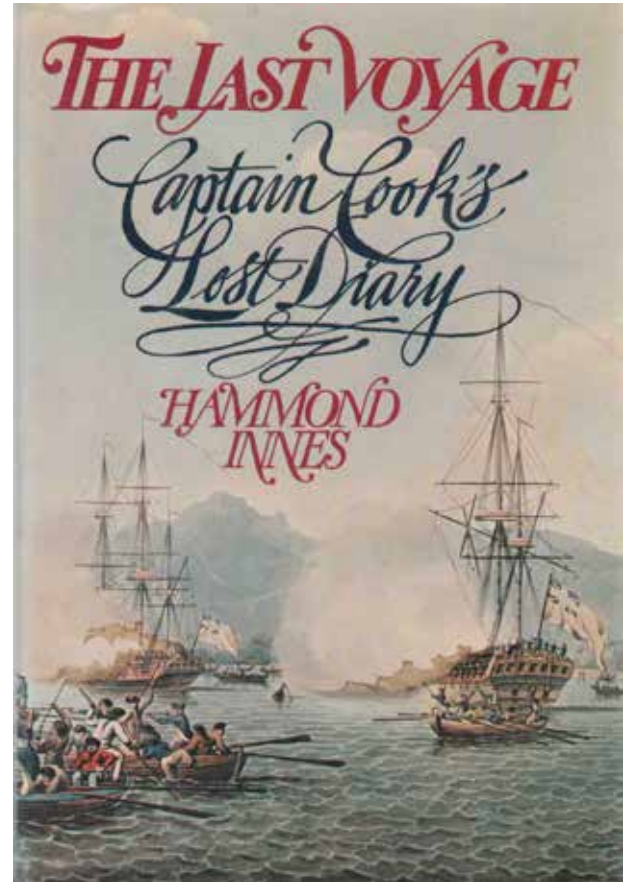
- 32 **Hughes**, Thea Stanley. **JAMES COOK**. Cr. 8vo, First Edition, Seventh Impression; pp. 80; double-page map, several illustrations; original stiff wrappers; a fine copy. [Sydney]; (Movement Publications; 1992). ****First published in 1981.* #30106 **A\$20.00**



- 33 **Hunter**, Captain John. **AN HISTORICAL JOURNAL OF THE TRANSACTIONS AT PORT JACKSON AND NORFOLK ISLAND**, with the Discoveries which have been made in New South Wales and in the Southern Ocean, since the Publication of Phillip's Voyage, compiled from the Official Papers, including the Journals of Governors Phillip and King, and of Lieut. Ball; and the Voyages from the First Sailing of the Sirius in 1787, to the Return of that Ship's Company to England in 1792. Illustrated with seventeen Maps, Charts, Views, & other embellishments, drawn on the Spot by Captains Hunter, & Bradley, Lieutenant Dawes, & Governor King. Med. 4to, Facsimile of First Edition, engr. title (with vignette), pp. [ii], [xviii], 584(last blank); portrait, 5 charts & plans (2 folding & 3 full-page), & 10 plates, list of subscribers; original quarter leather; a fine copy. [Adelaide; Libraries Board of South Australia; 1968]. ****Australiana Facsimile Editions No. 148 (702 copies only). First published London, Stockdale, January 1, 1793. Pages 549-551 contain a list of the first settlers (both free men and convicts) and their grants of land; and the plate at Page 77 - View of the Settlement in Sydney Cove, Port Jackson, 20 August, 1788 - is the earliest view of the settlement.* #6498 **A\$425.00**



- 34 **Innes, Hammond.** **THE LAST VOYAGE.** Captain Cook's lost Diary. First U.S. Edition; pp. 256; coloured endpaper maps, addendum; a nice copy in dustwrapper. New York; Alfred A. Knopf; 1979. ****Fiction.* #49333 **A\$25.00**




35 **Irving, Laurence**; (Preface by). **BLIGH AND THE BOUNTY.**

His Narrative of the Voyage to Otaheite. With an account of the Mutiny and of his Boat Journey to Timor. First U.S. Edition; pp. [ii], xxx, 284, [4](blank); endpaper map, numerous fine b/w. illustrations by Laurence Irving, bibliography; original cloth (very slightly marked) illustrated in black; a nice copy; scarce. [New York]; (E. P. Dutton & Co., Inc.; 1936). ****From the library of Laurence Fitzgerald, with bookplate, and with name of former owner on preliminary page.*

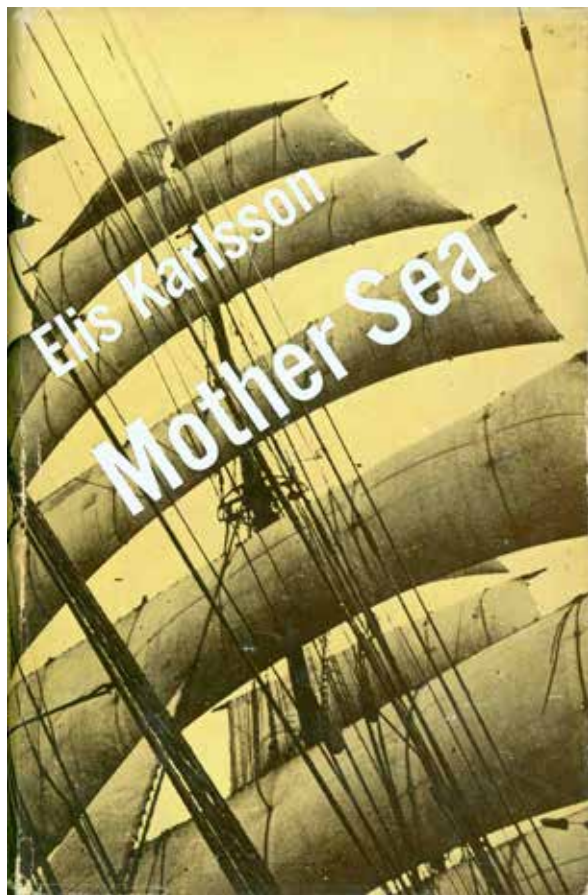
#52191

A\$120.00

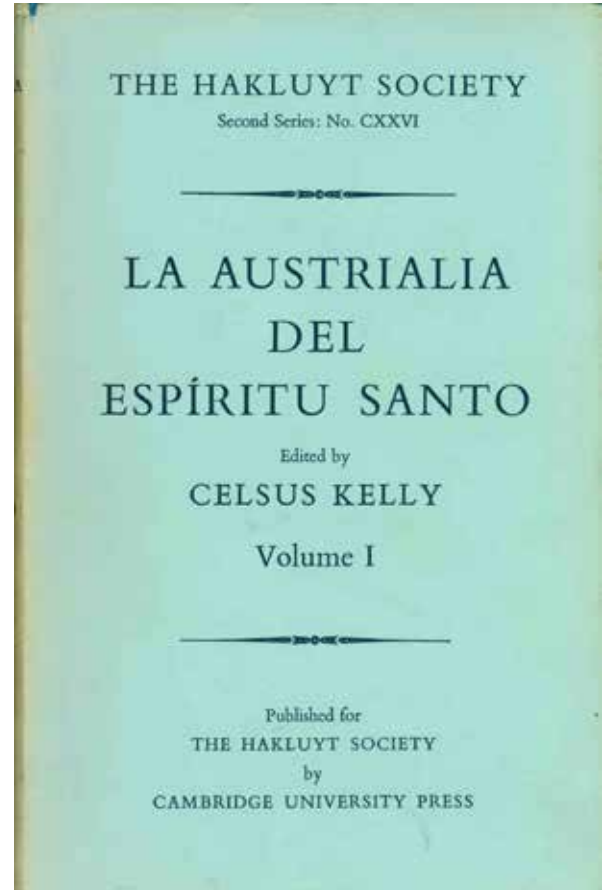


- 36 **Karlsson, Elis.** **MOTHER SEA.** First Edition, Third Impression; pp. xiv, 264, [2]; 9 plates, index, original quarter cloth (inscription on title-page); a nice copy in slightly worn dustwrapper. London; Oxford University Press; (1964). ****Life in the last of the great square-riggers.*
#20420

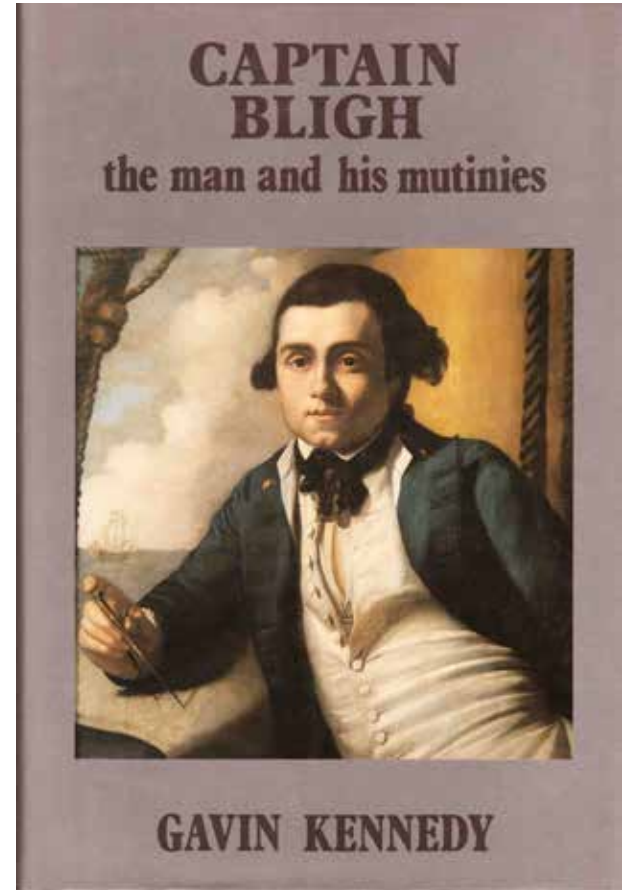
A\$45.00



- 37 **Kelly, Celsus**; Translator & Editor. **LA AUSTRALIA DEL ESPIRITU SANTO.** The Journal of Fray Martin de Munilla O.F.M. and other Documents relating to The Voyage of Pedro Fernandez de Quiros to the South Sea (1605-1606) and the Franciscan Missionary Plan (1617-1627). With ethnological introduction, appendix, and other contributions by G. S. Parsonson. 2 vols., First Edition; Vol. I, pp. xviii, 270; 5 maps (1 folding), 7 plates, 3 tables (2 folding); Vol. II, pp. xvi, [271]-446; 4 plates, 3 appendices including bibliography, index; original cloth; a nice set in slightly worn & faded dustwrappers; scarce. Cambridge; Published by The Hakluyt Society at the University Press; 1966. ****Hakluyt Society Second Series, Nos. 126 & 127.* #1829 **A\$195.00**




- 38 **Kennedy, Gavin.** **CAPTAIN BЛИGH** the man and his mutinies. Med. 8vo, First Edition; pp. xiv, 322(last blank); endpaper maps, 8 plates, bibliography, index; original papered boards; a nice copy in dustwrapper. London; Duckworth; (1989). ****A different book from the author's biography of Bligh published in 1978, this book addresses the "Bounty" mutiny and the lesser-known mutinies on the "Director" and in New South Wales.* #45680 **A\$110.00**




- 39 Langdon, Robert. **THE LOST CARAVEL.** Roy. 8vo, First Edition; pp. 368; 24 maps, 24 plates, 14 text illustrations, 6 appendices, bibliography, index; original papered boards; (a few soft pencilled lines & occasional notes in margins); a nice copy in dustwrapper. Sydney; Pacific Publications; (1975). ****The influence of Spanish castaways on the history and culture of the Pacific peoples, and the possibilities of interbreeding.* #2313


A\$75.00



- 40 Langdon, Robert. **THE LOST CARAVEL RE-EXPLORED.**
Cr. 4to, First Edition; pp. x, 302(last 3 blank); 16 maps (2 double-page), numerous illustrations, tables, appendices, notes, references, index; original papered boards; a fine copy in dustwrapper; scarce. Canberra; Brolga Press; (1988). ****A sequel to/rewriting of the author's important book "The Lost Caravel". #19534* **A\$85.00**




- 41 Lee, Ida (Mrs. Charles Bruce Marriott). **EARLY EXPLORERS IN AUSTRALIA:** From the Log-Books and Journals, including the Diary of Allan Cunningham, Botanist, from March 1, 1817, to November 19, 1818. Thick demy 8vo, First Edition; pp. xii, 652; large folding map, 9 double-page & 13 full-page maps, 17 plates, 1 text illust., Errata slip tipped in at p. 618; general index & botanical index; original cloth (spine worn & joints cracked, but sound and complete, and generally clean); scarce. London; Methuen & Co. Ltd.; (1925). ****The Cunningham Diary is here published for the first time. From Dampier onward, including Cook, Flinders, etc.* #5271 A\$275.00




42 [Lefroy, Mike]. **THE REPLICA OF H M BARK ENDEAVOUR.**

The story so far: 1987-1994. [A pictorial record of the building of the replica of H M Bark Endeavour]. Oblong 8vo, First Edition (?); pp. 52; illustrated throughout in colour; original stiff wrappers; a fine copy. No Imprint; No Publisher; 1994. ****Inscribed and signed by a volunteer member of the crew on her maiden voyage.* #18856 A\$25.00

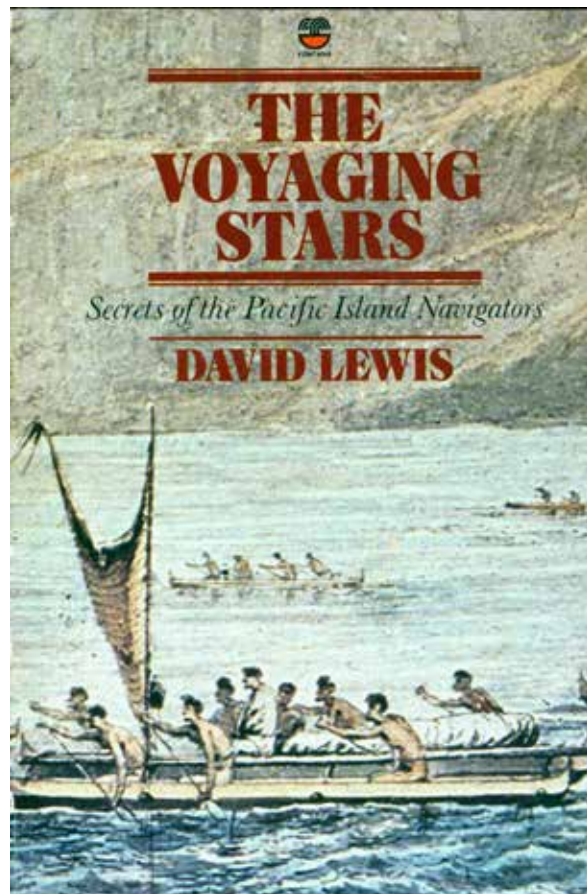


- 43 Lewis, David. **WE, THE NAVIGATORS.** The Ancient Art of Landfinding in the Pacific. Med. 8vo, First Edition, Second Impression; pp. xviii, 346; endpaper maps, 1 double-page, 4 full-page & 1 other maps, 14 plates, 63 text illustrations & figures, appendix, references, index; original decorated cloth; a fine copy in slightly worn dustwrapper; scarce. Canberra; Australian National University Press; 1973. ****First published 1972. A detailed analysis of the ancient art of navigation as practised by the peoples of the Pacific.* #48869 A\$125.00




- 44 Lewis, David. **THE VOYAGING STARS.** Secrets of the Pacific Island Navigators. Paperback Edition; pp. 208; double-page map, 8 plates, several text drawings, references, index; original wrappers; a fine copy. (Sydney); Collins/Collins; (1980). ****First published 1978.*
#20367


A\$12.00




- 45 Ley, Charles David; Editor. **PORTUGUESE VOYAGES 1498-1663**. F'cap 8vo, First Edition; pp. xxii, 360, [2], 16(adv.); original cloth; a fine copy in slightly worn dustwrapper. London; J. M. Dent & Sons Ltd; (1947). ****Everyman No. 986. #34788* **A\$60.00**



- 46 **Lloyd, Christopher. CAPTAIN COOK.** First Edition, Second Impression; pp. 176(last 4 blank); portrait frontispiece, 1 double-page & 1 full-page maps, 3 plates, index; original cloth; a nice copy in defective dustwrapper. London; Faber and Faber Limited; (mcmlvii) [1957]. ****This impression not in Beddie (see 296 for the first impression of 1952).* #17830 **A\$50.00**

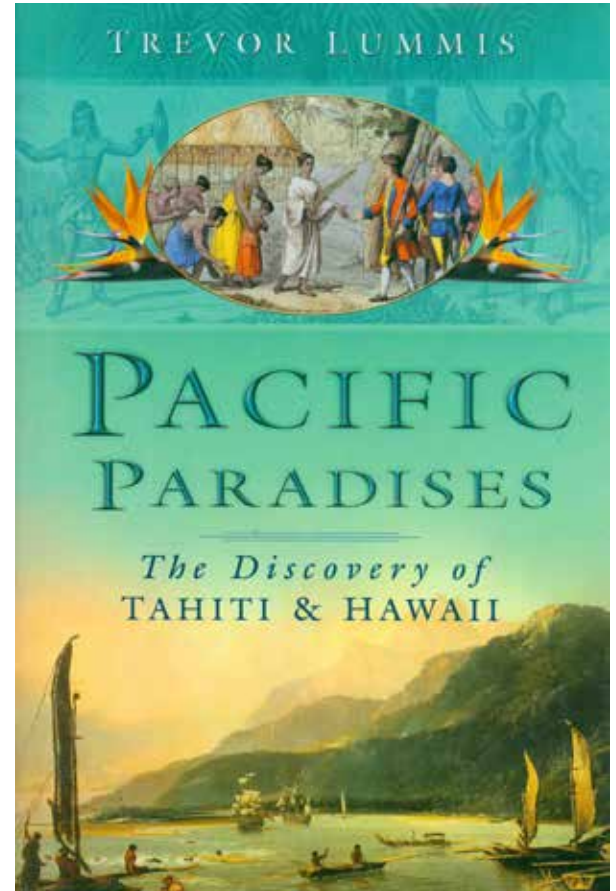


- 47 **Lucas, Alan. CRUISING COMPANION.** Roy. 8vo, First Edition; pp. [xii], 260 (last 3 blank); 6 maps, 12 coloured plates, numerous b/w. illustrations & figures; original slick illustrated boards; a fine copy. (Sydney); Horwitz Grahame; (1985). ****A complete guide to cruising in small boats around the world, including on canals and rivers.* #59749 **A\$40.00**




- 48 **Lummis, Trevor. *PACIFIC PARADISES*.** The Discovery of Tahiti and Hawaii. Med. 8vo, First Edition; pp. [xii], 212; 3 maps, 8 plates, notes, bibliography, index; original papered boards; a fine copy in dustwrapper. (Thrupp, Stroud, Gloucestershire); Sutton Publishing; (2005). #65754


A\$45.00



- 49 [Macarthur, Antonia & Longley, John]. **ENDEAVOUR**. Souvenir Brochure. In association with the National Maritime Museum [cover title]. 4to, First Edition; pp. 32; numerous coloured illustrations; original stiff wrappers; a fine copy. [Hadlow, Kent; Addax Retail Publishing Ltd. for HM Bark Endeavour Foundation, Fremantle; 1997]. #19272 **A\$30.00**



- 50 Mack, James D. **MATTHEW FLINDERS 1774-1814.** First Edition; pp. xiv, 270; 5 maps, 13 illustrations on 12 plates, 3 appendices, bibliography, index; original papered boards; a nice copy in dustwrapper. (Melbourne); Nelson; 1966. #5177 **A\$85.00**

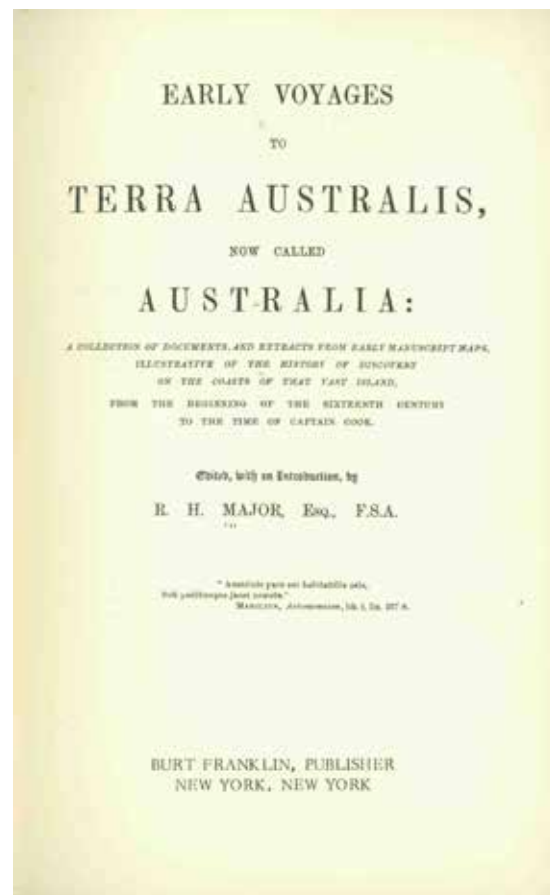


- 51 [Mackness, George; Editor]. **A BOOK OF THE 'BOUNTY'**. William Bligh and Others. Cr. 8vo; pp. xvi, 326, 10(adv., last 2 blank); builder's draft of the "Bounty's" launch, chart of the launch's course, facsimile of title-page to Bligh's "Voyage to the South Sea", bibliography; original cloth; a nice copy. London; J. M. Dent & Sons Ltd; (1952). ****Everyman's Library No. 950. Includes Stephen Barney's "Report of the Court Martial of Ten of the Mutineers", with an Appendix by Edward Christian; also Bligh's Answer to Edward Christian's Assertions, and other material.* #12276 **A\$65.00**

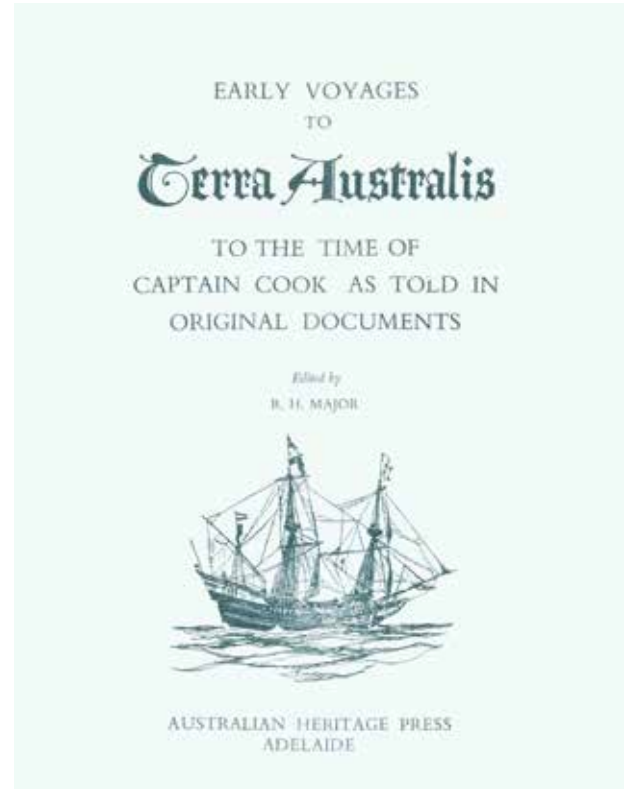
A BOOK OF THE 'BOUNTY'

WILLIAM BLIGH
AND OTHERSLONDON: J. M. DENT & SONS LTD
NEW YORK: E. P. DUTTON & CO. INC.

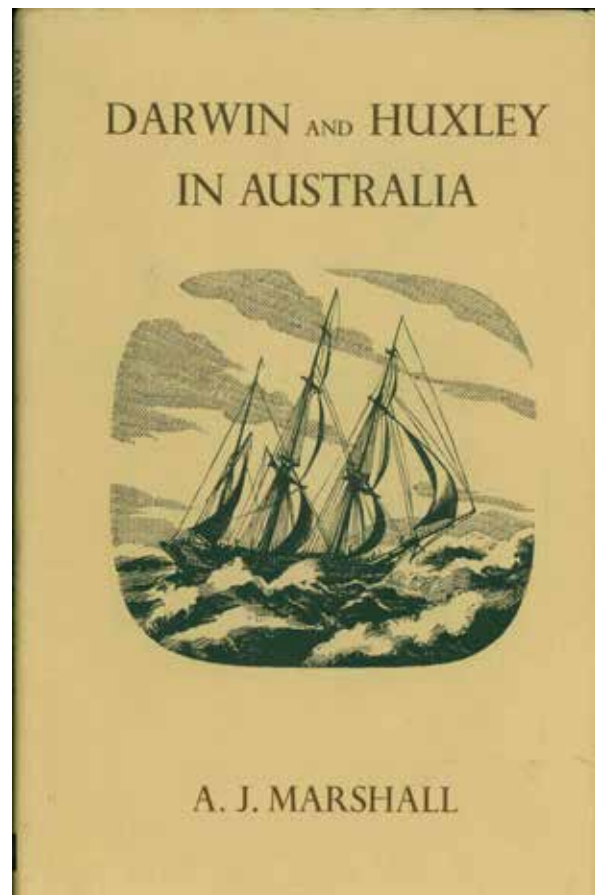
- 52 **Major, R. H.**; Editor. **EARLY VOYAGES TO TERRA AUSTRALIS**, now called Australia: A collection of documents, and extracts from early manuscript maps, illustrative of the history of discovery on the coasts of that vast island, from the beginning of the sixteenth century to the time of Captain Cook. Edited, with an Introduction, by R. H. Major, Esq., F.S.A. Facsimile Edition; pp. xii, cxx(last blank), 200, [4](blank); 6 maps (5 folding); original cloth; (endpaper foxed); a very good copy; very scarce. New York; Burt Franklin, Publisher; N.D. [c. 1960]. ****Originally published by the Hakluyt Society, in 1859, First Series No. 25 and very rare. Containing translations and transcriptions of several documents of prime importance in Australian geographical history, with learned commentary. The first document is Arias' memorial to King Philip of Spain (see under Dalrymple for an early edition of the original Spanish text of this important document). Also included are Torres' relation of Quiros' discoveries; Pelsart's voyage and shipwreck translated from Thevenot; extracts from documents relating to Vlamingh's voyage; printed and manuscript sources for Dampier's voyages; and others. The maps include reproductions of the Dieppe maps, Tasman's track, etc.* #62821 **A\$450.00**




- 53 Major, R. H.; Editor. **EARLY VOYAGES TO TERRA AUSTRALIS** to the time of Captain Cook as told in original documents. 4to; pp. [x], lxxii, 140; 5 folding maps (loosely inserted), 1 full-page map, 2 appendices; processed; original cloth; a very good copy; scarce. Adelaide; Australian Heritage Press; [1963]. ****First published in 1859. Some or all of the five larger maps are commonly missing from this Heritage Press edition which varies considerably in its exact make-up and dimensions. The complete complement of maps is present here, but some are later printings.* #14620 **A\$350.00**




- 54 **Marshall, A. J. DARWIN AND HUXLEY IN AUSTRALIA.**
Med. 8vo, First Edition; pp. 142, [2](blank); 4 plates, bibliography;
original cloth; a fine copy in dustwrapper. Sydney; Hodder and
Stoughton; (1970). #8679 **A\$65.00**




- 55 **Marshall**, James Stirrat and **Marshall**, Carrie; Compilers. **PACIFIC VOYAGES**. Selections from Scots Magazine, 1771-1808. Med. 8vo, First Edition; pp. [xiv], 100; endpaper map, several illustrations (1 coloured); original cloth; a fine copy in dustwrapper. Portland; Oregon, Binfords & Mort, Publishers; 1960. ****Including Cook, La Perouse, William Bligh, the Nootka Sound Controversy, etc.* #53480 **A\$85.00**




- 56 **Martin, J. H. THE WONDERFUL WORLD OF SHIPS.**
Med. 4to, First Edition; pp. 128; index; numerous coloured & b/w.
illustrations; original papered boards; a nice copy in dustwrapper.
(London); Cathay Books; (1979). ****Including voyages of discovery.*
#30430 **A\$25.00**



- 57 **Mason, Michael; Greenhill, Basil; Craig, Robin. THE BRITISH SEAFARER.** 4to, First Edition; pp. [160]; numerous illustrations (3 coloured); original pictorial stiff wrappers; (inscription on endpaper); a very good copy. [London]; Hutchinson/BBC in association with the National Maritime Museum; [1980]. ****Including voyages of discovery, polar expeditions, etc.* #30439 **A\$25.00**




- 58 (Mitchell, T. C.; Editor). **CAPTAIN COOK AND THE SOUTH PACIFIC.** Cr. 4to, First Australian Edition; pp. 252(last 3 blank); over 160 illustrations, index; original cloth; a fine copy in dustwrapper. Canberra; Australian National University Press; (1979). ****Including interesting well-illustrated articles by A. M. Lysaght, Rudiger Joppien, Brian Durrans, Adrienne Kaeppler & Deborah Waite, especially on anthropological aspects of Cook's voyages.* #41078 **A\$85.00**

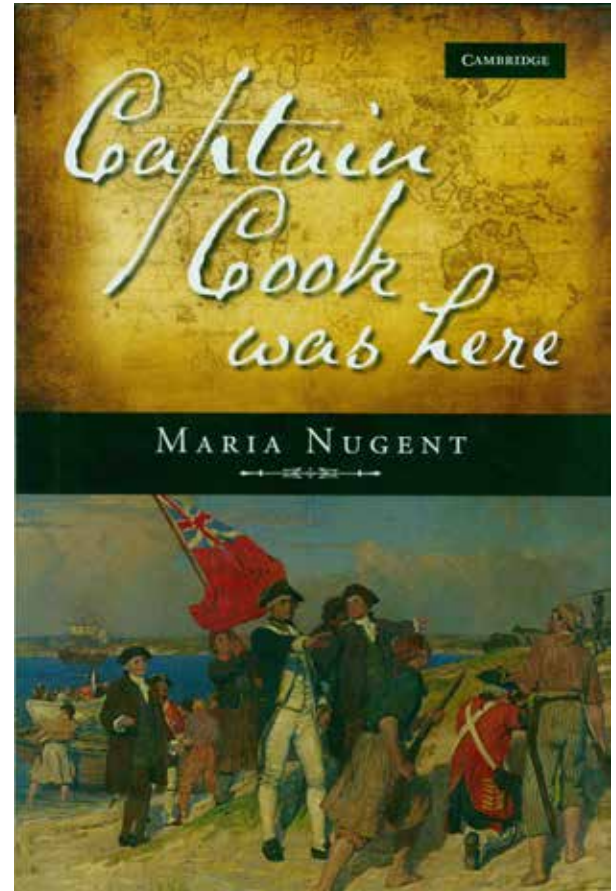


- 59 Noah, William. **VOYAGE TO SYDNEY IN THE SHIP HILLSBOROUGH 1798-1799** and A Description of the Colony. Cr. 8vo, First Edition; pp. 84(last blank); frontispiece (facsimile of the MS.), index; original cloth; a fine copy. Sydney; Library of Australian History; 1978. ****Limited to 1000 copies only. Printed from the original manuscript, and now published for the first time. Included are lists of convicts from specified prisons in England, who were transported on the "Hillsborough".* #5079


A\$65.00



- 60 Nugent, Maria. **CAPTAIN COOK WAS HERE.** Med. 8vo, First Edition; pp. xii, 164; 29 illustrations (mostly coloured) on 24 plates, sources, index; original papered boards; a fine copy in dustwrapper. (Cambridge); Cambridge University Press; (2009). ****Cook's landfall on the Queensland coast and his encounter with the aboriginal inhabitants.* #33418 **A\$35.00**




- 61 **Parkinson, Sydney.** **A JOURNAL OF A VOYAGE TO THE SOUTHSEAS.** Demy 8vo, Reduced Facsimile Reprint of the Second Issue/Edition of 1784; pp. [vi], xxiv, 22, 212, [2](Errata & Directions to Binder), [2](blank); 2 full-page maps (East & West Hemispheres), 27 full-page plates (including map of New Zealand), several native vocabularies (including New Zealand & New Holland); original papered boards; a fine copy in dustwrapper. (London); Caliban Books; (1984). ****A reprint of the Second Edition of 1784, with the Remarks by Fothergill and Postscript, but omitting the accounts of Cook's second and third voyages which comprised an appendix to it (pp. 213-353).* #8307 **A\$165.00**



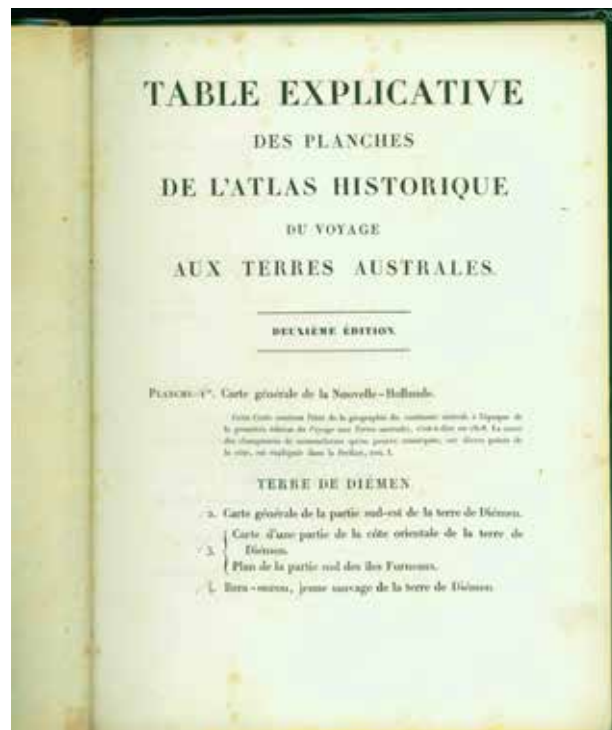
- 62 **Paul, Lorraine. FIRST LADY.** The story of "HMS Lady Nelson".
Cr. 4to, First Edition; pp. 112(last blank); 4 maps, several illustrations,
references, 5 appendices; original papered boards; a fine copy in
dustwrapper. (Newtown, Vic.); Neptune Press; (1982). ****Signed by
the Author.* #15719

A\$85.00



63 **Peron, Francois, & Freycinet, Louis de: VOYAGE DE DECOUVERTES AUX TERRES AUSTRALES**, fait par Ordre du Gouvernement, sur les corvettes le Geographe, le Naturaliste, et la goelette le Casuarina, pendant les Annees 1800, 1801, 1802, 1803, et 1804; Historique. Redige par Peron, et continue par M. Louis de Freycinet. Seconde Edition, revue, corrigee et augmentee par M. Louis de Freycinet, Capitaine de vaisseau, chevalier de S.-Louis et de la Legion-d'Honneur, correspondant de l'Academie royale des sciences de l'Institut de France, et membre de plusieurs autres societes savantes; commandant du Casuarina pendant l'expedition. Ouvrage enrichi d'un superbe atlas compose de 68 planches, dont 27 coloriees. Tome Premier. [Second, Troisieme, Quatrieme]. Paris, Arthus Bertrand, Libraire-Editeur, rue Hautefeuille, No 23. 1824. 4 vols., post 8vo, text, & 1 vol., impl. 4to, Atlas; Second Edition; Vol. I, pp. [iv](half-title, verso colophon, title, verso blank), [v]-xviii(Preface by de Freycinet, dated June, 1824), [xix]-xxiv(names of officers, cadet-officers, scientists and artists of the expedition), 400; portrait of Peron as frontis.; Vol. II, pp. [iv](half title, verso colophon, title, verso blank), 532; Vol. III, pp. [iv], 432; Vol. IV, pp. [iv], 356(last blank, Page 355 misnumbered 356), [2](Errata, verso blank); contemporary French quarter calf with marbled sides (spine ends a little worn; some mild foxing here & there); a very good set. Paris; Arthus Bertrand; 1824. [with]

VOYAGE DE DECOUVERTES AUX TERRES AUSTRALES. HISTORIQUE, Atlas par Mm. Lesueur et Petit. Seconde edition. Paris, 1824. Chez Arthus Bertrand, Libraire, rue Haute-Feuille. 2 parts, roy. 4to; [Part I], engraved title, with illustration within circle, 34 fine plates (numbered 2-7, 8-10, 12-14, 19, 21-24, 26, 28-31, 38-39, 41, 43-44, 48-55); [Part II], pp. [x](Explanatory Table of Contents); double-page map



(numbered 1) and 33 fine plates (numbered 8, 11, 15-18, 20, 25, 27, 32-34, 37, 40, 42, 45-47, 35-36 and 56-68); in all comprising the double-page map of Australia from the surveys made on the voyage, but with Flinders' names substituted for the French ones used for the first edition chart, 7 full-page charts, 2 fine double-page views (one of Sydney by Lesueur, & one of Timor), 27 fine hand-coloured engraved plates & 31 uncoloured plates including 2 of native music, 1 of native drawings and a plan of Sydney; the two parts as issued in contemporary French quarter calf, with green papered sides (the spine to the first part very worn and partly defective; some occasional foxing to margins and tissue interleaves but a fine set); very rare. Paris; Arthus Bertrand; 1824. ****The two parts of this atlas once belonged to Franklin H. Delano, the grandfather of Franklin Delano Roosevelt, and carry his bookplate in the front of each part. The somewhat unusual arrangement of plates is clearly original, and not unprecedented. We have inspected a number of copies of this atlas with unusual plate arrangements and have had reports of various "hybrid" issues with a mix of plates from the two editions. The present copy is however quite complete with the full complement of second edition plates. It seems likely that these publisher's bindings were intended as temporary clothing only and would usually have been rebound, with the plates numerically ordered in a single volume of the purchaser's choice: this was the usual outcome, nearly all copies encountered today having been rebound either early and/or late in their history. See Ferguson 978 & 979; Wantrup 82; NMM cat. 640; Sabin 60999; this edition not in Hill.*

The superb plates in the atlas (25 more than in the first edition) include 12 portraits (5 coloured) of NAMED Aborigines by Nicholas Petit, 11 fine zoological plates (8 coloured), 17 of native weapons, artefacts including musical instruments,



canoes, habitations, etc., 6 fine coloured plates of Timor & Solor natives, & 3 of Africans (2 coloured) and 11 fine zoological plates (8 coloured). The coloured plates are some of the finest ever done in an account of a voyage to Australia.

The expedition, with two vessels, *le Geographe* and *le Naturaliste*, under the command of Nicolas Baudin, was sent in 1800 to conduct a cartographic survey of the Australian continent, and although at the time it was thought to be politically inspired, it was a purely scientific voyage. Louis-Claude de Freycinet was cartographer to the expedition, and was later to lead his own world voyage in the ships *l'Uranie* and *la Physicienne*; while Francois Peron was naturalist. Unfortunately Baudin was not a particularly competent leader and his authority was constantly undermined by the scheming and politically motivated Peron. The voyage was also plagued by ill-health and at Mauritius on the voyage out, over 40 of the scientists and crew deserted. The expedition met with the Australian coast at Cape Leeuwin, and the two vessels becoming separated, sailed to Timor, where they were re-united. When eventually, after re-surveying parts of Van Diemen's Land, Baudin followed his original orders and commenced a survey of the south coast of Australia from the East, he met Flinders at Encounter Bay. After this meeting Baudin took the expedition to Sydney where the *Geographe* was refitted and the crew rested, and where it was decided to send the *Naturaliste* back to France with the specimens already collected (see below). To replace this vessel, the *Casuarina* was purchased from Governor King and Freycinet was put in command. While in Sydney, Peron took advantage of his host's hospitality by preparing a report on the defences of the settlement which he later submitted to General Decaen with the recommendation that Sydney be destroyed at the earliest opportunity as it later might not be so readily achieved. After the stay in Sydney, the expedition returned to surveying the South Coast and discovered and charted the south coast of Kangaroo Island. After some further surveying along the west and north-west coast including a second visit to Timor, the expedition returned to France via Mauritius, where unhappily Baudin died. In spite of the failure of the expedition to complete its allotted tasks the scientific achievements were outstanding and many hundreds of plants were illustrated and described and in addition a collection of over eighteen thousand zoological specimens was amassed, together with observations on numerous subjects - all this with a complement greatly reduced (both in scientific staff & crew) by desertion and illness! Baudin's death meant that the







official account of the expedition, was left in the hands of his arch enemy Peron and the barely more sympathetic Freycinet, and in the first edition of 1807-16, Baudin's name is not even mentioned except to accuse him of causing all the misfortunes which befel the expedition. The text of this second edition, prepared by Freycinet was extensively revised from the first edition, and the maps of the Australian coastline with the French names which had preceded the publication of Flinders account, owing to his long imprisonment on Mauritius, were dropped from the atlas to be replaced by 25 new plates. Many of these new plates are of great importance to Australia, including 5 more portraits of aborigines to complement those which had also appeared in the first edition, the plate of aboriginal drawings and another of aboriginal music. The three plates of Africans also are new to this edition, as are 14 of the Timor plates, several of these in exquisite colour. #9759 **A\$49,500.00**

- 64 **Phillip, Arthur:** **ARTHUR PHILLIPS REISE NACH DER BOTANY-BAY.** Nebst Auszugen Australia de Tagebuchern der neuesten Brittischen Entdecker in der Sudsee. Australia dem Englischen ubersetzt von M. E. Sprengel. Mit einer Carte und Kupfern. Mit allergnadigsten Freiheiten. Hamburg, 1791. bei Benjamin Gottlob Hoffmann. 8vo, German Edition; pp. [xiv], viii, [9]-264; portrait of Phillip engraved by Henne as frontispiece, hand-tinted folding chart engraved by Frontrel, Leipzig, and 8 plates (3 engraved by Heinrich Muller & 5 by Capieux) from English originals, together with a fine re-engraving of the Wedgwood medallion on title-page; original full contemporary German marbled boards, handwritten title-label on spine & yellow dyed edges; (a few leaves very lightly creased in upper corner); a very fine, crisp copy; rare. Hamburg; Benjamin Gottlob Hoffmann; 1791. ****Ferguson 113. This is the third German edition, preceded by an abbreviated version of 86 pages with one map & 1 plate published at Leipzig in 1789, and a more substantial version published at Berlin in 1790, neither of these being listed in Ferguson. Pp. 243-262 comprise an account of Gilbert's voyage from Port Jackson to Canton, with separate section-title, and the last leaf is a description of the flying-fox or flying opossum with a fine plate adapted from the one in the English edition.* #11953


A\$5500.00




- 65 **Phillip**, Captain Arthur: **THE VOYAGE OF GOVERNOR PHILLIP TO BOTANY BAY**; with an Account of the Establishment of the Colonies of Port Jackson & Norfolk Island; compiled from Authentic Papers, which have been obtained from the several Departments. To which are added the Journals of Lieuts. Shortland, Watts, Ball, & Capt. Marshall with an Account of their New Discoveries embellished with fifty five Copper Plates, the Maps and Charts taken from Actual Surveys, & the Plans and Views drawn on the Spot, by Capt. Hunter, Lieuts. Shortland, Watts, Dawes, Bradley, Capt. Marshall, &c. London, Printed for John Stockdale, Piccadilly. MDCCLXXIX. Demy 4to, Facsimile Edition (of First Edition); pp. [ii], [ii], 6, [ii], viii, x, [xii], 298, lxxiv (Appendix, including list of convicts sent to N.S.W. in 1787), [2](blank); 55 plates and charts including portraits of Phillip, King & Shortland, title vignette, 7 folding charts, 19 plates of birds, 9 of mammals, 4 of fishes, 1 of plants, 4 of aborigines & their artefacts, 1 of reptiles & 6 views (including Botany Bay & Port Jackson); original quarter leather; a fine copy. [Adelaide; Libraries Board of South Australia; 1968]. ****Australiana Facsimile Editions No. 185. Only 1144 copies were printed including a 1969 reprint.* #4964 **A\$350.00**



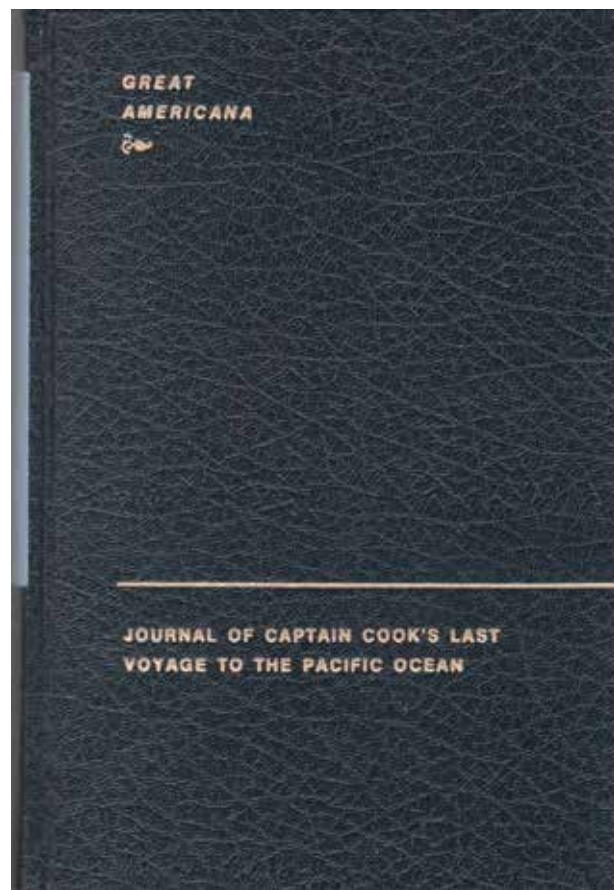
- 66 **Phillip**, Captain Arthur. **THE VOYAGE OF GOVERNOR PHILLIP TO BOTANY BAY**; with an Account of the Establishment of the Colonies of Port Jackson & Norfolk Island, compiled from Authentic Papers, which have been obtained from the several Departments, to which are added, the Journals of Lieuts. Shortland, Watts, Ball, & Captain Marshall; with an Account of their New Discoveries, embellished with fifty-five Copper Plates, the Maps and Charts taken from Actual Surveys, & the Plans & Views drawn on the Spot, by Capt. Hunter, Lieuts. Shortland, Watts, Dawes, Bradley, Capt. Marshall, etc. Demy 4to, Facsimile Edition; pp. [ii], [ii](title, verso blank), 6 (dedication & Anecdotes of Governor Phillip), [ii] (Errata, verso blank), viii (Advertisement, account of title-vignette, etc.), x (Contents), [viii] (List of subscribers), [iv] (List of Plates, last blank), 298, lxxiv (Appendix, including list of Convicts sent to New South Wales in 1787); 55 plates & charts reproduced from the original copperplate engravings, comprising portraits of Phillip, King & Shortland, title-vignette, 7 folding charts, 19 plates of birds, 9 of mammals, 4 of fishes, 1 of plants, 4 of aborigines & their artifacts, 1 of reptiles & 6 views (including Botany Bay & Port Jackson); original papered boards; a nice copy in very slightly worn dustwrapper. (Melbourne; Hutchinson; 1982). ****Facsimile of the First Edition published at London by John Stockdale in 1789.* #14649 **A\$200.00**




- 67 **Putnam**, David Binney. **DAVID GOES VOYAGING.** With illustrations from photographs, and decorations by Isabel Cooper, Don Dickerman, Dwight Franklin and Ernest B. Schoedsack. First Edition, 20th Impression; pp. [iv], x, 132, [6](adv.); 25 plates, several text illustrations; original cloth, (a little foxing); a very good copy. New York and London; G. P. Putnam's Sons, The Knickerbocker Press; (1929). ****An account by a young boy accompanying the Arcturus voyage to Cocos Island and Galapagos Islands.* #45621 **A\$30.00**




- 68 [Rickman, John]. **JOURNAL OF CAPTAIN COOK'S LAST VOYAGE TO THE PACIFIC OCEAN**, on Discovery; performed in the Years 1776, 1777, 1778, 1779, Illustrated with Cuts, and a Chart, showing the Tracts of the Ships employed in this Expedition. Faithfully Narrated from the original MS. Facsimile Edition; pp. [viii], [vi], xlvi, 396(last 4 unnumbered); double-page map, 1 double-page & 5 full-page plates; original plasticised cloth; a fine copy; scarce. [U.S.A.]; Readex Microprint; (1966). ****The original edition: London, Printed for E. Newbery, M DCC LXXXI [1781] is of very great rarity.*
#9373 **A\$245.00**



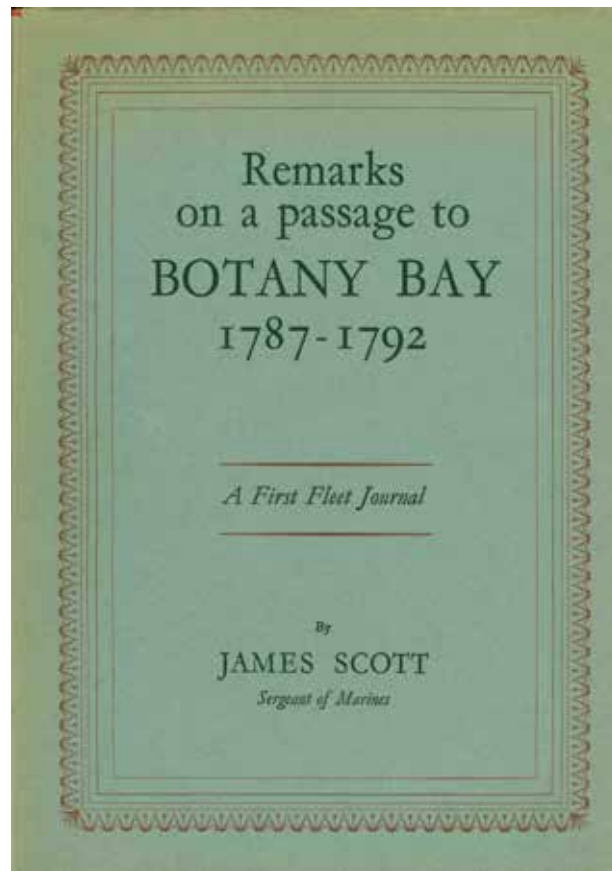
- 69 Rienits, Rex and Thea. **THE VOYAGES OF CAPTAIN COOK.** Demy 4to, First Edition; pp. 160(including endpapers); 4 maps (1 double-page); numerous coloured & b/w. photos; (some full-page & double-page), index; original papered boards, gilt; a nice copy in dustwrapper. London; Paul Hamlyn; (1968). ****Beddie 324.* #5034 **A\$35.00**



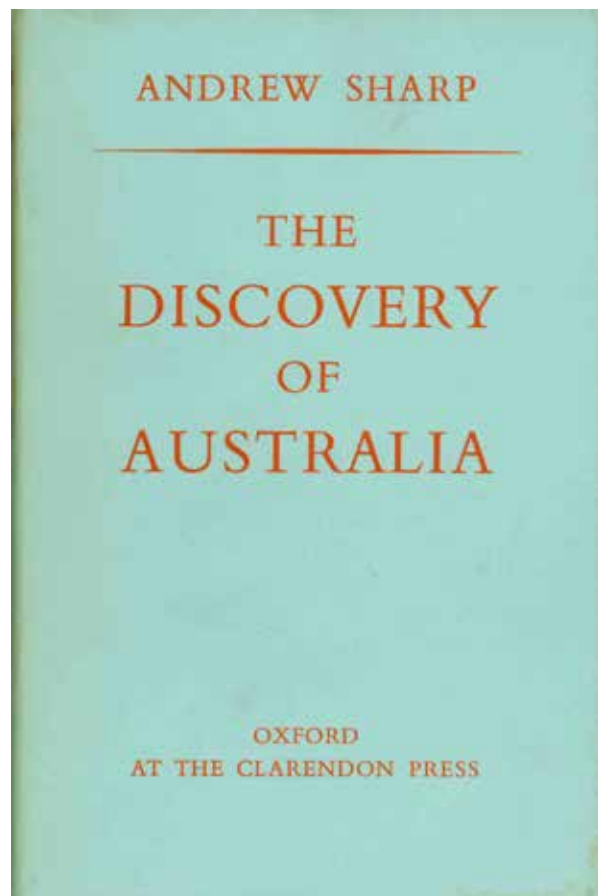
- 70 **Roberts, Lynette.** **THE ENDEAVOUR.** Captain Cook's First Voyage to Australia. First Edition; pp. 280; 9 plates, bibliography; original cloth; a very good copy in worn dustwrapper. London; Peter Owen; (MCMLIV) [1954]. ****Beddie 739.* #36123 **A\$65.00**



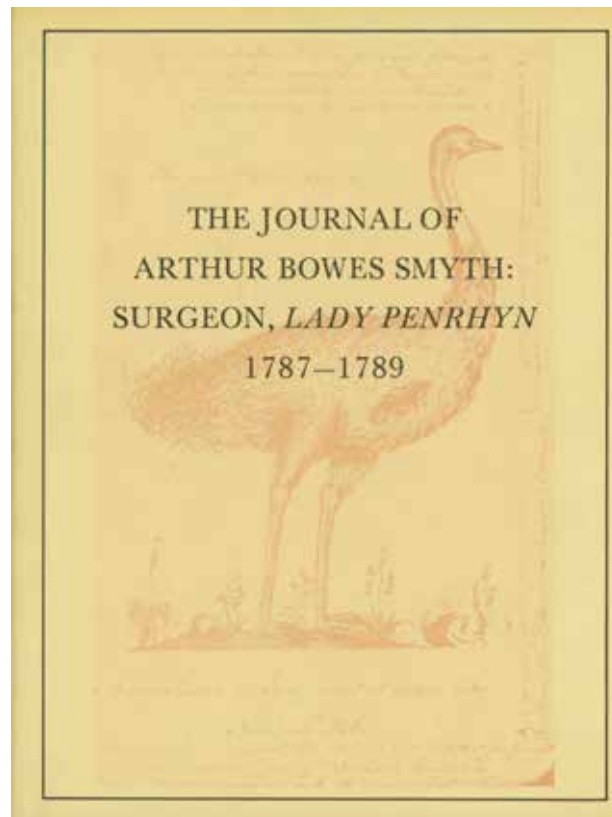
- 71 **Scott, James**; Sergeant of Marines. **REMARKS ON A PASSAGE TO BOTANY BAY 1787-1792.** A First Fleet Journal. 4to, First Edition; pp. [ii], xii, [2], 84, [8]; frontispiece (facsimile of MS.); original cloth; a nice copy in worn & slightly torn dustwrapper; scarce. Sydney; Public Library of New South Wales in association with Angus and Robertson; 1963. ****Here published for the first time. The MS. is in the Dixson Library.* #14618 **A\$125.00**



- 72 **Sharp, Andrew. THE DISCOVERY OF AUSTRALIA.** First Edition; pp. xii, 340(last blank); 2 maps (1 folding) & 17 full-page map-plates, bibliography, extensive index; original cloth; (edges, only, stained; otherwise a fine copy in slightly worn & soiled dustwrapper); scarce. Oxford; at the Clarendon Press; 1963. ****An important and useful reference history of Australian coastal discovery to 1839.* #43366 **A\$160.00**



- 73 **Smyth**, Arthur Bowes. **THE JOURNAL OF ARTHUR BOWES SMYTH:** Surgeon, Lady Penrhyn 1787-1789. Edited by Paul G. Fidlon B.A.(Hons), Dip.Editor.(NSW), Ph.D.(Lond.) and R. J. Ryan B.A. Cr. 4to, First Edition; pp. xx, 196; 27 illustrations, appendices, index; original papered boards; a fine copy in dustwrapper. Sydney; Australian Documents Library; (1979). #5141 **A\$145.00**



74 **Smythe, Mrs. [W.J.]. TEN MONTHS IN THE FIJI ISLANDS.**

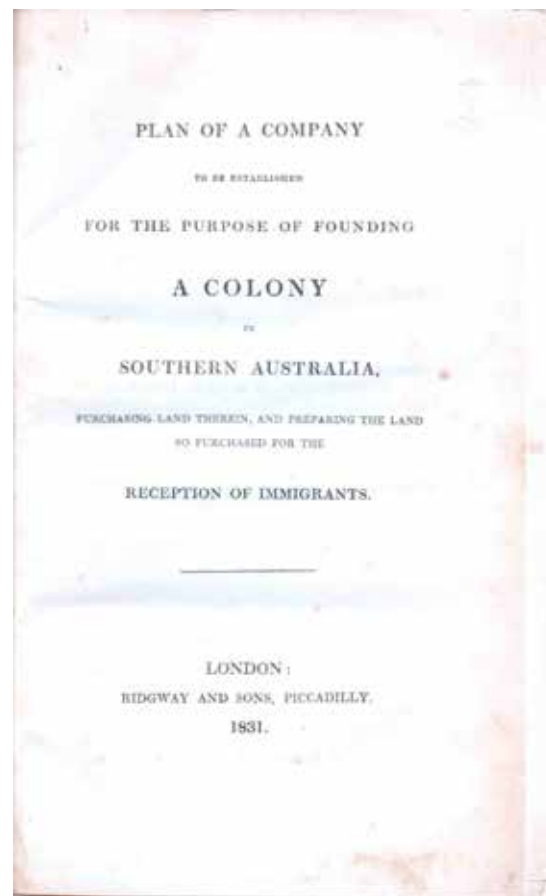
With an Introduction and Appendix by Colonel W. J. Smythe, Royal Artillery; Late H. M. Commissioner to Fiji. Illustrated by Chromolithographs and Woodcuts from Sketches made on the spot. With Maps by Arrowsmith. First Edition; pp. xii, xx, 284 (last 2 blank); 2 folding maps (1 coloured), 2 full-page maps (1 coloured), 4 coloured & 6 tinted plates, 3 text illustrations, appendices; half leather with marbled sides; (the two folding maps laid down on thin tissue with minor edge defects to the first); a very good copy; scarce. Oxford & London; John Henry & James Parker; 1864. ****The illustrations were drawn by the Author & the chromolithographed plates printed by Vincent Brooks. The main part of the work comprises a series of letters from Mrs. Smythe detailing her travels and observations of native and colonial customs.* #5598

A\$500.00




- 75 **South Australia: PLAN OF A COMPANY TO BE ESTABLISHED FOR THE PURPOSE OF FOUNDING A COLONY IN SOUTHERN AUSTRALIA**, purchasing Land therein, and Preparing the Land so purchased for the Reception of Immigrants. London: Ridgway and Sons, Piccadilly. 1831. 8vo, First Edition; pp. 66(last blank), 67-74(Appendix); 3 delicately hand-coloured folding maps, appendix; old half calf, with marbled sides (spine a little rubbed; some foxing at end & a little elsewhere); a nice copy; rare. London; Ridgway and Sons; 1831. ****Ferguson 1473 (5 copies only). There are currently only ten copies listed in Australian libraries and two in the U.K. The book was reissued in the following year: this is equally rare. It is the foundation book for the colony of South Australia, containing proposals for the foundation of that colony along the lines propounded by Edward Gibbon Wakefield in 1829. The new colony is proposed for the area between 132 degrees and 141 degrees East on the south coast of Australia, together with the Islands on the coast and the work includes a brief historical account of Flinders' explorations followed by a detailed survey of the configuration and productive capacity of the country taken from information provided by Flinders, Baudin and King, together with reasoned speculations on the possibility of exports of various commodities from the proposed settlement, with comparisons of the situation at Hobart Town, Sydney, the failed settlement at Swan River and various places even further afield such as Virginia. The eight-page appendix is important in its own right, comprising the report of a sealing expedition in the Brig Governor Macquarrie made in 1819: "Report of a Voyage from Sydney to Kangaroo Island and of Observations made during a stay of seven months on, and near the island, by Captain Sutherland, who in the year 1819 was employed by some merchants of Sydney to command a vessel of 140 tons, expressly fitted out for the purpose of obtaining a cargo of salt and seal skins from Kangaroo Island. Captain Sutherland has been engaged for many years in the trade between England and New Holland, and lately commanded the ship Lang. He is now in London. Oct. 4th, 1831." This is amongst the earliest extended accounts of sealing activities on the south coast of Australia. #17230*

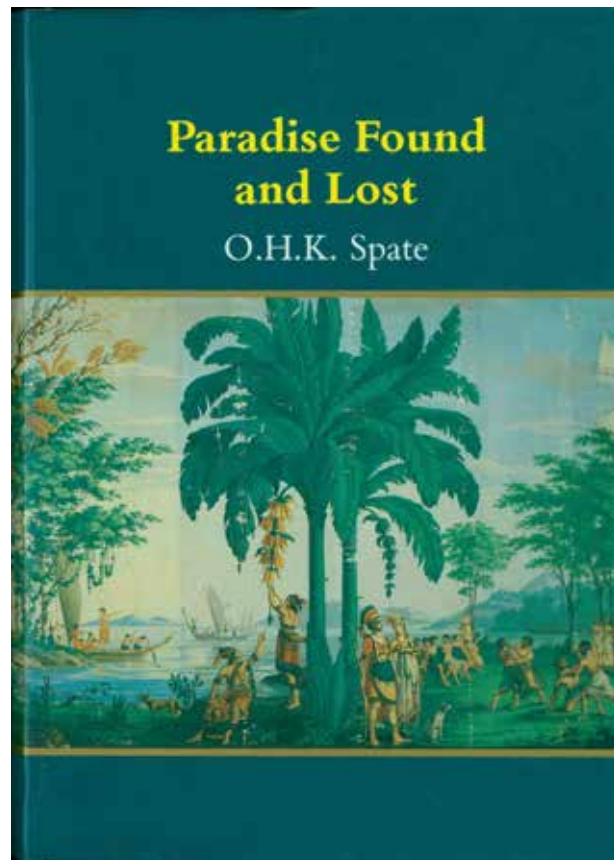
AS\$14,500.00



- 76 Spate, O. H. K. **The Pacific since Magellan, Volume II. MONOPOLISTS AND FREEBOOTERS.** Thick roy. 8vo, First Edition; pp. xxii, 426; 28 maps (nearly all full-page), 19 plates (illustrations), appendix of modern Chinese names, copious notes, index; original papered boards; a fine copy in slightly torn dustwrapper. Canberra; Australian National University Press; 1983. ****The Dutch Irruption, the Spanish Recovery, etc.* #5032 **A\$145.00**




- 77 Spate, O. H. K. **The Pacific since Magellan, Volume III. PARADISE FOUND AND LOST.** Super roy. 8vo, First Edition; pp. xxii, 410; 28 maps (nearly all full-page), 21 plates, notes, index; original papered boards; a fine copy in very slightly worn dustwrapper. (Rushcutters Bay); Australian National University Press, A division of Pergamon Press Australia; (1988). ****Concluding this fine work, this volume gives a chronological overview of the peopling of the Pacific, the subsequent commercial exploitation and final loss of the paradise existing before European imperialism. With, inter alia, much interesting detail on the voyagers, both before and after Cook.* #21148 **A\$135.00**

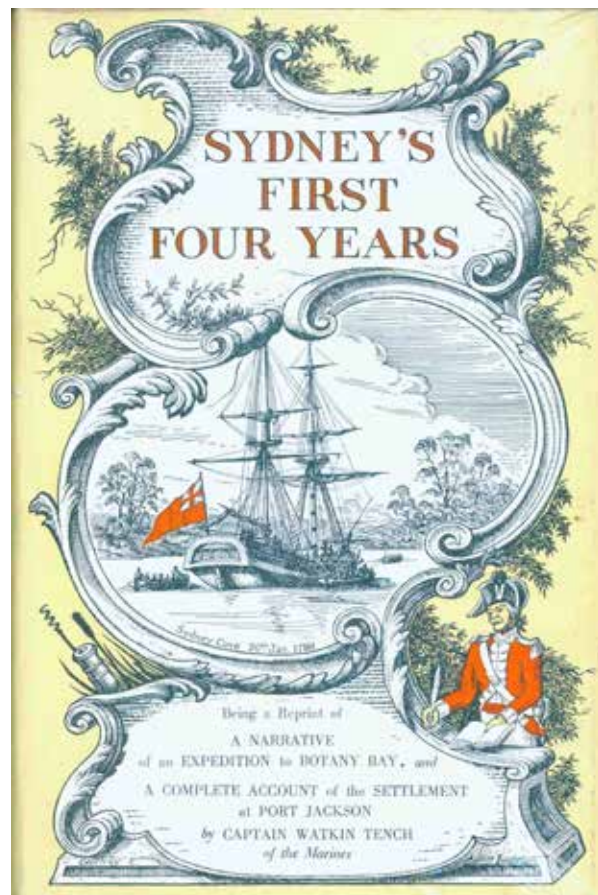


TENCH'S ACCOUNT OF BOTANY BAY—WITH ADDITIONS

78 **Tench**, Watkin. **VOYAGE A LA BAIE BOTANIQUE**; avec une Description du nouveau Pays de Galles Meridional, de ses habitans, de ses productions, &c. & quelques details relatifs a M. de la Peyrouse, pendant son sejour a la Baie Botanique. Par le Capitaine Watkin Tench, Officier de Marine, Commandant le vaisseau de transport la Charlotte. A laquelle on a ajoute le recit historique de la Decouverte de la nouvelle Hollande, & des differens Voyages qui y ont ete faits par les Europeens. A Paris, Chez Letellier, Libraire, quai des Augustins. no. 50. 1789. 8vo; First French Edition; pp. viii, 266; modern quarter calf with marbled sides in contemporary style; a little marginal pale staining towards end, but a nice, clean and crisp copy; rare. Paris; Letellier; 1789. ****Ferguson 53. Without the folding map, lacking from most copies. The first and most popular of the First Fleet accounts, Tench's work was published in three London editions and in Dublin, and translated and published into several languages, all in 1789. This first French edition is of particular interest as the "Recit Historique" (of 86 pages) and the translator's notes are useful additions to Tench's account.*
#23905 **AS\$1450.00**




- 79 **Tench**, Captain Watkin; of the Marines. **SYDNEY'S FIRST FOUR YEARS:** being a reprint of A Narrative of the Expedition to Botany Bay and A Complete Account of the Settlement at Port Jackson. With an Introduction and Annotations by L. F. Fitzhardinge. Med. 8vo, Third Impression of this reprint; pp. xxviii, 364; folding map, reproductions of the title-pages of the "Narrative" and the "Complete Account", general introduction by Geoffrey Ingleton, chronological table of Tench's service career, separate notes to each work, appendix, bibliography, index; original cloth; a nice copy in dustwrapper. (Sydney); Angus and Robertson in association with the Royal Australian Historical Society; (1962). #49095 **A\$110.00**



- 80 **Thomson, C. Wyville. THE DEPTHS OF THE SEA.** An Account of the General Results of the Dredging Cruises of H.M.S.S. 'Porcupine' and 'Lightning' during the Summers of 1868, 1869, and 1870, under the Scientific Direction of Dr. Carpenter, F.R.S., J. Gwyn Jeffreys, F.R.S., and Dr. Wyville Thomson, F.R.S. With numerous illustrations and maps. Second Edition. Thick demy 8vo, Second Edition; pp. xxiv, 528, 64(inserted adv., dated 1.73, last 3 blank); 8 folding maps & charts (7 coloured), 95 text illustrations; index; original cloth, elaborately gilt; top edge gilt, others uncut; (spine ends very slightly worn); a very nice, attractive copy; scarce. London; Macmillan and Co.; 1874. ****One of the great classics of oceanographic literature preceding the "Challenger" expedition.* #9382

A\$350.00



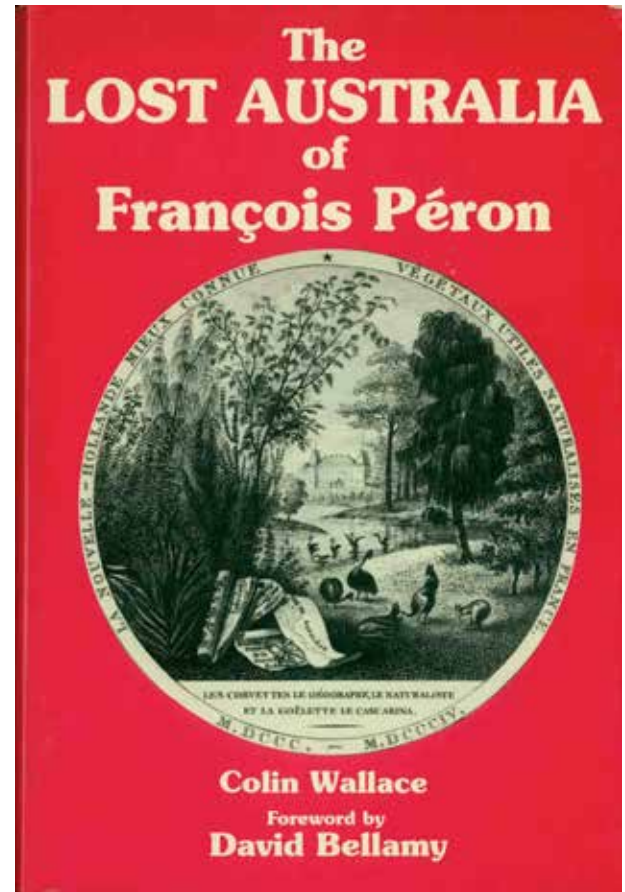
81 von Langsdorff, G. H. **VOYAGES AND TRAVELS IN VARIOUS PARTS OF THE WORLD, DURING THE YEARS 1803, 1804, 1805, 1806, and 1807.** VOLUME 2 [ONLY]. 4to, Facsimile Edition; Vol. II, pp. [xiv], 386, [8](index, last blank); folding map, 5 plates, index; original imitation vellum; a fine copy. [Amsterdam; N. Israel; 1968]. ****This volume two is complete in itself and has the sub-title: Part II containing the Voyage to the Aleutian Islands and North-West Coast of America, and return by land over the North-east parts of Asia, through Siberia, to Petersburgh.*

#18381


A\$45.00



- 82 Wallace, Colin. **THE LOST AUSTRALIA OF FRANCOIS PERON.** Med. 8vo, First Edition; pp. [xiv], vi, 164(plus 5 unnumbered interleaves), [22](last 3 blank); 19 maps & illustrations, sources, bibliography, notes, index; original cloth; a fine copy in very slightly worn dustwrapper; scarce. (London); Nottingham Court Press; (1984). #5307 **A\$165.00**




- 83 **Wawn, William T. THE SOUTH SEA ISLANDERS** and the Queensland Labour Trade. A Record of Voyages and Experiences in the Western Pacific, from 1875 to 1891. By William T. Wawn, Master Mariner. With numerous Illustrations by the Same. Roy. 8vo, First Edition; pp. xvi, 440; 5 full-page tinted maps, 4 plates & 59 illustrations by the Author; original cloth; a fine, bright copy; scarce. London; Swan Sonnenschein & Co.; 1893. ****Ferguson 18256. #2367* **A\$650.00**

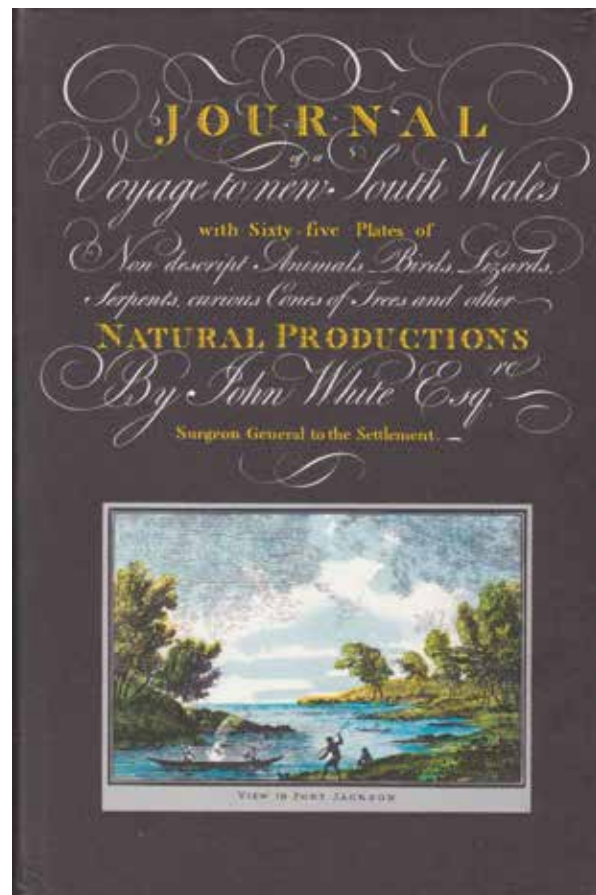


- 84 **White, John: VOYAGE A LA NOUVELLE GALLES DU SUD**, a Botany-Bay, au Port Jackson, en 1787, 1788, 1789; par John White, Chirurgien en chef de l'établissement des Anglais, dans cette partie du globe; Ouvrage ou l'on trouve de nouveaux details sur le caractere et les usages des habitans du cap de Bonne-Esperance, de l'île Teneriffe, de Rio-Janeiro et de la Nouvelle-Hollande, ainsi qu'une description exacte de plusieurs animaux inconnus jusqu'à present. Traduit de l'Anglais, avec des notes critiques et philosophiques sur l'histoire naturelle et les moeurs; par Charles Pougens. A Paris, Chez Pougin, Imprimeur-Libraire, rue des Peres, No. 9. An 3 de la Republique, (1795, vieux style.) Post or demy 8vo, First French Edition; pp. xii, 206, [2](Table des Matieres), 256(Notes du Traducteur), [4](Table Alphabetique des Notes); contemporary paste-papered boards, rebaked & recornered with calf or kangaroo; (a little foxing at beginning & end; small stain on lower corner of first few leaves); a fine generally clean & crisp copy; rare. Paris; Pougin; 1795. ****Ferguson 231. Without the two plates called for by FERGUSON. We are disposed, however, to challenge his collation. During the past seventy years we have examined many copies of this edition, and not one has contained any plates. The British Museum copy, also, is without them. On the other hand, the "edition" of 1798 (F. 283), which is actually a re-issue of the sheets of the 1795 edition but with a new half-title and title-page, has two plates, which are specified in the title. However, FERGUSON in his description of this issue does not mention the two plates in his collation. We conclude, therefore, that he has confused the two issues, and that his collations require revision. The importance of this translation of WHITE's Journal has consistently been overlooked. The latter part of the Volume (i.e., the 256 pages comprising the "Notes du Traducteur"), which exceeds in volume the work of WHITE itself, consists of detailed analysis, comment, criticism and elaboration of WHITE's Journal, relating WHITE's statements to those in the works of PHILLIP and TENCH, and comparing the country generally, the native people and their ways, the flora and fauna, with those of other lands, as recorded by earlier voyagers and observers, both English and French. POUGENS' Notes with this translation, therefore, entitle it to be considered a separate work in its own right.* #21522

A\$1950.00



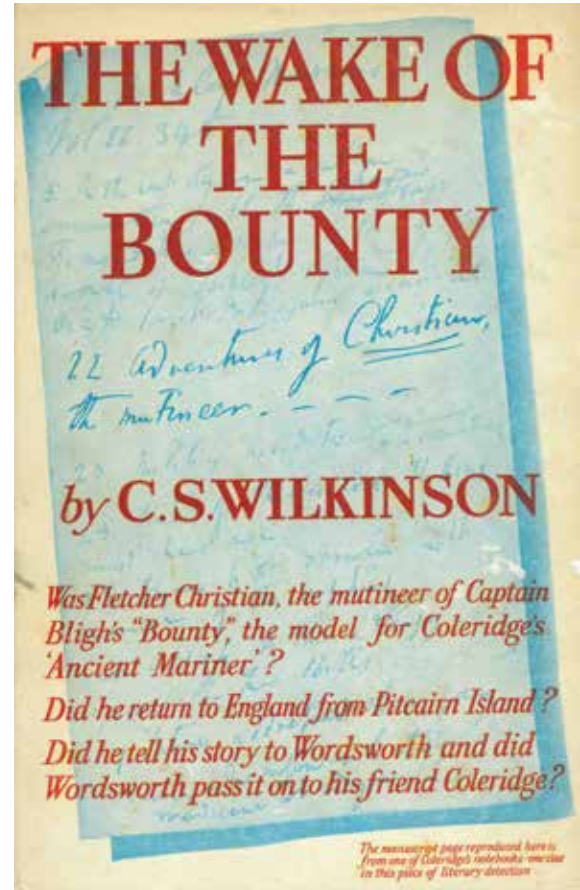
- 85 **White, John.** **JOURNAL OF A VOYAGE TO NEW SOUTH WALES.** By John White, Surgeon-General to the First Fleet and the Settlement at Port Jackson. (Originally published 1790). With a Biographical Introduction by Rex Rienits. Edited by Alec H. Chisholm. First Edition under this editorship; pp. xiv, 282; 2 coloured & 37 b/w. plates, 4 appendices, ref. notes, bibliography, index; original cloth; a nice copy in dustwrapper. (Sydney); Angus and Robertson, in association with The Royal Australian Historical Society; (1962). #66 **A\$135.00**






- 86 **Whitehead, P. J. P. FORTY DRAWINGS OF FISHES** made by the Artists who accompanied Captain James Cook on his Three Voyages to the Pacific, 1768-71, 1771-75, 1776-80, some being used by Authors in the Description of New Species. Text by P. J. P. Whitehead. Demy folio, First Edition; pp. xxviii(Introductory text, references, etc.), [72], xxix-xxxii(index of scientific names); frontispiece of 7 portraits (Cook, Banks, Solander, Sydney Parkinson, J. R. & Georg Forster and John Webber), facsimiles of signatures, etc., 27 coloured & 9 b/w. plates illustrating 40 drawings, index of scientific names; original buckram, gilt; a fine copy in worn & soiled dustwrapper; scarce. London; The Trustees of the British Museum (Natural History); 1968. ****Only 750 copies were printed. A few of the drawings are by FORSTER, BUCHAN and SPORING, but the great bulk of them are by SYDNEY PARKINSON, the draughtsman who died at Batavia on the return of the "Endeavour" (First) Voyage. A most attractive publication, finely printed, with striking typography to complement the fine illustrations. [Beddie 553]. #5985* **A\$650.00**


- 87 **Wilkinson, C. S. THE WAKE OF THE BOUNTY.** How a Ship having passed the Line was driven by Storms to the cold Country towards the South Pole; and how from thence she made her course to the Tropical Latitude of the Great Pacific Ocean: and of the strange things that befell: and in what manner the Ancient Marinere came back to his own Country. Argument of the 'Ancient Mariner' by Samuel Taylor Coleridge. With 8 pages of half-tone illustrations. First Edition; pp. [xiv], 200, [2](blank); 2 maps, 8 plates, 6 appendices including the full text of the original version of the "Ancient Mariner", index; original cloth (spine ends rubbed; slight foxing of endpapers); a very good copy with front panel from dustwrapper tipped to endpaper; scarce. London; Cassell & Company Ltd; (1953). ****Du Rietz 1351. Geoffrey Ingleton's copy, with bookplate.* #33138 **A\$75.00**



- 88 (Wilson, James and Randles, Tony). **THE ENDEAVOUR.** The authentic story of Captain Cook's epic voyage of discovery from which Australia sprang. 4to, First Edition; pp. 48; several maps, numerous illustrations; original wrappers. (Melbourne; Southdown Press Pty. Ltd.); N.D. [c. 1970]. ****Consisting of articles originally published in The Australian newspaper.* #4597 **A\$10.00**



- 89 **Wood, G. Arnold.** **THE DISCOVERY OF AUSTRALIA.** First Edition; pp. xvi, 542(last blank), [2](adv.); folding coloured map, frontispiece & 66 other maps & illustrations, index; original cloth; (some light pencilled underlining); a very good copy; scarce. London; Macmillan and Co., Limited; 1922. #4987 **A\$250.00**



GASTON RENARD Pty. Ltd.

Established 1945
(A.C.N. 005 928 503)
ABN: 68 893 979 543
www.GastonRenard.com

Postal Address:
P.O. Box 1030,
Ivanhoe, Melbourne,
Victoria, 3079, Australia.

Electronic communications:
Telephone: +61 (0)3 9459 5040
FAX: +61 (0)3 9459 6787
E-mail: books@GastonRenard.com

NOTICE TO CUSTOMERS:

This is our one hundred and eighty-first short list. We hope you find something of interest.

We intend to produce many more lists in future on a variety of subjects and we would prefer where possible to send these by email as PDF file attachments or links to files on our Website. This has the obvious advantage of reducing costs and enhancing the speed of delivery and the email/PDF versions will also be enhanced with colour illustrations. A fully illustrated version of this list in pdf format is also available on our website or will be emailed on request. Likewise we encourage you to send orders by email, fax or telephone.

If you would like to receive future lists please indicate your interests by email (preferred) or by using the form below by fax or post. If you would like to receive ALL lists (email only) please let us know also. If for any reason you do not wish to receive any more of these lists, also please let us know and we will cease and desist.

We have experimented with a number of forms for emailing orders to us but many security systems now prevent such links from working correctly so we suggest simply emailing us at: books@GastonRenard.com and copying and pasting the entries of the items you want from the list above. If you encounter any difficulties, please let us know! For orders by fax or by post please use the Order Form at end.

Some previous short lists (available on request):

SHORT LIST NO. 180	AN AUSTRALIAN-FLAVOURED MISCELLANY.	93 ITEMS.
SHORT LIST NO. 179	A CHRISTMAS SELECTION.	100 ITEMS.
SHORT LIST NO. 178	DARWINIANA.	80 ITEMS.
SHORT LIST NO. 177	SEAFARING.	89 ITEMS.
SHORT LIST NO. 176	THE G-LIST (A MISCELLANY).	88 ITEMS.
SHORT LIST NO. 175	HEREDITY AND GENETICS.	84 ITEMS.
SHORT LIST NO. 174	LOCAL HISTORY.	96 ITEMS.
SHORT LIST NO. 173	NAVAL HISTORY.	81 ITEMS.
SHORT LIST NO. 172	LIMITED EDITIONS.	77 ITEMS.

Some previous short lists (continued):

SHORT LIST NO. 171	THE F-LIST (A MISCELLANY).	78 ITEMS.
SHORT LIST NO. 170	DARWIN ON BOTANY.	51 ITEMS.
SHORT LIST NO. 169	EXPLORATION AND TRAVEL.	89 ITEMS.
SHORT LIST NO. 168	EVOLUTION. (A MISCELLANY)	86 ITEMS.
SHORT LIST NO. 167	MILITARY HISTORY.	79 ITEMS.
SHORT LIST NO. 166	THE E - LIST.	81 ITEMS.
SHORT LIST NO. 165	THE DESCENT OF MAN.	47 ITEMS.
SHORT LIST NO. 164	AUSTRALIANA.	92 ITEMS.
SHORT LIST NO. 163	D LIST (A MISCELLANY).	86 ITEMS.
SHORT LIST NO. 162	THE PACIFIC REGION.	76 ITEMS.
SHORT LIST NO. 161	ON THE ORIGIN OF SPECIES.	96 ITEMS.
SHORT LIST NO. 160	THE C-LIST (A MISCELLANY).	90 ITEMS.
SHORT LIST NO. 159	BOOKS ON BOOKS, BOOKPLATES, PRINTING, &C.	79 ITEMS.
SHORT LIST NO. 158	THE BEAGLE VOYAGE.	103 ITEMS.
SHORT LIST NO. 157	THE B-LIST (A MISCELLANY).	83 ITEMS.
SHORT LIST NO. 156	NATURAL HISTORY & SCIENCE.	74 ITEMS.
SHORT LIST NO. 155	THE A-LIST (A MISCELLANY).	79 ITEMS.
SHORT LIST NO. 154	AUSTRALIANA.	92 ITEMS.
SHORT LIST NO. 153	LEONARDO DA VINCI & ART.	62 ITEMS.
SHORT LIST NO. 152	AFRICA.	82 ITEMS.
SHORT LIST NO. 151	WORLD WAR ONE.	86 ITEMS.
SHORT LIST NO. 150	NAUTICAL BOOKS.	86 ITEMS.
SHORT LIST NO. 149	MISCELLANY.	90 ITEMS.
SHORT LIST NO. 148	LANGUAGE AND DICTIONARIES.	82 ITEMS.
SHORT LIST NO. 147	VOYAGES AND TRAVELS.	76 ITEMS.
SHORT LIST NO. 146	PRINTING, PAPERMAKING & BOOKS ON BOOKS.	75 ITEMS.
SHORT LIST NO. 145	NATURAL HISTORY	87 ITEMS.
SHORT LIST NO. 144	AUSTRALIANA.	94 ITEMS.
SHORT LIST NO. 143	AN END OF YEAR MISCELLANY.	88 ITEMS.

