

# GASTON RENARD Pty. Ltd.

*Postal Address:*

P.O. Box 1030,  
Ivanhoe, Melbourne,  
Victoria, 3079, Australia.

Established 1945

(A.C.N. 005 928 503)

**ABN: 68 893 979 543**

**[www.GastonRenard.com](http://www.GastonRenard.com)**

*Electronic communications:*

Telephone: +61 (0)3 9459 5040

FAX: +61 (0)3 9459 6787

E-mail: [books@GastonRenard.com](mailto:books@GastonRenard.com)

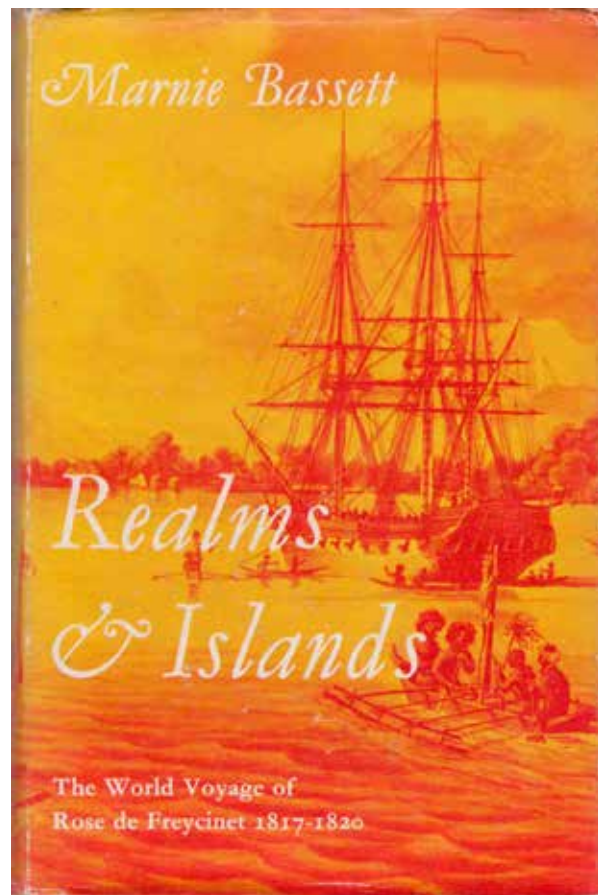
---

**SHORT LIST No. 177 - 2015.**


**SEAFARING.**

---

- 1 **Bassett, Marnie. REALMS AND ISLANDS.** The World Voyage of Rose de Freycinet in the Corvette Uranie 1817-1820. From her Journal and Letters and the Report of Louis de Saulces de Freycinet, Capitaine de Corvette. First Edition; pp. xii, 276(last blank); endpaper & 2 other maps, 24 plates (including map), appendices; bibliography, index; original cloth; a fine copy in worn dustwrapper. London; Oxford University Press; 1962. #2140 **A\$125.00**




- 2 **Stokes, J. Lort.** **DISCOVERIES IN AUSTRALIA;** with an Account of the Coasts and Rivers Explored and Surveyed during the Voyage of H.M.S. Beagle, in the Years 1837-38-39-40-41-42-43. By Command of the Lords Commissioners of the Admiralty. Also a Narrative of Captain Owen Stanley's Visits to the Islands in the Arafura Sea. 2 vols., First Facsimile Edition; Vol. I, pp. [ii], xvi, 522(last blank); 3 folding charts, 15 plates, 15 text illustrations, 5 appendices; Vol. II, pp. [ii], x, 544(last blank); 5 folding charts, 11 plates, 13 text illustrations, appendix; original vinyl; a fine set; scarce. [Adelaide; Libraries Board of South Australia; 1969]. *\*\*\*Facsimile of the First Edition, London, T. & W. Boone, 1846 - refer Ferguson 4406. Australiana Facsimile Editions No. 33. Fewer than 800 sets (including a reprint of over 400 copies) were printed.* #2264 **A\$550.00**



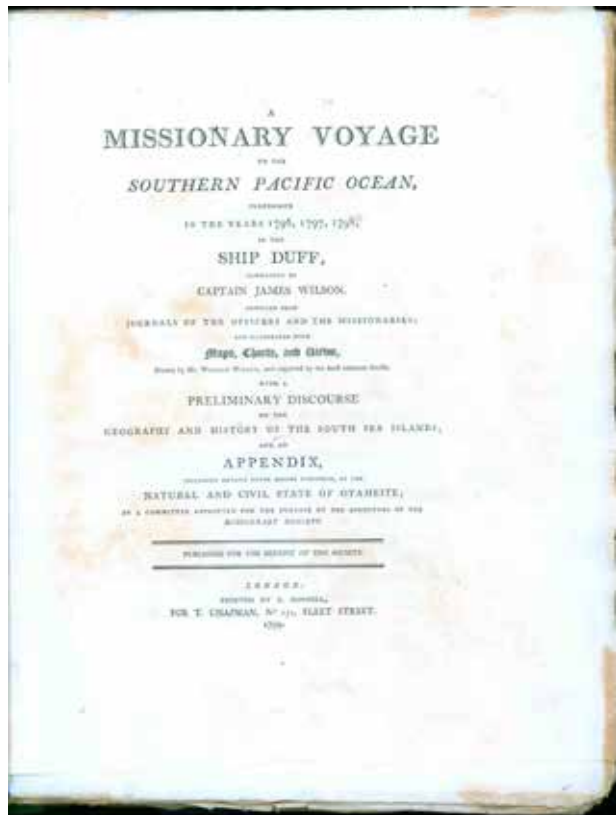
- 3 **de Prado y Tovar**, Captain Don Diego: **NEW LIGHT ON THE DISCOVERY OF AUSTRALIA** as revealed by the Journal of Captain Don Diego de Prado y Tovar. Edited by Henry M. Stevens, with Annotated Translations from the Spanish by G. F. Barwick. Demy 8vo, First Edition; pp. xii, 262, [2](adv.); 5 maps (4 folding, 2 in pocket of rear board), 2 facsimiles of the original MS. Journal, notes, appendices, index; top edge gilt; others uncut; original dark red cloth, gilt; (slight damage to spine; front board a little marked; some foxing); a very good copy; scarce. London; Henry Stevens, Son and Stiles; MDCCCCXXX [1930].

*\*\*\*This work was simultaneously issued by the Hakluyt Society and was never before published in any language. One of the large folding charts contains reproductions of the four maps by DE PRADO Y TOVAR and the Journal reveals "that after the departure of Quiros the office of Chief of the Expedition had devolved upon Prado under sealed orders opened at the Island of Espiritu Santo, and that Torres was thereafter merely acting as navigating Captain ...." #2268*

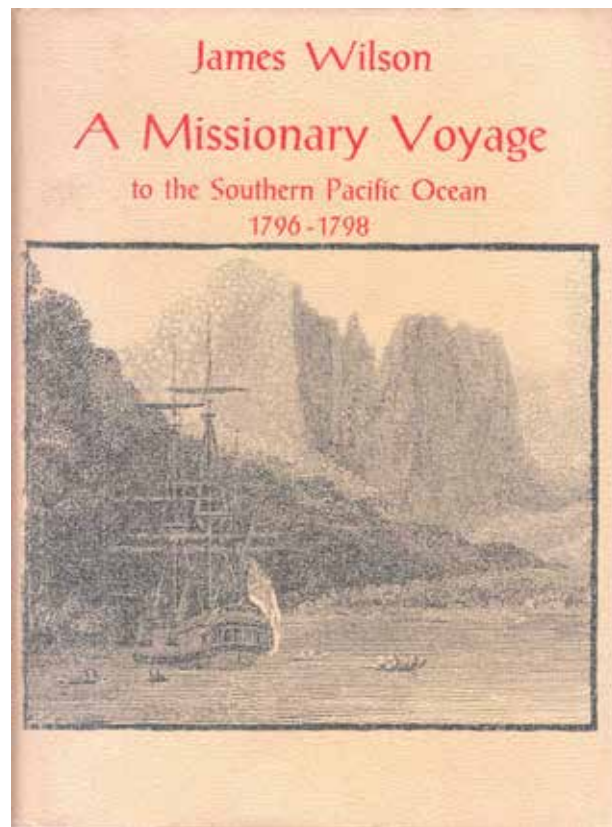
**A\$225.00**



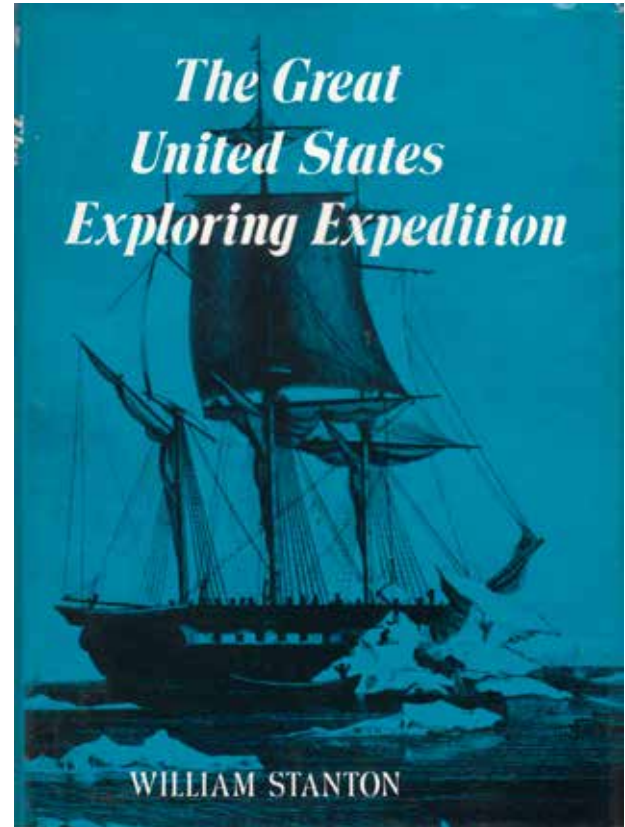
- 4 [Haweis, Thomas; Editor]. **A MISSIONARY VOYAGE TO THE SOUTHERN PACIFIC OCEAN**, performed in the Years 1796, 1797, 1798, in the Ship Duff, commanded by Captain James Wilson. Compiled from Journals of the Officers and the Missionaries; and illustrated with Maps, Charts, and Views, drawn by Mr. William Wilson, and engraved by the most eminent Artists. With a Preliminary Discourse on the Geography and History of the South Sea Islands; and an Appendix, including Details never before published, of the Natural and Civil State of Otaheite; by a Committee appointed for the Purpose by the Directors of the Missionary Society. Published for the Benefit of the Society. London: Printed by S. Gosnell, for T. Chapman, No. 151, Fleet Street. 1799. Med. 4to, Best Issue of First Edition, pp. [xii], c, 420, [12](Subscribers' Names); 7 maps & charts (5 folding), 6 plates, appendix (on Otaheitian government, society, inhabitants, deities, customs, natural history, etc.); half navy blue morocco, with moire cloth sides (small trifling mark on front cover; slight scuffing of spine); a fine, clean copy, entirely uncut, with the original paper title-label preserved on inside front board; scarce in such condition. London; Printed by S. Gosnell, for T. Chapman; 1799. \*\*\**Ferguson 301; Hill 2, 1894;* . *The first and preferred of two closely similar editions bearing the same date, this being of slightly larger format and printed on better quality paper. Another edition bearing the imprint "Printed for T. Chapman ... by T. Gillet" and with a completely different set of subscriber's names, was issued almost simultaneously (see Ferguson 302). The purpose of employing two printers appears to have been to ensure the speedy production of sufficient copies to meet the demand. This important work is the account of the first English missionary enterprise in the South Seas. The hostility of the natives at Tahiti and Tonga caused many of the missionaries to seek refuge at Sydney. Some of them settled in Australia "and founded families important in Australian history". William Wilson was Chief Mate on the voyage. Apart from its missionary interest the work contains much valuable information on Tahiti, Fiji and the Marquesas. The Duff Group in the Santa Cruz islands was newly discovered on this voyage.* #2293 **A\$2850.00**



- 5 [Haweis, Thomas; Editor]. **A MISSIONARY VOYAGE TO THE SOUTHERN PACIFIC OCEAN 1796-1798.** [By] James Wilson. Introduction by Irmgard Moschner. Small 4to, Facsimile Edition; pp. xx, [xii], c, 420; 7 folding charts, 7 plates (including 6 folding), appendix, bibliography; original vinyl; a nice copy in slightly worn dustwrapper. New York; Frederick A. Praeger, Publishers; N.D. [c. 1960]. \*\*\**The voyage of the "Duff" with William Wilson as Chief Mate. A facsimile, printed in Austria, of the Gosnell edition of 1799. The first XX pages comprise a valuable historical/bibliographical introduction.* #5289 **A\$195.00**




- 6 **Stanton, William.** **THE GREAT UNITED STATES EXPLORING EXPEDITION OF 1838-1842.** Small cr. 4to, First Edition; pp. x, 438(last 5 blank); endpaper maps, several illustrations, notes, index; original cloth; a fine copy in slightly worn dustwrapper. Berkeley; University of California Press; 1975. \*\*\**This great expedition led by Charles Wilkes, U.S.N., with 6 vessels, made numerous discoveries in the Pacific and Antarctic regions; and the expedition called twice at Sydney. The results of the voyage were first published in 5 large volumes and atlas in 1844. Not in Spence; Renard 1531.* #4133 **A\$95.00**






- 7 **Kolff, D. H.; Jun. VOYAGES OF THE DUTCH BRIG OF WAR DOURGA**, through the Southern and Little-Known Parts of the Moluccan Archipelago, and along the previously unknown southern coast of New Guinea, performed during the years 1825 & 1826. By D. H. Kolff, Jun. Luitenant Ter Zee, 1e Klasse, en Ridder van de Militaire Willems Orde. Translated from the Dutch by George Windsor Earl. First Edition in English; pp. xxiv, 366, [2](adv.); 1 folding & 1 full-page charts; uncut in the original green cloth (a small ink stain on spine); a fine, clean copy; very scarce. London; James Madden; 1840. *\*\*\*Ferguson 3016. We have seen a number of different original bindings of this work; this one bears the spine title: VOYAGES | TO | NEW GUINEA | AND THROUGH | THE | MOLUCCAN | ARCHIPELAGO. The original owner's inscription on front endpaper is dated December 31st, 1847. #7827* **A\$1350.00**



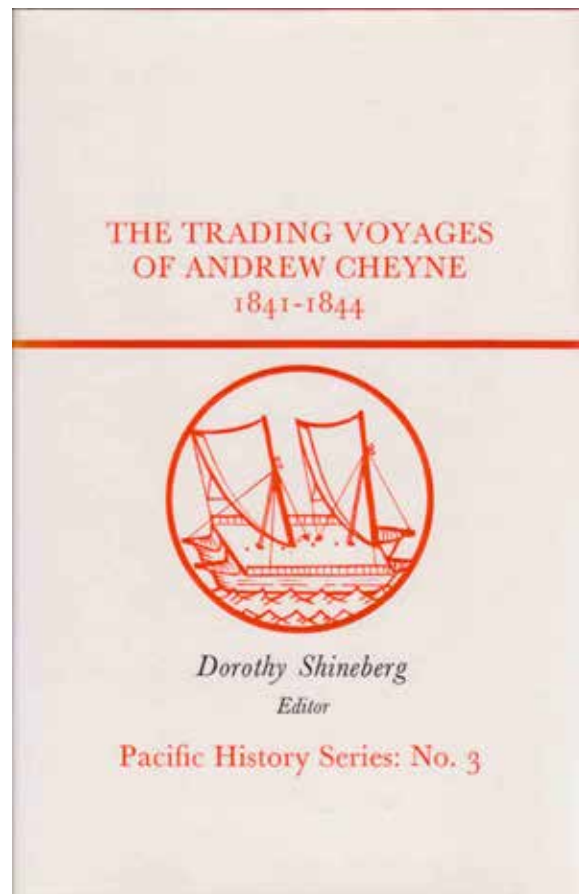


- 8 **Lansing, Alfred.** **ENDURANCE.** Shackleton's Incredible Voyage. First Edition, Book Club Issue; pp. viii, 284; endpaper maps, 12 plates; original two-tone cloth-grained papered boards, three-quarter dark blue, spine lettered in silver & one quarter light blue; a very good copy in torn pictorial dustwrapper by William Steinel. New York; McGraw-Hill, Book Company, Inc.; (1959). \*\*\**Spence 680; Renard 866. In common with most copies we have seen, the dustwrapper states "Book of the Month Club Selection", while the title verso states "First Edition". Some copies were issued in dark blue papered boards only.* #8298


A\$85.00



- 9 **Cheyne, Andrew: THE TRADING VOYAGES OF ANDREW CHEYNE 1841-1844.** Dorothy Shineberg, Editor. First Edition; pp. xvi, 352; 5 maps, 11 illustrations from Cheyne's own sketches, references, index; original cloth; a fine copy in dustwrapper. Canberra; Australian National University Press; 1971. \*\*\**Pacific History Series: No. 3.* #8775 **A\$80.00**




- 10 **Walker**, Commodore [George]. **THE VOYAGES AND CRUISES OF COMMODORE WALKER.** With an Introduction and Notes by H. S. Vaughan. First Edition in this form; pp. lii, 220, 2 text maps, 8 plates, index; original cloth; a very good copy. London; Cassell and Company Ltd.; (1928). \*\*\**The original edition of these privateering voyages was published in 1760, and is rare. This edition is a volume in The Seafarers' Library edited by G. E. Manwaring.* #9227     A\$85.00




- 11 Parry, J. H. **THE DISCOVERY OF SOUTH AMERICA.** Cr. 4to, First Australian Edition; pp. 320; 120 illustrations (including numerous maps); references, index; original cloth; a nice copy in slightly torn dustwrapper. Melbourne; Oxford University Press; (1979). #9232

**A\$100.00**

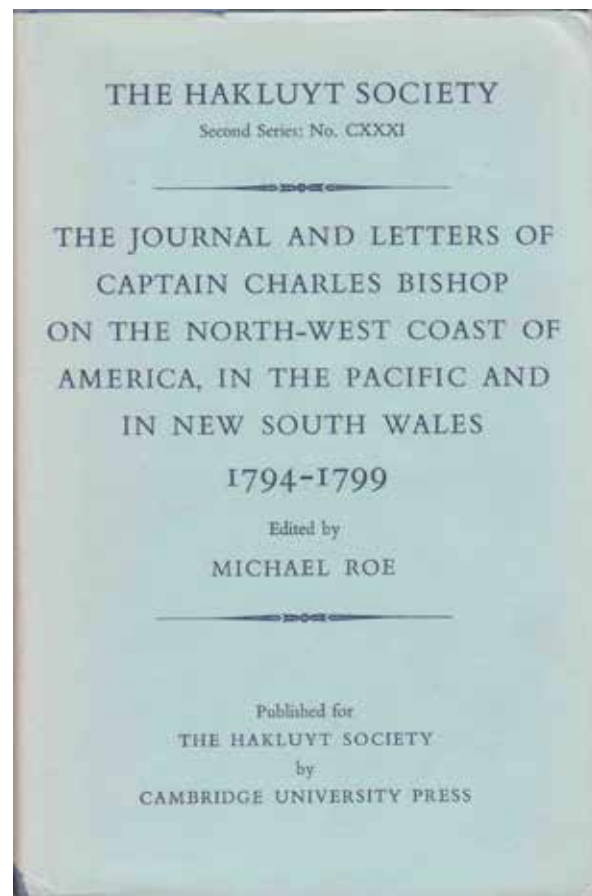


- 12 Lewis, David. **FROM MAUI TO COOK.** The Discovery and Settlement of the Pacific. Drawings by Walter Stacpool. Cr. 4to, First Edition; pp. [x], 214(last blank); endpaper maps, 1 double-page & 3 full-page maps, numerous drawings (some full-page), bibliography; original cloth; (name stamp on half-title); a very good copy in worn dustwrapper. Sydney; Doubleday; (1977). *\*\*\*Nicely printed in green and black.* #9272

**A\$35.00**




- 13 **Bishop**, Captain Charles: **THE JOURNAL AND LETTERS OF CAPTAIN CHARLES BISHOP ON THE NORTH-WEST COAST OF AMERICA**, in the Pacific and in New South Wales 1794-1799. Edited by Michael Roe. First Edition; pp. lvi, 344(last 2 blank); frontispiece (facsimile of page of Bishop's MS. Memoranda, Amboyna to Port Jackson), 5 plates (6 maps, 2 folding), bibliography, index; original cloth; a nice copy in worn dustwrapper. Cambridge; Published for the Hakluyt Society at the University Press; 1967. *\*\*\*Hakluyt Society Second Series, No. 131. The Ingleton copy with his bookplate on front endpaper & portions from a second dustwrapper tipped to rear endpaper.* #9396 **A\$75.00**





- 14 **Carteret, Philip: CARTERET'S VOYAGE ROUND THE WORLD 1766-1769.** Edited by Helen Wallis. 2 vols., First Edition; Vol. I, pp. xii, 276(last 3 blank); 4 folding maps, 6 text maps & 4 plates; Vol. II, pp. vi, 275-564; 1 folding map, 5 plates, bibliography, index; original cloth, gilt; a fine set in taped dustwrappers; scarce. Cambridge; Published for the Hakluyt Society at the University Press; 1965. \*\*\**Spence 247; also Spence 1239 (duplicate entry); Renard 290. Based on Carteret's own MS Journals, including one which Carteret wrote with a view to publication to correct the misrepresentation of John Hawkesworth's Voyages (1773). Supplemented also by letters and other documents from English and Dutch archives. Hakluyt Society, Second Series Nos. CXXIV & CXXV. #9403* **A\$295.00**







- 15 **Bougainville, Louis de. A VOYAGE ROUND THE WORLD.** Performed by Order of His Most Christian Majesty, in the Years 1766, 1767, 1768, and 1769. By Lewis de Bougainville, Colonel of Foot, and Commodore of the Expedition, in the Frigate La Boudeuse and the Store-ship L'Etoile. Translated from the French By John Reinhold Forster, F.A.S. 4to, Facsimile Edition; pp. [iv], xxviii, 476, [2](blank); 5 folding charts, double-page plate, vocabulary of Tahitian language, Errata; original simile vellum, spine lettered in gilt on blue panel; a fine copy. [Amsterdam; N. Israel; 1967]. *\*\*\*Bibliotheca Australiana No. 12. Not in Spence; Renard 159. This facsimile of the First Edition in English (London, Printed for J. Nourse, 1772) has been out of print for many years. This was the first French circumnavigation and resulted in the French claim to several of the islands of the South Pacific, including Tahiti, the New Hebrides, and the Solomon Islands. Several geographical features in the Pacific are named after Bougainville, as well as the tropical flowering vine Bougainvillea. The primary object of the voyage was to hand over to Spain the Malouines or Falkland Islands (which Bougainville had earlier, in 1763, made an unsuccessful attempt to colonise). He then passed through the Straits of Magellan and crossed the Pacific, visiting the Tuamotu Archipelago, Tahiti (of which there is a long description, including observations of the natives and a vocabulary), the Samoas, the New Hebrides and the Solomon, Louisiade and New Britain Archipelagoes. The expedition was one of the earliest to be organized in a scientific fashion; it included a naturalist and astronomer, and carried a chronometer, first used systematically by the French on this voyage. #11066* **A\$450.00**




- 16 [Howard, George William Frederick; Seventh] Earl of Carlisle.  
**DIARY IN TURKISH AND GREEK WATERS.** By the Right Honourable the Earl of Carlisle. Third Edition. Cr. 8vo, Third Edition; pp. xii, 354; contemporary half calf, with marbled sides; a nice copy. London; Longman, Brown, Green, and Longmans; 1854.  
*\*\*\*An account of the "Grand Tour" made by Carlisle [1802-64] in 1853. The author travelled by rail through France and Germany to the Danube, thence to Istanbul, from whence he traversed the coasts of Turkey and Greece. A Whig MP, Carlisle had earlier travelled to St Petersburg for the coronation of Tsar Nicolas I. He was appointed Lord Lieutenant of Ireland in 1855. #12793* **A\$220.00**




- 17 **Walter, Richard. A VOYAGE ROUND THE WORLD,** In the Years 1740, 1, 2, 3, 4. By George Anson, Esq; Late Lord Anson, Commander in Chief of a Squadron of His Majesty's Ships sent upon an Expedition to the South-Seas. Compiled from his papers and materials, by Richard Walter, M.A. Chaplain of the Ship the Centurion, in that Expedition. Vol. I [II]. Edinburgh: Printed for Alex. Lawrie and Co. 1804. 2 vols., post 12mo; Vol. I, pp. vi, 212; Vol. II, pp. [iii]-vi (but apparently quite complete, as issued), 246 (last blank); contemporary full mottled sheep (a little rubbed); a very good, clean set; scarce. Edinburgh; Alex Lawrie & Co.; 1804. *\*\*\*The expedition was considered a successful venture owing to the capture of the richly laden Manila galleon, but over 1000 lives were lost and out of seven vessels only the flagship Centurion returned. The contribution to geographical knowledge was negligible. An attractive example of one of the many editions of this much reprinted book.* #12810      **A\$550.00**



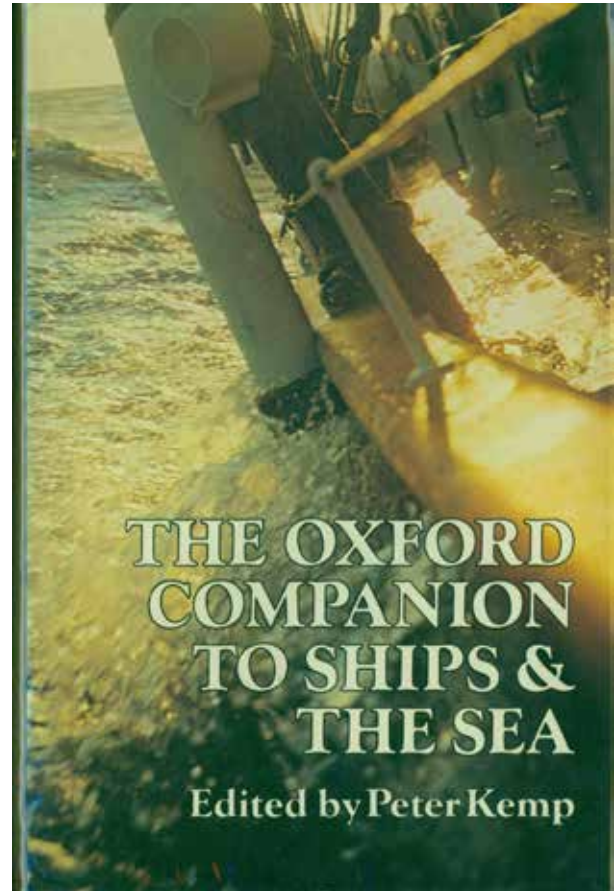
- 18 **Robinson**, Bill; Editor. **THE SCIENCE OF SAILING.** F'cap 4to, Second Edition; pp. x, 214(last 2 blank); numerous illustrations & figures; original cloth; (some minor soiling); a very good copy. London; Macmillan & Co Ltd; 1962. #14176 **A\$35.00**




- 19 **Brassey, [Annie]. A VOYAGE IN THE "SUNBEAM".** Our Home on the Ocean for Eleven Months. By Mrs. Brassey. With 118 illustrations engraved on wood by G. Pearson chiefly after drawings by the Hon. A. Y. Bingham. Second Edition. Demy 8vo; pp. [ii], xvi, 512(last blank); 1 folding & 5 full-page coloured maps, folding temperature chart, 9 plates, 106 woodcuts in text; binder's half calf (rubbed; maps and plates laid down on linen; considerably foxed & soiled, but sound and complete); scarce. London; Longmans, Green, and Co.; 1878. #15929 **A\$135.00**



- 20 **Kemp, Peter**; Edited by. **THE OXFORD COMPANION TO SHIPS & THE SEA.** Med. 8vo, First Edition (but see below); pp. viii, 972; numerous illustrations & figures including 4pp. coloured illustrations, 5 appendices; original papered boards (lower spine bumped); a very good copy in binding and dustwrapper of the Reader's Union, but internally identical in all respects to the first edition. London; Oxford University Press; 1976. *\*\*\*A highly useful reference.*  
#16041 **A\$65.00**



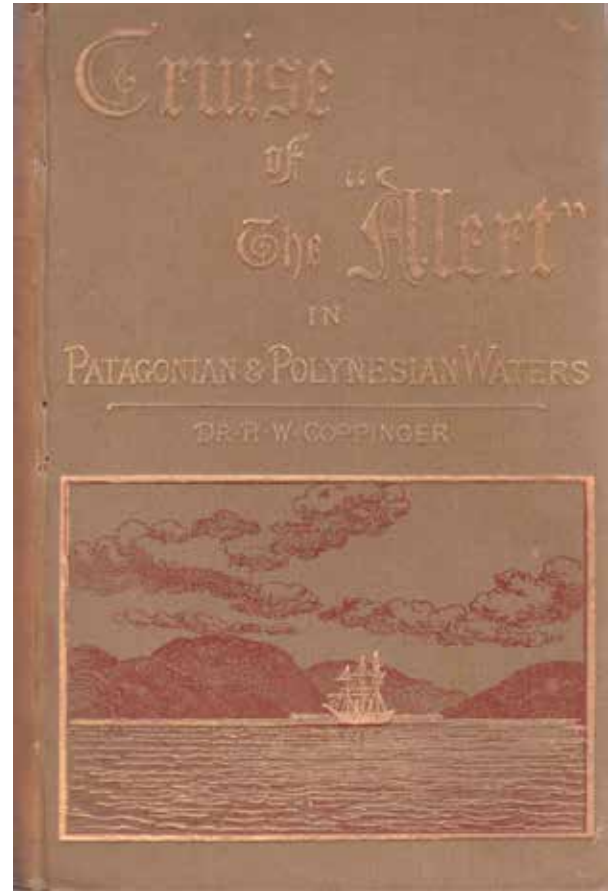
- 21 **Dampier, William. VOYAGES AND DISCOVERIES.** With an Introduction and Notes By Clennell Wilkinson. Cr. 4to, Facsimile Edition; pp. xxxvi, 312(last blank); 4 folding maps, notes on the text, index of persons, places & ships; a fine copy. [Amsterdam; N. Israel; 1971]. *\*\*\*Originally published by Argonaut Press, 1931 in a limited edition.* #18385 **A\$110.00**






- 22 **Coppinger, R. W. *CRUISE OF THE "ALERT"*** Four Years in Patagonian, Polynesian, and Mascarene Waters. (1878-82). By R. W. Coppinger, M.D. (Staff-Surgeon Royal Navy, C.M.Z.S.) With Sixteen full-page Woodcut Illustrations from Photographs by F. North, R.N., and from Sketches by the Author. Demy 8vo, Second Edition; pp. xvi, 256; 16 plates, 2 text illustrations, general & natural history indices; original olive-green gilt & red pictorial cloth (spine dull & faded, as usual); all edges gilt; a very nice copy; scarce. London; W. Swan Sonnenschein and Co.; 1885. *\*\*\*Ferguson 8683; Spence 320 (first edition of 1883 only); Renard 373. Of smaller format than the similarly bound first edition, this interesting work includes the survey of the Straits of Magellan, and investigations of the nature and exact position of reefs in the South Pacific; also surveys of parts of the northern and western coasts of Australia. There are a few plates illustrating the natives of Tierra del Fuego and Australia, and their implements and drawings.* #19376

**A\$250.00**




- 23 **Megaw, J. V. S.**; Editor. **EMPLOY'D AS A DISCOVERER.** Papers Presented at the Captain Cook Bi-Centenary Symposium, Sutherland Shire, 1-3 May, 1970. First Edition; pp. 144(last 3 blank); endpaper maps, 8 plates, illust., notes, index; (Errata leaf loosely inserted); original papered boards; (a couple of pages a little soiled); a very good copy in slightly worn dustwrapper. Sydney; A. H. & A. W. Reed, for the Sutherland Shire Council; (1971). *\*\*\*Including important papers on Cook and the Aborigines, Joseph Banks and the Royal Society, the natural history and observations of Venus on the Endeavour expedition and two papers by J. C. Beaglehole: Some Problems of Cook's Biographer, and, Cook the Navigator.* #19406 **A\$25.00**



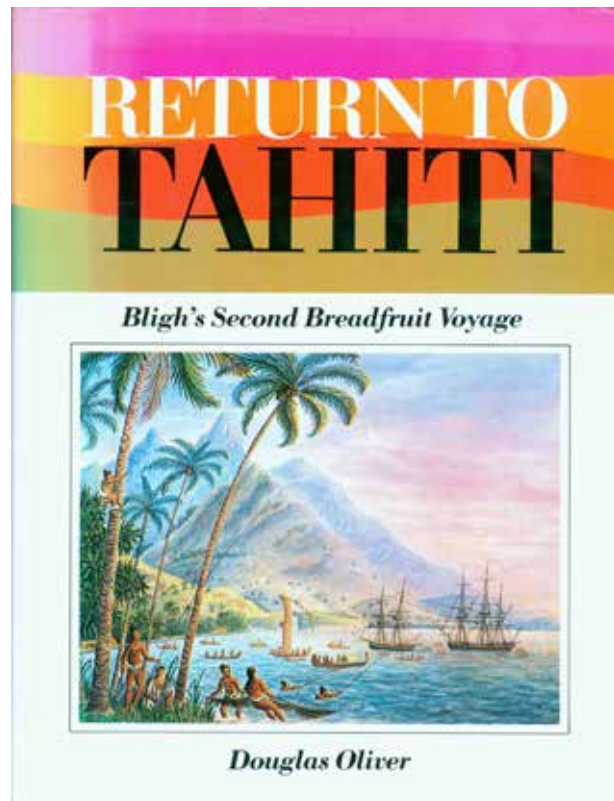
24 Underhill, Harold A. **SAIL TRAINING AND CADET SHIPS.**

With Illustrations and Plans. Cr. 4to, First Edition, Second Impression; pp. xvi, 374(last blank); illust. endpapers, 123 photographic illustrations on 61 plates, 45 folding ship plans, 2 appendices, index; original cloth; a fine copy in dustwrapper; scarce. Glasgow; Brown, Son & Ferguson, Ltd., Nautical Publishers; (1973). *\*\*\*A wonderful compendium of sailing-ship design and history.* #20435      A\$135.00




- 25 **Oliver, Douglas.** **RETURN TO TAHITI.** Bligh's Second Breadfruit Voyage. Cr. 4to, First Edition; pp. xxii, 282; 27 coloured & 2 b/w. plates, 17 text maps & figures, appendix, bibliography, index; original cloth; a fine copy in faded dustwrapper. Melbourne; Melbourne University Press; 1988. *\*\*\*An important new study of Bligh's voyage in the Providence. The colour plates are reproductions of fine watercolours by Lieutenant George Tobin, who was third mate on the voyage. Number 2 in the Miegunyah Press series; 1250 copies were printed.* #20719

**A\$110.00**




- 26 **Chapelle, Howard I. THE BALTIMORE CLIPPER.** Its Origin and Development. 4to, Facsimile Edition; pp. [ii], xii, 192, [2](blank); 48 plans, 33 plates, appendix, index; original cloth, (upper corners very slightly bumped); a nice copy in slightly worn dustwrapper. Hatboro, Pennsylvania; Tradition Press, A Division of Folklore Associates, Inc.; 1965. #20933 **A\$75.00**




- 27 **Morris, Roger. SAIL CHANGE.** Tall Ships in New Zealand Waters. Oblong f'cap folio, First Edition; pp. 48; 19 fine full-page coloured illustrations from paintings by the Author, several smaller coloured & b/w. illustrations; original papered boards; a fine copy in dustwrapper. (Auckland); Published by David Bateman; (1981). #21312

**A\$50.00**

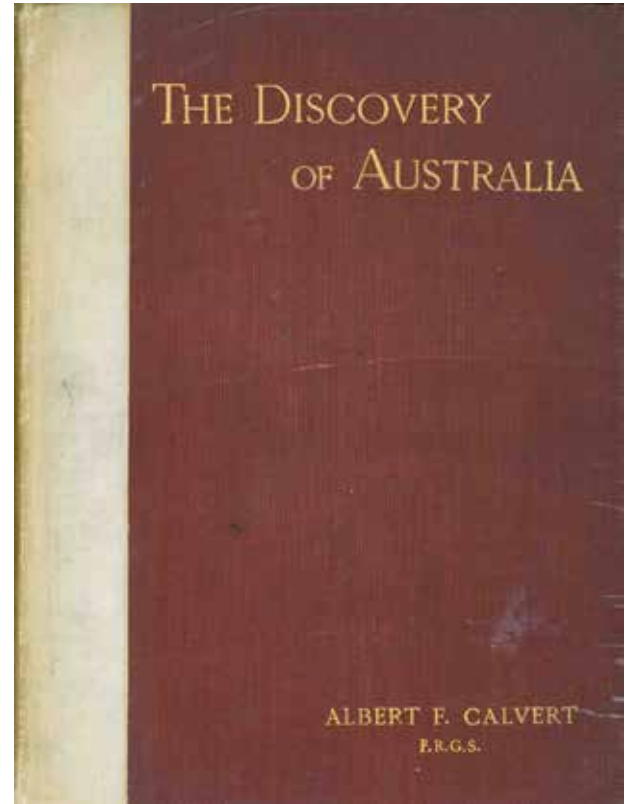


- 28 **McCutchan**, Philip. **TALL SHIPS.** The Golden Age of Sail. 4to, Book Club Edition; pp. 160; 16 coloured plates (included in pagination), numerous b/w. illustrations, bibliography, index; original papered boards; a very good copy. London; Book Club Associates; (1976). \*\*\**Including voyages to Antarctica.* #21427 **A\$35.00**

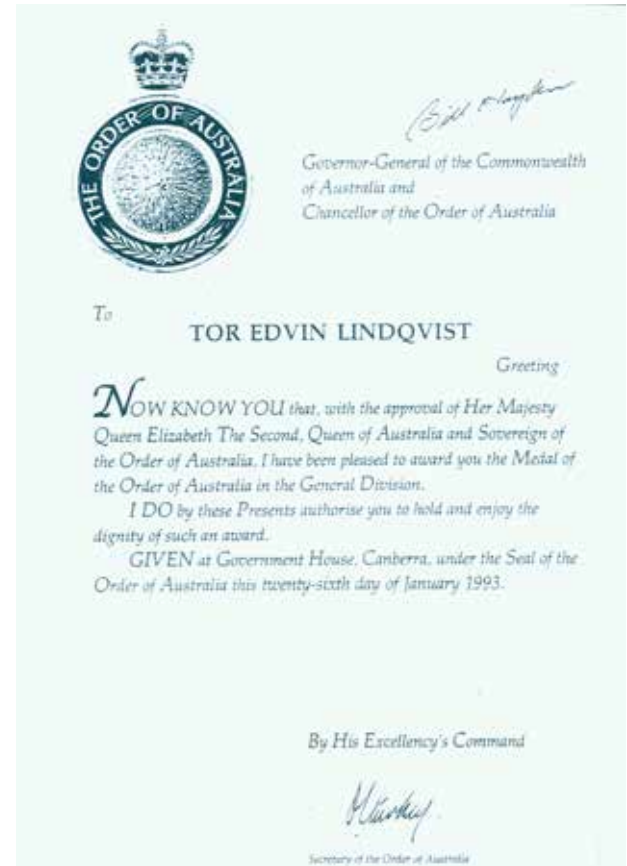





- 29 **Calvert, Albert F.; F.R.G.S. THE DISCOVERY OF AUSTRALIA.**  
Cr. 4to, Second & Best Edition; pp. xii, 184, [8](reviews of Calvert's works); 60 plates (almost all reproductions of early maps), list of list of circumnavigators before Cook, index; original cloth, with buckram spine, gilt, all edges gilt; (spine darkened & a little worn at top); a very good copy; scarce. London; Dean & Son, Limited; 1902. \*\*\**The maps are reproductions of early maps and charts, including several of the Dieppe maps showing Portuguese discoveries of the 16th century. Greatly expanded from the first edition and including much on Captain Cook as well as the earlier voyages. This copy of this work has two additional illustrations inserted: a fine portrait of Dampier, reproduced from the original in the National Portrait Gallery, and a copy of Dampier's World Map; these are both taken from the original Argonaut Press edition of Dampier's A New Voyage Round the World (1927).* #21648 **A\$550.00**



- 30 **Lindqvist, Tor:** **A SMALL ARCHIVE** of material relating to the service of Tor Lindqvist in the Passat and other sailing ships from the 1930s to 1960s. Approximately 75 leaves, 4to, mostly in photocopy, but including 3 original leaves in Lindqvist's hand; several illustrations; contained in plastic folder. [Various Places; Lindqvist & others; last original piece dated 1994]. *\*\*\*Lindqvist, a Finnish national, served on several sailing vessels including the Passat and Lawhill, as well as many other merchant vessels in the mid-twentieth century. He was awarded the OAM in 1993.* #21690 **A\$35.00**




- 31 **Lawhill: STEEL SAILING SHIP LAWHILL.** No. 112. An archive of photocopied material relating to the construction of the ship, together with stability data compiled by N. W. Cormack. 4to; pp. 90 leaves, including 7 folding; numerous plans & diagrams; contained in plastic folder. [No Place; No Publisher; c. 1993]. #21691 A\$35.00



- 32 **Lubbock, Basil. THE LAST OF THE WINDJAMMERS.** With illustrations and plans. 2 vols., thick cr. 4to, Reprint Editions; Vol. I, pp. xvi, 518; endpaper map, 17 plans (mostly folding), 72 plates, 13 appendices, index; Vol. II, pp. xvi, 448; endpaper map, 17 folding plans, 96 plates, 11 appendices, index; original cloth; a fine set in dustwrappers. Glasgow; Brown, Son & Ferguson; (1975 & 1976).  
*\*\*\*First published in 1927 & 1929 respectively. #22668      A\$145.00*



- 33 **King, Jonathan. THE RETURN OF THE FIRST FLEET.** By Jonathan King, Founder of the First Fleet Re-Enactment. 4to, First Complete Edition; pp. 128; numerous coloured illustrations, list of first settlers; original pictorial wrappers. [Sydney]; Fairfax Magazines; [1988]. *\*\*\*With list of all people (convicts and ships' complements) who travelled in the First Fleet.* #23677 **A\$35.00**




- 34 **Underhill, Harold A. PLANK-ON-FRAME MODELS** and Scale Mastmaking and Rigging. 2 vols., cr. 4to, First Edition; Volume I, Scale Hull Construction, With Plans and Sketches by the Author, Ninth Impression; pp. x, 158(last blank); 17 photo. plates, several text figures, 7 full-page plans, 2 appendices, index; Volume II, Mastmaking and Rigging, Sailing Models and Power Craft Hulls, With Plans and Sketches by the Author, Seventh Impression; pp. x, 148, [2](blank); 15 photo. plates, several text figures, 5 full-page plans, 2 appendices, index; original cloth; a nice set in dustwrappers; scarce. Glasgow; Brown, Son & Ferguson, Ltd., Nautical Publishers; (1985). #24137

**A\$125.00**

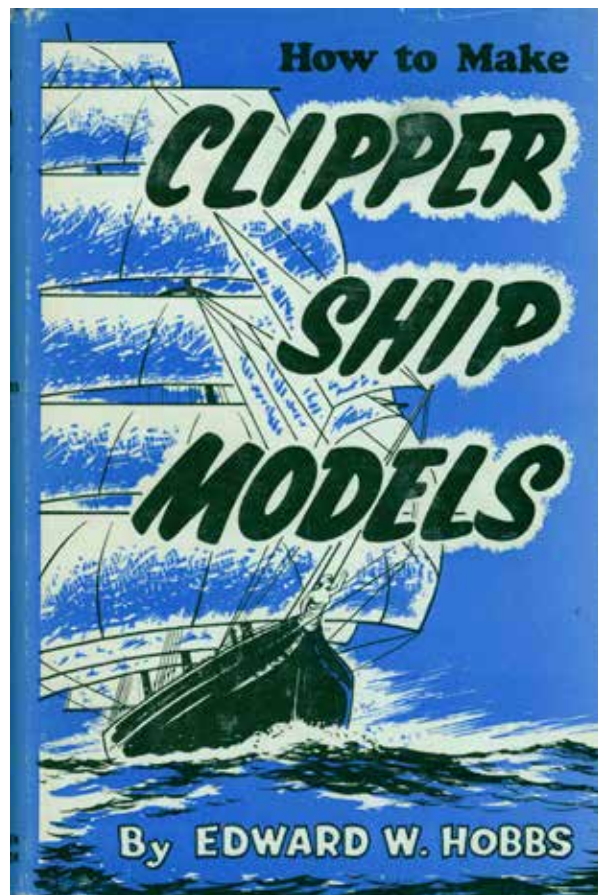


- 35 Marquardt, Karl Heinz. **EIGHTEENTH-CENTURY RIGS AND RIGGING.** Roy. 4to, First Edition in English; pp. 330, [6] (blank); 192 detailed figures, 72 tables in appendix, index; original papered boards; a fine copy in dustwrapper. London; Conway Maritime Press; (1992). *\*\*\*Revised and expanded from the first (German) edition.*  
#24166 **A\$125.00**

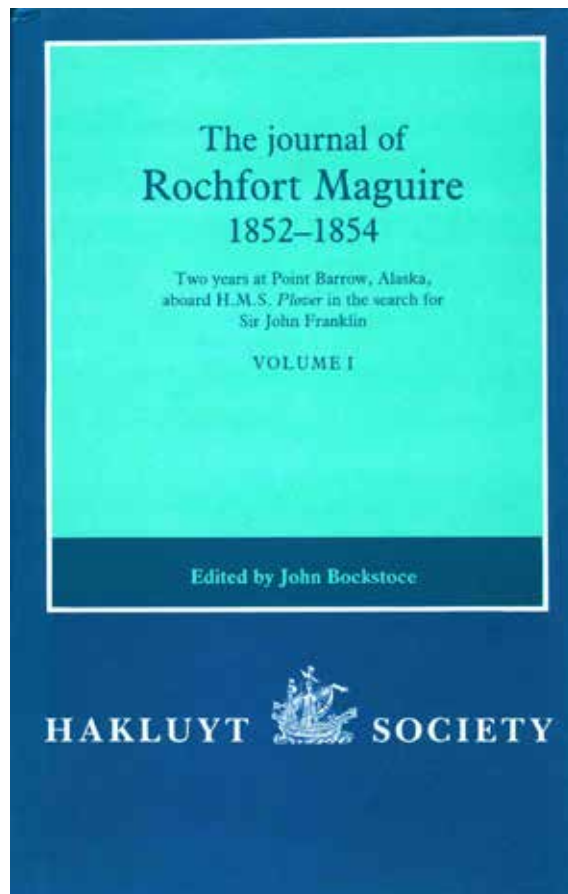




- 36 **Hobbs, Edward W.** **HOW TO MAKE CLIPPER SHIP MODELS.** A Practical Manual dealing with every aspect of Clipper Ship Modelling from the Simplest Waterline Types to Fine Scale Models fit for Exhibition purposes. Fourth Edition, Second Impression; pp. xviii, 214(last blank); 6 plates (5 folding), 206 figures, index; original cloth; a nice copy in dustwrapper. Glasgow; Brown, Son & Ferguson, Ltd.; (1975). #24289 **A\$50.00**




- 37 **Maguire**, Rochfort. **THE JOURNAL OF ROCHFORD MAGUIRE 1852-1854**. Two years at Point Barrow, Alaska, aboard HMS Plover in the search for Sir John Franklin. Edited by John Bockstoce. 2 vols., First Edition; Vol. I, pp. xiv, 318, [2](blank); frontispiece, 1 double-page & 3 full-page maps, 3 full-page illustrations; Vol. II, pp. vi, 319-584; folding map, 2 diagrams, 7 appendices, bibliography, index; original cloth; a fine set in dustwrappers. London; The Hakluyt Society; 1988. \*\*\**Hakluyt Society, Second Series Nos. 169 & 170*. #24654 **A\$165.00**




- 38 **Jackson, Gainor W.** **THE NEW ZEALAND BEACH AND BOATING BOOK.** Written and illustrated by Gainor W. Jackson. First Edition; pp. viii, 120; numerous illustrations, index; original papered boards; a nice copy in worn dustwrapper. Auckland; Cassell; (1962). #25306


**A\$30.00**



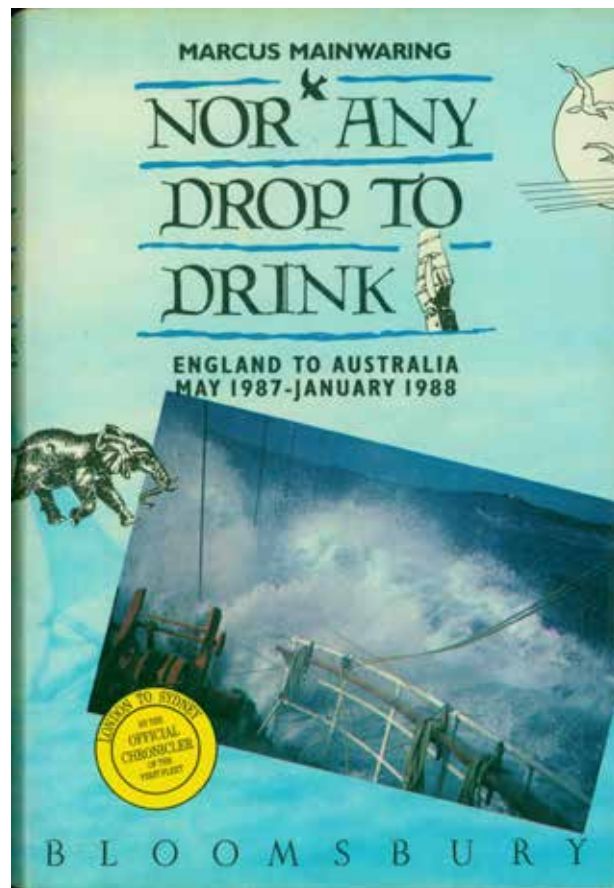
- 39 M'Leod, John. **THE VOYAGE OF THE ALCESTE.** To the Ryukyus and Southeast Asia. By John M'Leod, Surgeon of the Alceste. With an introduction by Shannon McCune. 8vo, Facsimile Edition; pp. xxviii, [viii], 288, [4](blank); endpaper map & 3 maps on 2 folding sheets, 5 plates, 5 appendices; original cloth (spine ends very slightly worn); a very good copy in dustwrapper. Rutland, Vermont; Charles E. Tuttle Company; (1963). *\*\*\*First published in 1817.* #26737 **A\$65.00**



- 40 [Dalton, Dr. William]. **THE DALTON JOURNAL.** Two Whaling Voyages to the South Seas 1823-1829. Edited by Niel Gunson. Super roy. 8vo, First Edition; pp. [ii], xii, 142 (last 2 blank); 12 illustrations, appendix, bibliography, index; original cloth; gilt; a fine copy. (Canberra); National Library of Australia; (1990). \*\*\**Dalton was surgeon on the "Phoenix" (1823-25) and the "Harriet" (1826-29). This well-edited first edition of the original journals includes extensive detailed and informative notes.* #26875 **A\$50.00**




- 41 **Mainwaring, Marcus.** **NOR ANY DROP TO DRINK.** England to Australia May 1987 - January 1988. Med. 8vo, First Edition; pp. [xiv], 282; endpaper & 5 full-page maps, 16 coloured plates, a few figures; original papered boards; a very good copy in dustwrapper. (London); Bloomsbury; (1988). *\*\*\*By the Official Chronicler of the First Fleet (re-enactment).* #28201 **A\$30.00**






- 42 **Iggulden, David. SAILING HOME.** A Pictorial Record Of The First Fleet Re-Enactment Voyage. Photographs Malcolm Clarke. Text David Iggulden. Square 4to, First Edition; pp. viii, 120; 7 coloured maps, very numerous coloured illustrations, glossary, lists of personnel; original papered boards; a fine copy in dustwrapper. (North Ryde); Angus & Robertson Publishers; (1988). #28213 **A\$40.00**





- 43 **King, Jonathan.** **SAILING HOME.** The Fleet that Celebrates 200 Years of History. 4to, First Edition; pp. 80; numerous coloured illustrations; original pictorial wrappers. [Sydney; Fairfax Magazines; 1987]. \*\*\**Special Early Edition* on the *First Fleet Re-Enactment*. #28216


A\$30.00




- 44 **Herbert, Kathleen.** **THE GOLDEN PLOVER:** a new life for an old ship. Original unpublished typescript, illustrated with original photographs by Gert Jacoby. 4to; ff. [ii], 33 (misnumbered 32), [24] (typescript on rectos only); 2 colour photographs of the vessel loosely inserted, 35 b/w. photographs mounted on the numbered leaves, each with captions of varying length, plus 24 leaves of narrative text (with some manuscript amendments and additions); contained in black plastic binder; in very good condition. No Place [Williamstown, Victoria?]; The Author; N.D. [c. 1965]. \*\*\**An interesting account of the salvage, restoration and conversion by George Herbert and a team of skilled German tradesmen, of the Golden Plover which started life as a tug and general harbour ferry, was rescued as a hulk from the mud of the Maribyrnong River, and finished as an elegant sailing ship. The two colour photographs date from c. 1973 and c. 1985 respectively. The account is by George Herbert's daughter Kathleen.* #30105 A\$275.00



- 45 **Morton, Harry A. THE WIND COMMANDS.** Sailors and Sailing Ships in the Pacific. Drawings by Don Hermansen and Paul Dwillies from original drawings and research by Peggy Morton. Super roy. 8vo, First Edition; pp. xxviii, 498, [2](blank); endpaper maps, 64 illustrations on 52 plates, 59 text figures, notes, glossary, bibliog; index; original cloth; a nice copy in worn dustwrapper; scarce. Middletown, Connecticut; Wesleyan University Press, and The University of British Columbia, Vancouver; (1975). *\*\*\*A comprehensive & detailed work, covering voyages from about A.D. 950 by the Polynesians to the first single-handed non-stop circumnavigation by Knox-Johnston in 1968.*  
#33180 **A\$100.00**



- 46 **Coles, K. Adlard.** **HEAVY WEATHER SAILING.** Super roy.  
8vo, U.S. Edition, Fifth Impression; pp. 304; 23 plates, numerous  
maps, charts & diag., 6 appendices, index; original cloth; a nice copy  
in dustwrapper. Tuckahoe, New York; John De Graff, Inc.; (1972).  
#33185 **A\$75.00**



- 47 **Bernacchi, L. C. SAGA OF THE "DISCOVERY"** First Edition; pp. xvi, 240; endpaper map, 3 maps (1 double page & 2 folding), 48 plates, biographical notes, index; original blue-black cloth; (some minor foxing & dust-soiling); a very good copy. London; Blackie & Son Limited; (1938). \*\*\**Spence 129; U.S.N. 23.344; Rosove 37.A1.* *Includes an account of the BANZARE voyages led by Douglas Mawson.*  
#33189 **A\$265.00**






- 48 **Michelena Y Rojas**, Francisco. **VIAJES CIENTIFICOS EN TODO EL MUNDO**, desde 1822 hasta 1842; durante los cuales fueron visitadas la Oceania en sus tres nuevas divisiones geographicas: Malesia, Polynesia y Australia; el Asia y sus grandes regiones: China, India y Arabia; el Africa en lo mas interesante de ella: Cairo, Alejandria, Argel y Tunez; Cuatro veces la Europa en sus Imperios, reinos y ciudades: Inglaterra, Francia, Espana, Italia, Turquia y Grecia, etc.; otras Tantas la America en los principales Estados que la Componen: Canada, Estados Unidos, Mejico, Venezuela, Nueva Granada, Ecuador y Peru, etc. Dedicados A la Nacion Venezolana por Francisco Michelena Y Rojas. Madrid. I. Boix, Editor, calle de carretas, num. 8. MDCCXLIII. Roy. 8vo, First Edition; pp. [ii](blank), 428, [4](index, last blank); portrait frontispiece, a large folding map of the Pacific (a short tear repaired), folding plan of Sydney in 1840, 12 lithographed plates executed by J. Aragon (a small narrow strip torn from blank fore-margin of first plate), Errata, List of Subscribers; a fine copy with only a touch of the foxing usually found; recent half dark red morocco, raised bands on spine, with cloth sides. Madrid; I. Boix; 1843. \*\*\**Ferguson 3697 (2 copies only); Hill 2, 1157; Not in Sabin; O'Reilly-Reitmann 1039; Forbes 1431. Michelena y Rojas was a native of Venezuela and his narrative was printed in Spain for publication in Venezuela by subscription. Ferguson notes erroneously that this work contains accounts of all seven voyages made by the author, but in fact the entire work (apart from a brief note in the Preface) concerns his sixth and most important voyage, one of the rarest and least-known voyages to the Pacific. Departing from Mazatlan, Mexico, Michelena y Rojas crossed the Pacific in the years 1840-41, spending some 33 days exploring the Hawaiian Islands (to which he devotes 4 chapters, including portraits of Kamehameha III and Governor John Adams). From there he sailed to Tabiti, Rotuma and via Norfolk Island to Australia (with a fine plan of Sydney in 1840, a plate of part of the Botanic Gardens and another of the aboriginal inhabitants). He continued to Vanikoro (with an account of Dillon's discovery of the fate of La Perouse), Guam in the Marianas, the Caroline Islands, Philippines, Macao, and Singapore. His route is traced on the folding map and the author includes an account of the Papuans. Some doubt has been cast by Saul H. Riesenber on the authenticity of the narrative but it seems clear that it is an amalgam of personal observation and information from other contemporary sources. Michelena also published (1837) the official account of the Venezuelan exploring expedition up the Orinoco and down the Amazon Rivers, and later wrote a history of South American exploration published in 1867. #34806*

**A\$12,500.00**



- 49 **Scott, Ernest. LAPEROUSE.** Small 4to, First Edition; pp. 104;  
13 plates (including 1 folding & 2 full-page maps), 1 text illust.;  
original cloth; a nice copy. Sydney; Angus and Robertson; (1912).  
#41068 **A\$85.00**

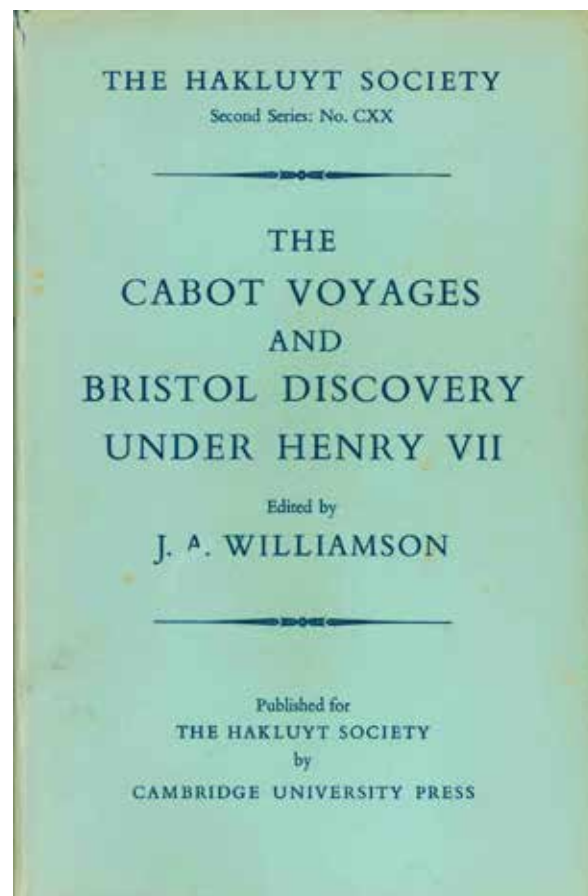





50 **Bourne, William.** **A REGIMENT FOR THE SEA** and other Writings on Navigation. By William Bourne of Gravesend, a Gunner (c. 1535-1582). Edited by E. R. G. Taylor. First Modern Edition; pp. xxxvi, 464; 16 plates (including 1 folding & several full-page charts), several text illustrations, reproductions of early title-pages, tables, etc., 3 appendices, bibliography, index; original cloth; a very good copy in worn & slightly defective dustwrapper. Cambridge; Published for the Hakluyt Society at the University Press; 1963. *\*\*\*Originally published in 1574. The work was perhaps "the earliest technical manual written by an Englishman". Hakluyt Society Second Series, No. 121. #41124* **A\$75.00**



- 51 **Williamson, James A. THE CABOT VOYAGES AND BRISTOL DISCOVERY UNDER HENRY VII.** With the Cartography of the Voyages by R. A. Skelton. First Edition; pp. xvi, 332; 4 sketch maps, folding frontispiece, 14 plates (13 maps, 4 folding), references, bibliography, index; original cloth; a very good copy in worn dustwrapper. Cambridge; Published for The Hakluyt Society at the University Press; 1962. #41145 **A\$95.00**




- 52 **Wagner, Henry R. SIR FRANCIS DRAKE'S VOYAGE AROUND THE WORLD.** Its Aims and Achievements. 4to, Facsimile Edition; pp. [ii], xii, 544(last blank); 9 folding map plates, 4 portrait plates, 61 text illustrations (maps, charts and views), extensive notes, 8 appendices, bibliography, index; original green cloth; a fine copy. [Amsterdam; N. Israel; 1969]. *\*\*\*First published in San Francisco by John Howell in 1926, this important analysis of Drake's voyage and many of the documents relating thereto is very scarce in its original edition.*  
#42789 **A\$150.00**




- 53 **Bowden, Keith Macrae.** **GEORGE BASS 1771-1803:** His Discoveries, Romantic Life and Tragic Disappearance. First Edition; pp. xii, 172(last blank); 1 double-page, 1 full-page & 1 text charts, 13 plates (of which 5 are charts), 3 appendices, index; original cloth (a little-marked); a very good copy in very slightly defective dustwrapper; scarce. Melbourne; Oxford University Press; (1952). *\*\*\*The manuscript of this work was awarded first prize in the Biography Section of the Victorian State Government Centenary Literary and Historical Competition.* #43367

**A\$165.00**



- 54 [Dana, Richard Henry; Jr.]. **TWO YEARS BEFORE THE MAST.** A Personal Narrative of Life at Sea. New-York: Harper & Brothers - 82 Cliff-Street. 1847. Cr. 12mo, Second Edition; pp. 484(last blank), 20(adv.); original dark brown cloth, lettered in gilt on spine; (extremities lightly worn; some very minor foxing & soiling); a very good copy; very scarce. New York; Harper & Brothers; 1847. *\*\*\*A scarce and much overlooked edition of this classic not in Spence, nor in Howes or Sabin; see Hill, page 392-3 (very little detail given); see Renard 398 (this copy). Harpers' "The Family Library, No. 106. Life Before the Mast" - gilt spine title. This edition is essentially a straight reprint of the first edition in later issue binding, with the addition of advertisements at the end.* #44415 **A\$650.00**

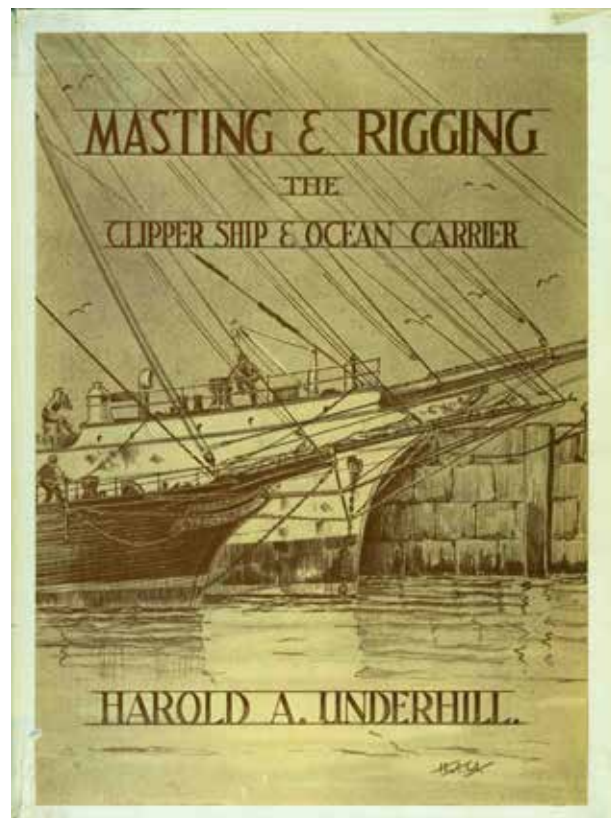


- 55 **Wallace**, Frederick William. **UNDER SAIL IN THE LAST OF THE CLIPPERS.** Cr. 4to, First Edition; pp. xii, 252(last blank); endpaper map, 41 plates, 2 appendices; original cloth; a fine copy; scarce. Glasgow; Brown, Son & Ferguson, Ltd.; (1936). #50008     A\$135.00




STRONG WINDS AND ARCHING SAILS.

- 56 **Underhill, Harold A. *MASTING AND RIGGING.*** The Clipper Ship & Ocean Carrier. With authentic plans, working drawings and details of the nineteenth and twentieth century sailing ship. Plans, Drawings and Details by the Author. Small cr. 4to, Ninth Impression; pp. xii, 304; frontispiece, 1 folding & 50 diagrams in text, 181 figures, several tables, 4 appendices, index; original plasticised papered boards, gilt; a nice copy in slightly torn & taped dustwrapper. Glasgow; Brown, Son and Ferguson; (1979). #50017 **A\$70.00**






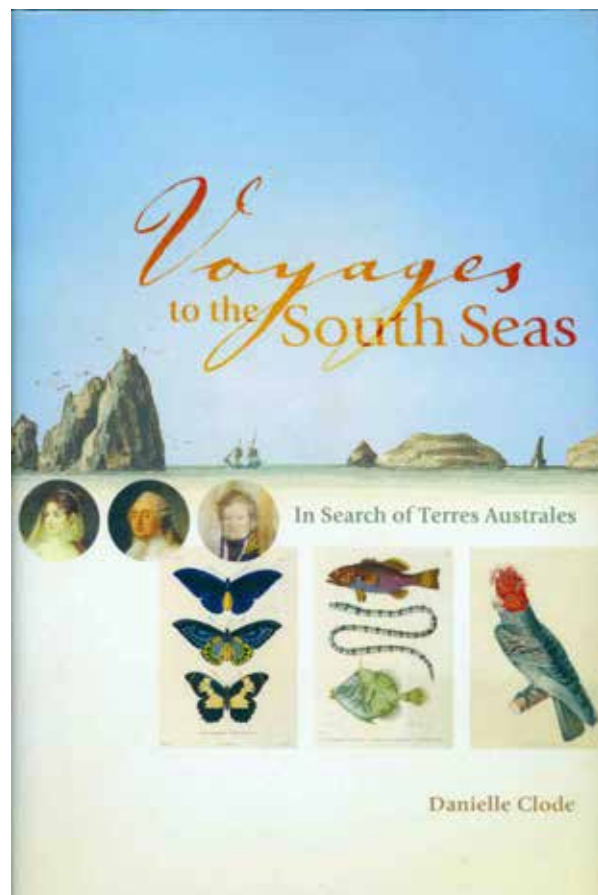
- 57 **Kidd, Flora. TO HELL OR MELBOURNE.** First Edition; pp. 130, [2]; original stiff wrappers; a very good copy. (Saint John, N.B.; The Marco Polo Project Inc.; 1993). \*\*\**A fictional adventure story based on historical facts of the "Marco Polo", the "fastest ship in the world".* #55547 **A\$30.00**




- 58 **Sams, Joseph: THE DIARY OF JOSEPH SAMs.** An Emigrant in the “Northumberland”, 1874. Edited with additional material by Simon Braydon and Robert Songhurst. First Edition; pp. x, 102; full-page map, 8 plates; original papered boards; a fine copy in dustwrapper. London; Her Majesty’s Stationery Office; (1982). #56038 **A\$40.00**



- 59 **Clode, Danielle. VOYAGES TO THE SOUTH SEAS.** In Search of Terres Australes. First Edition; pp. xxvi, 318(last blank); 32 coloured plates, several b/w. illustrations, notes, bibliography, index; original papered boards; a fine copy in dustwrapper. (Carlton); The Miegunyah Press; (2007). *\*\*\*Number 87 in the second numbered series of Miegunyah volumes. A most interesting and attractive book written from an unusual perspective and looking at the social, political and scientific milieu and the personages involved.* #57542 **A\$65.00**




- 60 **Severin, Tim.** **THE CHINA VOYAGE.** Across the Pacific by Bamboo Raft. Med. 8vo, First U.S. Edition; pp. [x], 326(last 9 blank); map, 16 coloured plates, numerous text illustrations; original quarter cloth; a fine copy in dustwrapper. Reading, Massachusetts; Addison-Wesley Publishing Company; (1995). #63286 **A\$45.00**




- 61 **Morris, Roger. PACIFIC SAIL.** Four Centuries of Western Ships in the Pacific. Oblong 4to, First Edition; pp. 192; a few maps, numerous coloured & b/w. illustrations, glossary, bibliography, index; original papered boards; a nice copy in dustwrapper. Auckland; David Bateman; (1987). *\*\*\*Including the Spanish, English, Dutch, Russian and French voyagers, Bligh, the Beagle, etc. and the Clipper ships, immigrant ships, and the sailing shipping trade generally: an excellent book.* #63837

**A\$95.00**



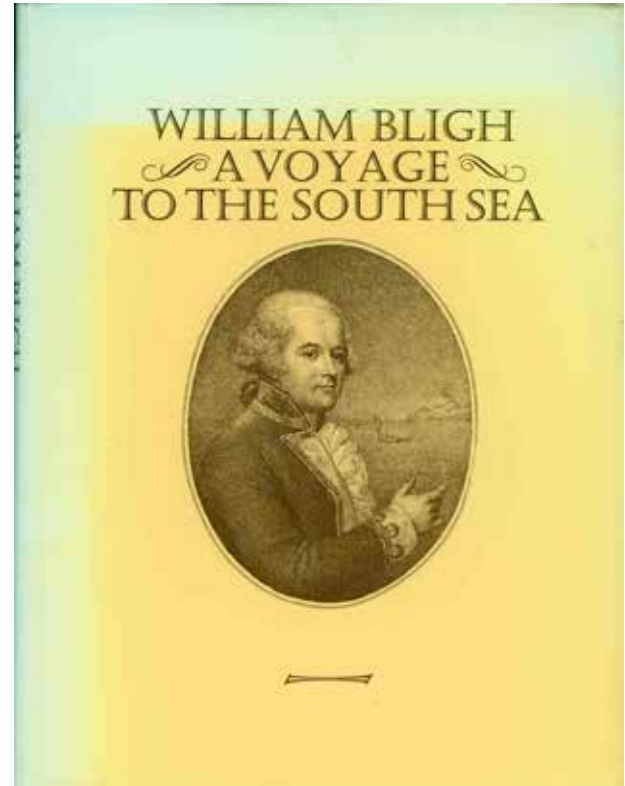
- 62 **Haws, Duncan. SHIPS AND THE SEA.** A Chronological Review. Large square 4to, First U.K. Edition; pp. 240; numerous coloured and b/w. maps, illustrations & diagrams, bibliography, index; original papered boards; (pp. 6-7 a little marked); a very good copy in dustwrapper. [London]; Hart Davis, MacGibbon; [1976]. #64091 **A\$50.00**





- 63 **Bligh, William: *A VOYAGE TO THE SOUTH SEA***, undertaken by Command of His Majesty, for the Purpose of Conveying the Bread-Fruit Tree to the West Indies, in His Majesty's Ship the *Bounty*, commanded by Lieutenant William Bligh. Including an Account of the Mutiny on Board the said Ship, and the Subsequent Voyage of Part of the Crew, in the Ship's Boat, from Tofoa, one of the Friendly Islands, to Timor, a Dutch Settlement in the East Indies. Demy 4to, Facsimile Edition; pp. [iv], [x], 264; 6 charts & plans (5 folding), 2 plates; original papered boards; (spine slightly faded; a little marginal foxing); a very good copy in faded dustwrapper. (Melbourne; Hutchinson; 1979). *\*\*\*Facsimile of the First Edition, London, George Nicol, M.DCC.XCII [1792] - see Ferguson 125. Although probably best known for the *Bounty* mutiny, Bligh was a superb seaman and made many discoveries and observations of value, both in the voyage of the *Bounty*'s launch subsequent to the mutiny and in his second voyage with the ships *Providence* and *Assistant*. #98*

**A\$95.00**






- 64 **Colnett, James. A VOYAGE TO THE SOUTH ATLANTIC AND ROUND CAPE HORN INTO THE PACIFIC OCEAN,** for the Purpose of Extending the Spermaceti Whale Fisheries, and other Objects of Commerce, by ascertaining the Ports, Bays, Harbours, and Anchoring Births [sic], in Certain Islands and Coasts in those Seas at which the Ships of the British Merchants might be Refitted. Undertaken and performed by Captain James Colnett, of the Royal Navy, in the Ship Rattler. 4to, Facsimile Edition; pp. [ii], iv, [iii]-vi, xviii, 182(last 3 blank); 6 folding charts, 3 folding plates; original white simulated vellum, lettered in gilt on blue panels on spine and front board; a fine copy. Amsterdam; N. Israel, & New York, Da Capo Press; (1968). \*\*\**Bibliotheca Australiana No. 36. The original edition printed for the Author at London, 1798 [Spence 309] is very scarce. This edition not in Spence; Renard 354. #701* **A\$135.00**




- 65 **Baudin, Nicolas.** **THE JOURNAL OF POST CAPTAIN NICOLAS BAUDIN**, Commander-in-Chief of the Corvettes Geographe and Naturaliste. Assigned by Order of the Government to a Voyage of Discovery. Translated from the French by Christine Cornell, B.A. (Hons.). Med. 4to, First Edition; pp. xxii, 610(last blank); 2 maps, frontispiece, 8 appendices, index; original cloth (lower corner bumped, otherwise a fine, clean copy). Adelaide; Libraries Board of South Australia; 1974. *\*\*\*The first publication in any language of Baudin's Journal.* #723

**A\$250.00**




66 **Cook, Captain James. A VOYAGE TOWARDS THE SOUTH POLE AND ROUND THE WORLD.** Performed in His Majesty's Ships the Resolution and Adventure, in the Years 1772, 1773, 1774 and 1775. In which is included, Captain Furneaux's Narrative of his Proceedings in the Adventure during the Separation of the Ships. Illustrated with Maps and Charts, and a Variety of Portraits of Persons and Views of Places; drawn during the Voyage by Mr. Hodges, and engraved by the most eminent Masters. 2 vols. med. 4to, Facsimile of First Edition; Vol. I, pp. [viii], xl, 378; portrait frontispiece, large folding chart & 6 smaller charts (2 double-page), 2 folding plans, 27 plates (10 double-page, 2 folding); Vol II, pp. [ii], [viii], 364, [ii] (folding plate), [367]-370, 369-396; 7 charts (3 folding), 20 plates (3 folding & 8 double-page), folding language table, appendices, including vocabularies; original canvas; (upper corner of Vol. I a little bumped); a nice set. [Adelaide; Libraries Board of South Australia; 1970]. \*\*\**Spence 318; Renard 370. Australiana Facsimile Editions No. 191. Only 781 sets were printed of this facsimile from the first edition of W. Strahan & T. Cadell, 1777. The pp. [viii] in Volume I contains an introduction written specially for this facsimile reprint by A. Grenfell Price and the pp. 369-396 in Vol. II contain Sir John Pringle's discourse on the health of mariners (from Cook's paper on the subject). The two sets of pages 369-70 contain variations in the text of Sir John Pringle's introduction.* #2162

**A\$750.00**




- 67 **Fitzgerald, Lawrence.** **JAVA LA GRANDE.** The Story of the Portuguese Discovery of Australia Circa 1521. Impl. 8vo, First Edition; pp. xx, 140; 81 maps, illustrations & figures, biography, index; original pictorial boards; a fine copy in slightly torn dustwrapper. (Hobart; The Publishers Pty. Ltd.); [1984]. \*\*\**Inscribed and signed by the Author.* #4943

**A\$145.00**



- 68 **Cook, Captain James: CAPTAIN COOK'S JOURNAL DURING HIS FIRST VOYAGE ROUND THE WORLD** made in H.M. Bark "Endeavour" 1768-71. A Literal Transcription of the Original MSS. With Notes and Introduction. Edited by Captain W. J. L. Wharton, R.N., F.R.S. Hydrographer of the Admiralty. Illustrated by Maps and Facsimiles. Cr. 4to, Facsimile Edition; pp. [vi], lvi, 400; frontispiece, 2 folding charts (1 in 2 sheets) at end, 4 other folding charts, portrait of Cook, 4 plates, including 2 facsimiles of log entries, index; (small inscription on pastedown); a fine copy in original canvas. Adelaide; Libraries Board of South Australia; 1968. *\*\*\*Originally published in 1893. Australiana Facsimile Editions No. 188 (1887 copies produced including a 1970 reprint).* #5036 **A\$425.00**

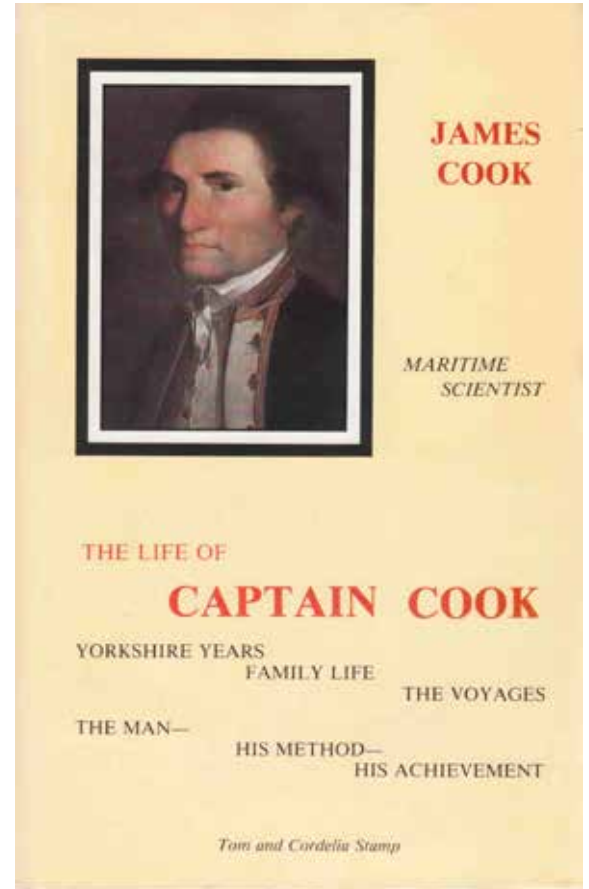


- 69 **Marchant, Leslie R. FRANCE AUSTRALE.** A study of French explorations and attempts to found a penal colony and strategic base in south western Australia 1503-1826. Med. 8vo, First Edition; pp. xvi, 384; 8 coloured plates, 72 illuasts & maps, 30 appendices, footnotes, bibliography, index; original papered boards; a fine copy in dustwrapper; scarce. (Perth; Artlook Books; 1982). #5188

**A\$165.00**

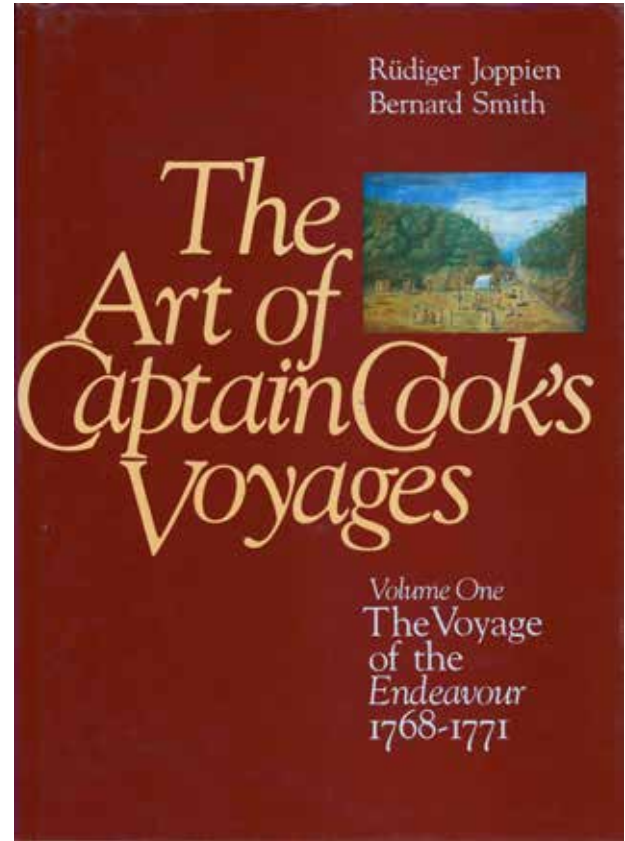


- 70 **Stamp**, Tom and Cordelia. **JAMES COOK MARITIME SCIENTIST.** First Edition; pp. xiv, 160(last blank); 10 illustrations (2 full-page), chronology, 3 appendices, bibliography, index; original papered boards; a nice copy in dustwrapper. Whitby; Caedmon of Whitby Press; (1978). #5313 **A\$45.00**







- 71 **Joppien, Rudiger & Smith, Bernard. THE ART OF CAPTAIN COOK'S VOYAGES.** Volume I: **The Voyage of the Endeavour 1768-1771** with a Descriptive Catalogue of all known original drawings and paintings of peoples, places, artefacts and events and original engravings associated with them. Pp. [xvi], 248(last blank); approx. 600 illusts. in col. & b/w., bibliog., index. Volume II: **The Voyage of the Resolution and Adventure 1772-1775** with a Descriptive Catalogue of all known original drawings and paintings of peoples, places, artefacts and events and original engravings associated with the Voyage. Pp. [xiv], 274; approx. 600 illusts. in col. & b/w.; bibliog., index. Volume III: **The Voyage of the Resolution and Discovery, 1776-1780** with a Descriptive Catalogue of all known original drawings and paintings of peoples, places, artefacts and events and original engravings associated with the Voyage. 2 vols.; pp. xxii, 234(last blank) [text]; pp. [viii], 235-670 [catalogue]; over 650 illusts. (93 in col.); 8 appendices, bibliog., index. Together, 3 vols. in 4, super roy. 4to, Vols. I & II, Second Impression, Vol. III, First Edition; a fine set in original cloth and dustwrappers, contained in original cloth slipcase. Melbourne; Oxford University Press; (1987). *\*\*\*A substantial and important work - many of the illustrations are previously unpublished. Only 500 copies of the First Edition of volumes I & II were done and these were sold out within days of publication; this second impression was issued in superior binding of cloth matching the volumes of the third voyage (the first edition of volumes I & II was in papered boards only). Included is an account of each voyage and notes on the artists. The third volume (in two parts) includes an interesting note on the publication of the Third Voyage (9 pp.) and a full account of the life and art of John Webber, the official artist on the voyage, and also William Ellis. The second part of each volume comprises a complete illustrated catalogue of the known first-hand work relating to the various voyages.* #6656 **A\$1350.00**



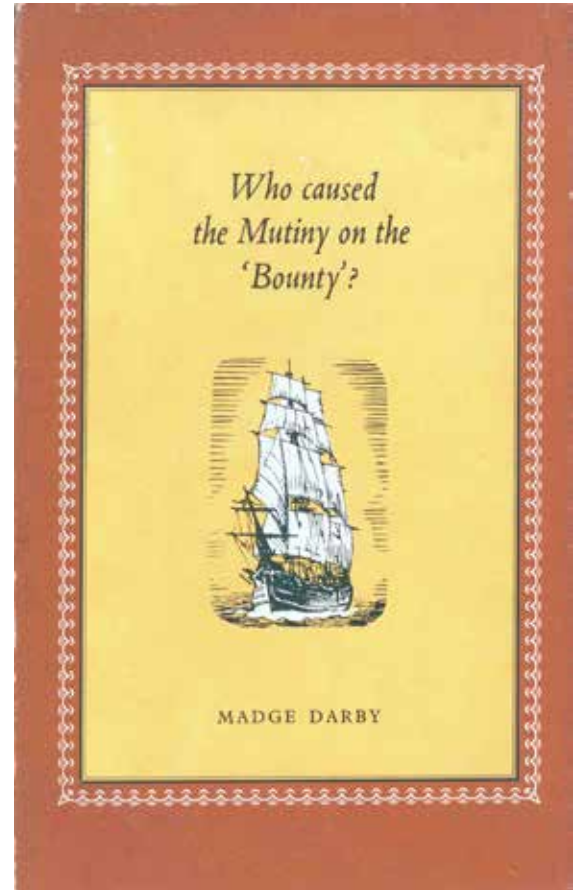
- 72 [Marra, John]. **JOURNAL OF THE RESOLUTION'S VOYAGE**, In 1772, 1773, 1774, and 1775. On Discovery to the Southern Hemisphere, by which the Non-Existence of an undiscovered Continent, between the Equator and the 50th Degree of Southern Latitude, is demonstratively proved. Also a Journal of the Adventure's Voyage, in the Years 1772, 1773, and 1774. With an Account of the Separation of the two Ships, and the most remarkable Incidents that befel each. Interspersed with Historical and Geographical Descriptions of the Islands and Countries discovered in the Course of their respective Voyages. Illustrated with a Chart, in which the Tracks of both Vessels are accurately laid down, and other Cuts. [Edited by D. Henry]. London: Printed for F. Newbery, at the Corner of St. Paul's Church-Yard. 1775. Facsimile Edition; pp. [ii], xiv, 328, [2](blank); long folding chart, 5 plates; original imitation vellum; a fine copy; scarce. Amsterdam; N. Israel; 1967. *\*\*\*Bibliotheca Australiana No. 15. This was the first published book to contain an account of the Antarctic regions based on actual knowledge. The track chart shows the three points of penetration of the Antarctic circle by the Resolution (the first accompanied by the Adventure - shortly afterwards the ships experienced great difficulty in keeping company due to the icy conditions, and were soon separated by a severe storm) and includes on the third occasion the notation "land seen" although the narrative makes it clear that this was by no means certain. Correspondence between Cook and the Admiralty indicates that the author was the Irishman, John Marra, whom Cook had picked up at Batavia on the Endeavour voyage, and who was gunner's mate on the Resolution. The work was edited by David Henry, editor and a voluminous contributor to the "Gentleman's Magazine" for many years, and author/editor of "An Historical Account of all the Voyages round the World", published in 4 volumes in 1773-4, to which in 1775 was added a fifth volume containing the Resolution voyage (i.e. the present account), and in 1786 a sixth, with an account of Cook's third voyage (Rickman's account). Hocken notes that "The preface discloses considerable knowledge of private matters connected with the voyage, and gives an account of the causes which led Mr. Banks and his staff to withdraw in high dudgeon from the expedition at the last moment." The publication of Marra's work preceded Cook's Official Account by at least 18 months.* #8236 **A\$500.00**



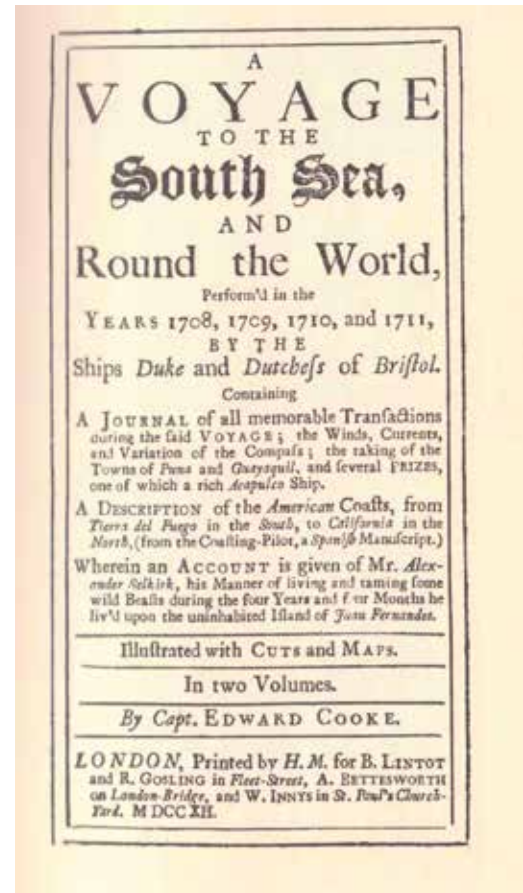
- 73 **Barrow, Sir John. THE MUTINY OF THE BOUNTY.** Edited by Gavin Kennedy. Roy. 8vo, Illustrated Edition; pp. 208; 7 coloured plates (1 double-page), about 80 b/w. illustrations (many full-page), & including several maps, 3-page reading list, index; original cloth; (name stamp on half-title); a very good copy in worn dustwrapper. Boston; David R. Godine; (1980). *\*\*\*A useful edition with facsimiles of interesting documents, paintings and contemporary title-pages.*  
#9269 **A\$110.00**




- 74 Darby, Madge. **WHO CAUSED THE MUTINY ON THE BOUNTY?** First Edition; pp. [vi], 128, [2](blank); a few text illustrations, appendix, index; original cloth; a nice copy in slightly worn dustwrapper. (Sydney); Angus and Robertson; (1965). \*\*\**Du Rietz 281.* #9360 **A\$85.00**



- 75 **Cooke**, Capt. Edward. **A VOYAGE TO THE SOUTH SEA**, and Round the World, Perform'd in the Years 1708, 1709, 1710, and 1711, by the Ships Duke and Dutchess of Bristol. Containing a Journal of all memorable Transactions during the said Voyage; the Winds, Currents, and Variation of the Compass; the taking of the Towns of Puna and Guayaquil, and several Prizes, one of which a rich Acapulco Ship. A Description of the American Coasts, from Tierra del Fuego in the South, to California in the North, (from the Coasting-Pilot, a Spanish Manuscript). Wherein an Account is given of Mr. Alexander Selkirk, his Manner of living and taming some wild beasts during the four Years and four Months he liv'd upon the uninhabited Island of Juan Fernandes. Illustrated with Cuts and Maps. 2 vols., Facsimile Edition; Vol. I, pp. [ii], [xxii], 432, [433-442](index); 4 folding & 1 full-page charts & plans, 16 plates; Vol. II, pp. [ii], [viii], xxiv, 328, [8](index), [2](blank); 2 folding & 2 full-page charts, 2 plates, 5 full-page & numerous smaller charts & 300-400 coastal diagrams in text, 3 folding journal tables; 10-page table of longitudes, separate index to each vol.; original vinyl; a fine set. [Amsterdam; N. Israel; 1969]. \*\*\**Bibliotheca Australiana* Nos. 51-52. *First published London, Printed by H. M. for B. Lintot [& others], 1712.* #15301 **A\$220.00**




- 76 **Frost, Alan. ARTHUR PHILLIP.** 1738-1814. His Voyaging. Cr. 4to, First Edition; pp. xii, 320; numerous maps (some double-page), 16 coloured plates, several illustrations, tables & text figures, notes & bibliography to each chapter, sources of illustrations, index; original papered boards; a nice copy in dustwrapper. Melbourne; Oxford University Press; (1987). #17549 **A\$150.00**






- 77 Spate, O. H. K. **The Pacific since Magellan, Volume 1. THE SPANISH LAKE.** Cr. 4to, First Edition; pp. xxiv, 376(last 3 blank); endpaper & 24 other maps, 20 illustrations, notes, index; original papered boards; a very good copy in torn dustwrapper. Canberra; Australian National University Press; 1979. *\*\*\*Including the voyages of Magellan, Drake and others.* #20875 **A\$85.00**






- 78 **Fanning, Edmund.** **VOYAGES TO THE SOUTH SEAS, INDIAN AND PACIFIC OCEANS,** China Sea, North-West Coast, Feejee Islands, South Shetlands, &c. &c. With an Account of the New Discoveries Made in the Southern Hemisphere, Between the Years 1830-1837. Also, The Origin, Authorization and Progress of the First American National South Sea Exploring Expedition. With Explanatory Notes relative to the Enterprise. By Edmund Fanning, Author of "Fanning's Voyages." Fourth Edition. New-York: William H. Vermilye. 1838. Demy 8vo, Facsimile Edition; pp. [ii], xii, 13-324; frontispiece, appendix; original pictorial cloth; a nice copy. [Upper Saddle River, N.J.; The Gregg Press; 1970]. *\*\*\*Renard 526. Facsimile of the "Fourth Edition" of a quite separate work from the Author's "Voyages Round the World" which was first published in 1833, and not reprinted until 1924. #25433* **A\$135.00**



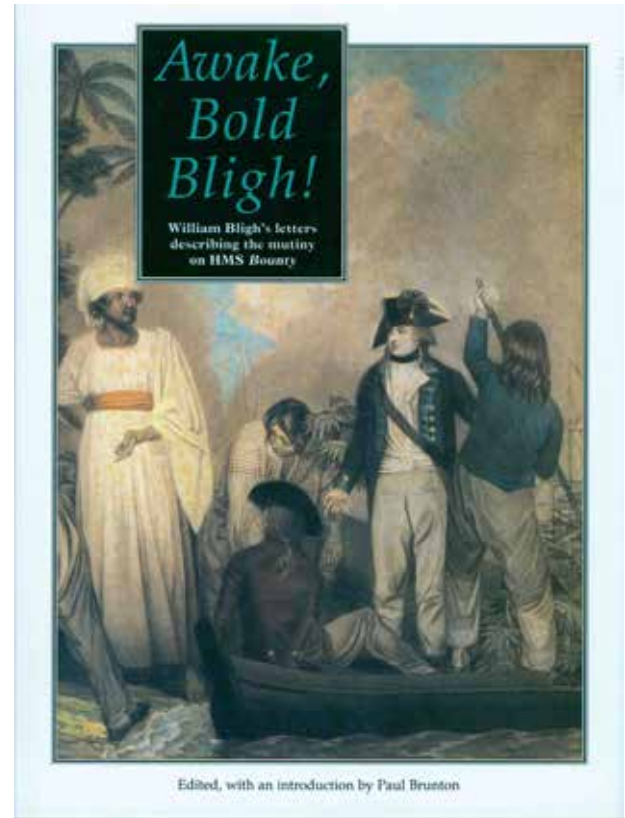
- 79 **Jarman, Robert. JOURNAL OF A VOYAGE TO THE SOUTH SEAS, IN THE "JAPAN;"** employed in the Sperm Whale Fishery, under the Command of Capt. John May. By Robert Jarman. First published at Beccles and London in 1838. Edited, with an Introduction, Notes, Chronology, and Index, by Robert M. Warneke, and faithfully reprinted from the original. Melbourne: Edition Renard 2009. 8vo, Deluxe Limited New Edition; pp. XII, vi, 242, [243]-318; portrait, introduction, extensive notes, chronology, references and index; fully section-sewn on tapes and hand-bound in original halfgrey goatskin with black moire cloth sides, top edge dyed, and marker ribbon. Melbourne; Edition Renard; 2009. *\*\*\*Deluxe limited edition of 70 numbered copies within the overall limitation of 200 copies for sale. A new edition of the very rare account first published in two issues in 1838 and until now never reprinted - see Forbes 1104, also Bagnall 2685 and Ferguson 2526 (and 2526a). Robert Jarman, the son of a printer at Beccles, joined the crew as a young man of twenty years on a whaling voyage to the South Seas in 1831. During the next three to four years young Robert's forecandle jottings were transformed into a lively and well-crafted tale. The primary theme is the hard, unrelenting search for whales, reflected in Jarman's methodical recording of encounters with other whalers and elaborated with graphic descriptions of the excitements and dangers of whaling with the inevitable accidents, injuries, and tragic deaths. After cruising the Japan Sea, the ship reached the Hawaiian Islands at the end of October 1832 and anchored at Honolulu. "The author noted 18 whalers in port. He describes the harbor and the method by which ships were towed in, and the Honolulu Fort, and the town and its native people" (Forbes). He tells also of surviving gales and near disaster when the Japan was dismantled in a hurricane, which forced the stricken ship to Sydney for extensive repairs. Jarman gives an interesting account of Sydney, with perceptive comments on convicts and their management and the Aborigines and their customs including the use of the boomerang. Subsequently the ship cruised around Rotuma, the Fiji Islands and New Zealand before returning to England. Along the way Jarman gives accounts of visits to bays and islands to trade for fresh provisions, and of longer stays at various ports for wood, water and to benefit the crew. A welcome respite from the rigors and grinding repetition of shipboard life, Jarman was obviously captivated by those of the natives who were friendly, and he perceptively and sympathetically described their modes of life, customs, and the effects of European intercourse and colonization. The scope and appeal of this book is enhanced by some lengthy passages on natural history, including observations on the social behaviour of sperm whales and encounters with sharks, other fish and birds. Because of several chance but pertinent events he was able to include commentaries on several dramatic episodes of Pacific maritime history, such as the Bligh mutiny and its aftermath, and recent massacres of ships crews by islanders -- a constant fear for lightly-armed visiting whalers.* #27823 **A\$325.00**



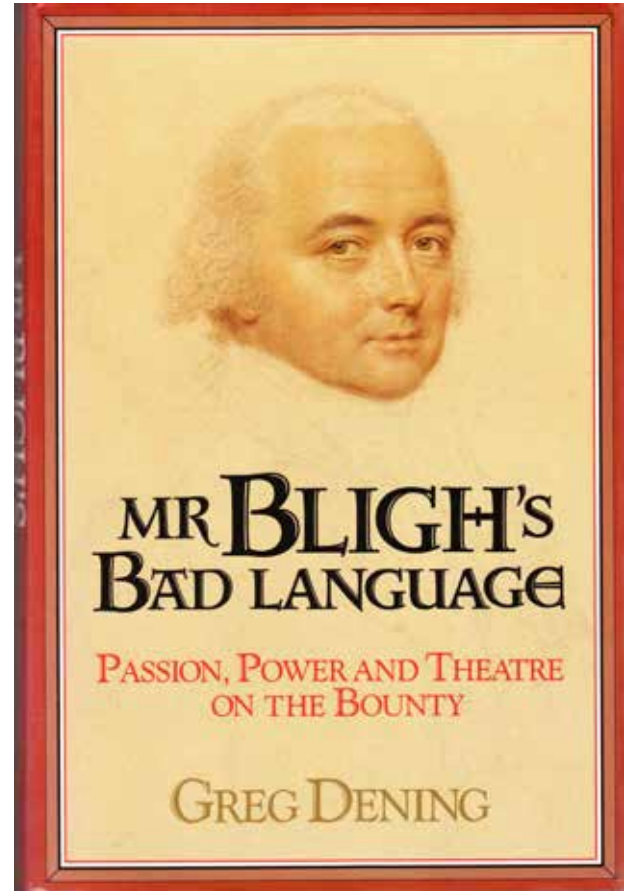
- 80 **Bligh, William. THE MUTINY ON BOARD H.M.S. BOUNTY 1789.** [The Log in Facsimile. Edited by Stephen Walters]. F'cap Folio, First Edition; pp. xiv, [190](last 2 blank); 9 illustrations by Roy Williams; original plasticised papered boards; a nice copy in dustwrapper. (Guildford, Surrey); Pageminster Press in association with Argot Press (Melbourne) & Mitchell Beazley; 1981. *\*\*\*Consisting of a Foreword by Stephen Walters, a list of The Bounty's Crew, and a facsimile of the portion of Bligh's handwritten log covering the events of the mutiny. Bligh's hand is unusually legible and easy to read.* #33114 **A\$110.00**

*The Mutiny  
On Board  
H.M.S. Bounty  
1789  
By  
William Bligh*

- 81 **Brunton, Paul.** **AWAKE, BOLD BЛИGH.** William Bligh's letters describing the mutiny on H.M.S. Bounty. Edited, with an introduction by Paul Brunton. 4to, First Edition; pp. [viii], 88; 15 illustrations including coloured portrait of Bligh's daughter & 4 other coloured illustrations, as well as complete coloured facsimile of the letters and transcription, short bibliography; original papered boards; a fine copy in dustwrapper. (Sydney); Allen & Unwin [and] State Library of New South Wales; (1989). #35417 **A\$45.00**

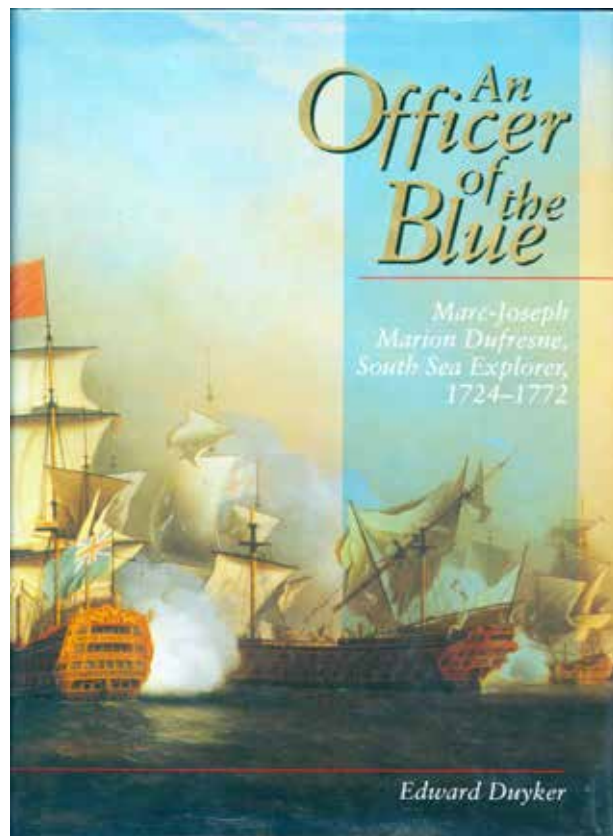


- 82 **Dening, Greg.** **MR BLIGH'S BAD LANGUAGE.** Passion, Power and Theatre on the Bounty. Med. 8vo, First Edition; pp. [ii], xii, 450 (last 5 blank); several maps & illustrations including portraits of many of the people connected with Bligh, notes, references bibliography, index; original cloth; a nice copy in dustwrapper. (Cambridge); Cambridge University Press; (1992). *\*\*\*A compelling and useful new contribution, with much interesting background on the Bounty Mutiny and subsequent developments over 200 years.*  
#35904 **A\$35.00**



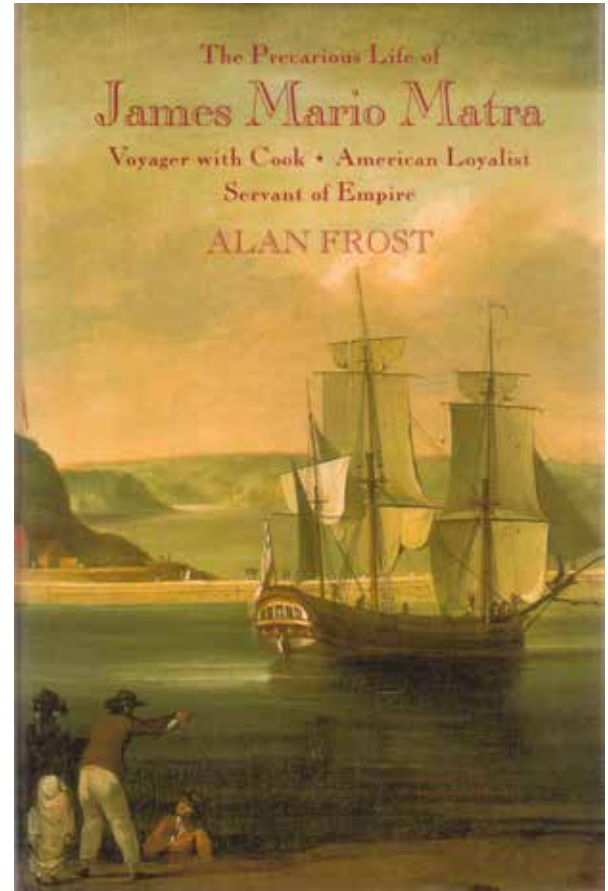


- 83 **Duyker, Edward.** **AN OFFICER OF THE BLUE.** Marc-Joseph Marion Dufresne, South Sea Explorer, 1724-1772. Med. 8vo, First Edition; pp. xviii, 230(last blank); 13 maps, 28 plates (11 coloured), glossary, 4 appendices, extensive notes, bibliography, index; original papered boards; a fine copy in dustwrapper; scarce. Melbourne; Melbourne University Press; 1994. *\*\*\*Number 16 in the fine series of books published under the Miegunyah Press imprint and a superb and interesting production. The French explorer, Marion Dufresne has been largely neglected by French, English and Australian writers alike, but he reached Tasmania before the English and his expedition was the first to encounter the Tasmanian Aborigines and amongst the earliest of the European visitors to New Zealand. His life is remarkable for its high adventure and the parallels with the life of the great English navigator, James Cook. He played a part in the rescue from Scotland of Bonnie Prince Charlie, made numerous voyages to the East, including amongst his discoveries the most westerly islands of the Indian Ocean. Like Cook, he was a brilliant mariner who learned his craft in merchant shipping before joining the French Royal Navy, was involved in scientific efforts to observe the transit of Venus, and perished (in New Zealand) at the hands of Polynesian natives. This excellent and well-produced biography fills a glaring gap in the exploration literature and we recommend it highly. Only 1000 copies were printed and it was soon out-of-print.* #42680 **A\$295.00**




- 84 **Frost, Alan.** **THE PRECARIOUS LIFE OF JAMES MARIO MATRA.** Voyager with Cook. American Loyalist. Servant of Empire. With the assistance of Isabel Moutinho. Med. 8vo, First Edition; pp. xiv, 266(last blank); 12 plates (including several maps), notes, sources, bibliography, index; original canvas; a fine copy in dustwrapper. (Carlton, Melbourne); The Miegunyah Press; (1995). *\*\*\*Number Six in the second numbered Miegunyah Press series: 1000 copies were printed. Using his letters and a probing biographical narrative, Frost builds up a picture of Matra, an important, but little-known figure in Australian history. An enigmatic American who sailed with Cook, Matra (who changed his name from Magra) was the first (in 1771) to have published a major book on the "Endeavour" voyage, and strove to found a colony in New South Wales for dispossessed American loyalists, only to end his days as Consul at Tangier.* #48600

**A\$70.00**

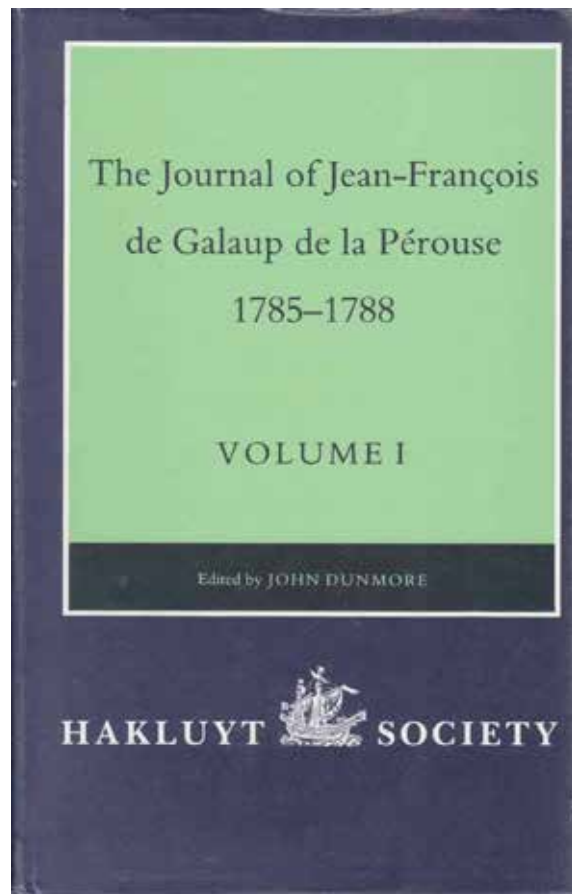




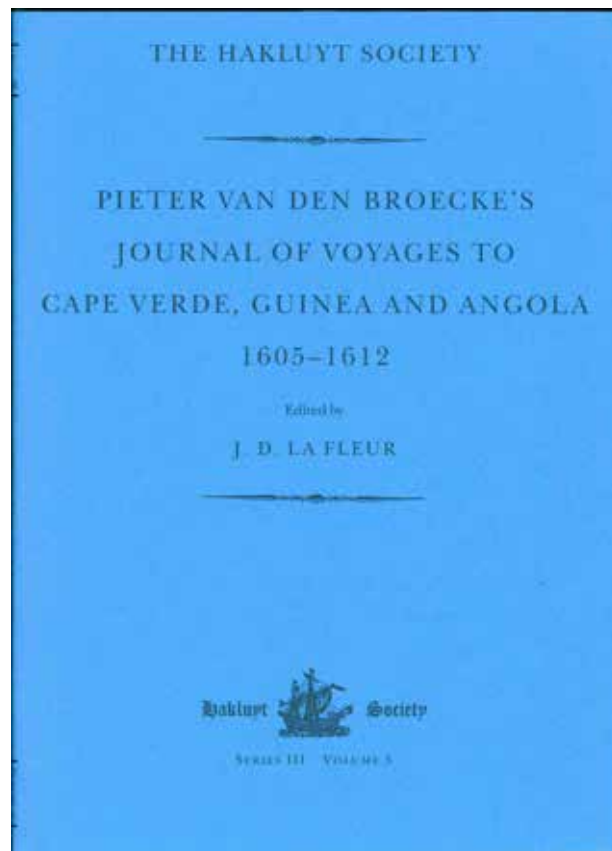
- 85 **Parkin, Ray. H. M. BARK ENDEAVOUR.** Her place in Australian History. With an Account of her Construction, Crew and Equipment and a Narrative of her Voyage on the East Coast of New Holland in the Year 1770. With Plans, Charts and Illustrations by the Author. Med. 4to, **First Edition**; pp. xii, 468; 25 maps, 31 full- & half-page ship drawings and 12 smaller, several sourced from original drawings by Sydney Parkinson, 2 reproductions of original drawings by Parkinson, 15 other illustrations by Ray Parkin (mostly views), notes, bibliography, index; original cloth, gilt; together with, in cloth folding case, 15 detailed ship drawings and plans by Ray Parkin, each 800 by 580 mm., and sourced from original Admiralty drawings supplemented by sketches of Sydney Parkinson, artist on the "Endeavour"; a fine set in cloth slipcase. (Melbourne); The Miegunyah Press; (1997). **\*\*\*Edition limited to 1000 copies for sale. Number Thirteen in the second Miegunyah Press series. A magnificent production; a long-overdue detailed analysis of Captain James Cook's ship, fully placed in the context of her time. The "Endeavour" is one of the most famous ships in maritime history, yet surprisingly few details of her were known to any but a small number of maritime historians. More than twenty-five years before publication of this book, Ray Parkin, seaman, author and artist was amazed to find how little was known and recorded of this ship, and set out to document everything he could discover. His researches were encouraged by that renowned scholar and chronicler of James Cook, Professor J. C. Beaglehole. The result is the most painstaking study of the "Endeavour" yet undertaken and a unique account of a great voyage of discovery: the passage of the "Endeavour" up the east coast of Australia (then called New Holland) in the year 1770. Written for the scholar, mariner and layperson alike, Ray Parkin has recreated for the reader the very "experience" of being on board H. M. Bark "Endeavour". With meticulous research, he reveals what she looked like, how she sailed, how she smelled; all aspects of daily life on board. No part of the ship or her functioning is too insignificant for his enquiries. How many strands of yarn were there in the ships cable? (954) Did the ship have a lightning conductor? (Yes) What was the diameter of the main mast? (21 inches). The work is divided into two sections: Part I, The World of the Ship, details the sailor and his environment, the Captain, the ship herself, scurvy and provisioning, the ship's company, and remarks on individuals come to notice through misfortune or by their sins and adventures. The text is accompanied by a series of plans and figures depicting the ship's architecture and construction, her deck plan, rigging, sails, armament, boats, cables, anchors and accommodation. Fifteen of these are reproduced as large folding full-size sketches in the accompanying folding case. Part II, The Voyage (up the east coast of Australia), is a masterly synthesis of the Ships Log and the journals of James Cook, Sydney Parkinson and Joseph Banks, supplemented where illuminating and appropriate, by extracts from the journals of other members of the ship's complement, and with an interpretive commentary and clearly drawn explanatory charts. The Author, Ray Parkin, was born in Melbourne and joined the Royal Australian Navy in 1928, spending eighteen years in the service. He was on board HMAS "Perth" in 1942 when the cruiser was sunk in Sunda Strait, killing two thirds of her complement. After the sinking Mr Parkin spent three and a half years as a Japanese prisoner of war in Java, on the Burma-Siam railway and in coal mines in Japan. His vivid accounts of these experiences in World War II were published by the Hogarth Press: "Out of the Smoke" (1960), "Into the Smother" (1963), and "The Sword and the Blossom" (1967). At the end of the war Mr Parkin completed a fine arts course. He worked on the Melbourne waterfront until his retirement in 1975 when he went to London to continue his research on the "Endeavour". "H. M. Bark Endeavour", is an absorbing book: discursive, erudite, at times poetic; full of wisdom, insight and information. It is an ESSENTIAL companion and supplement to the standard works on Cook's voyages. Sadly, Ray Parkin died in May, 2005. #49819** **AS\$450.00**



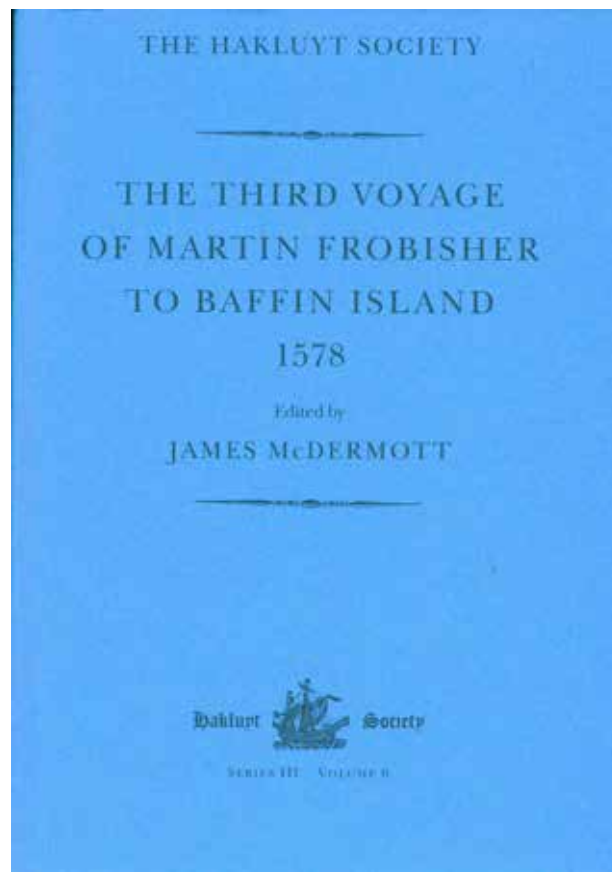
- 86 **Dunmore**, John; Translated and edited by. **THE JOURNAL OF JEAN-FRANCOIS DE GALAUP DE LA PEROUSE 1785-1788.** 2 vols., First Edition; Vol. I, pp. [ii], ccxl, 232, [2](blank); 8 maps (5 double-page), 3 plates; Vol. II, pp. [ii], vi, [ii](blank), 233-616(last 3 blank); frontis, 5 maps, 20 plates, 4 appendices (including the Master Rolls), sources, bibliography, index; original cloth; a fine set in slightly worn dustwrappers. London; Hakluyt Society; 1994-95. \*\*\**Hakluyt Society Second Series, Volumes 179 & 180.* #52436 **A\$220.00**



- 87 **La Fleur, J. D.**; Translator and Editor. **PIETER VAN DEN BROECKE'S JOURNAL OF VOYAGES TO CAPE VERDE, GUINEA AND ANGOLA (1605-1612)**. Super roy. 8vo, First Edition; pp. xvi, 144(last 5 blank); coloured frontispiece, 7 full-page maps, full-page b/w. illust, 3 appendices, bibliography, 3 indices; original cloth; gilt; a fine copy in dustwrapper. London; The Hakluyt Society; 2000. *\*\*\*Another fine production from the Hakluyt Society in the handsome new livery of the Third Series of which this is Volume 5.*  
#64323 **A\$85.00**

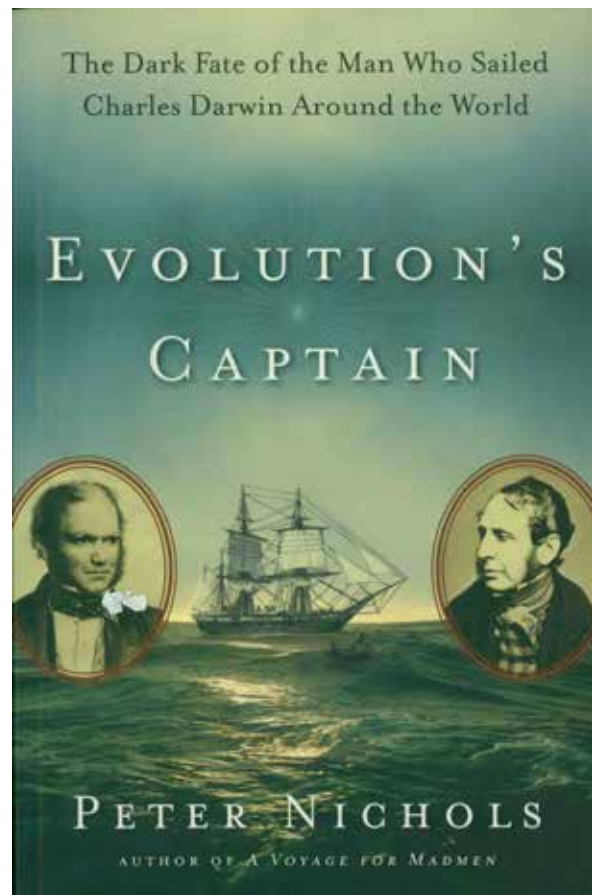


- 88 McDermott, James; Editor. **THE THIRD VOYAGE OF MARTIN FROBISHER TO BAFFIN ISLAND 1578.** Roy. 8vo, First Edition; pp. xii, 276(last 8 blank); 6 maps & plates, a few text illustrations, bibliography, index; original cloth; a fine copy in dustwrapper. London; The Hakluyt Society; 2001. \*\*\**Another fine production from the Hakluyt Society in the handsome new livery of the Third Series of which this is Volume 6.* #64515 **A\$85.00**



- 89 **Nichols, Peter.** **EVOLUTION'S CAPTAIN.** The dark fate of the Man Who Sailed Charles Darwin Around the World. Med. 8vo, First Australian Edition; pp. [viii], 328; map, a few illustrations, sources; original pictorial stiff wrappers; a very good copy. (Sydney); HarperCollins Publishers; (2003). *\*\*\*Captain FitzRoy.*  
#66358

A\$30.00



# GASTON RENARD Pty. Ltd.

Established 1945  
(A.C.N. 005 928 503)  
ABN: 68 893 979 543  
[www.GastonRenard.com](http://www.GastonRenard.com)

*Postal Address:*  
P.O. Box 1030,  
Ivanhoe, Melbourne,  
Victoria, 3079, Australia.

*Electronic communications:*  
Telephone: +61 (0)3 9459 5040  
FAX: +61 (0)3 9459 6787  
E-mail: [books@GastonRenard.com](mailto:books@GastonRenard.com)

## NOTICE TO CUSTOMERS:

This is our one hundred and seventy-seventh short list. We hope you find something of interest.

We intend to produce many more lists in future on a variety of subjects and we would prefer where possible to send these by email as PDF file attachments or links to files on our Website. This has the obvious advantage of reducing costs and enhancing the speed of delivery and the email/PDF versions will also be enhanced with colour illustrations. A fully illustrated version of this list in pdf format is also available on our website or will be emailed on request. Likewise we encourage you to send orders by email, fax or telephone.

If you would like to receive future lists please indicate your interests by email (preferred) or by using the form below by fax or post. If you would like to receive ALL lists (email only) please let us know also. If for any reason you do not wish to receive any more of these lists, also please let us know and we will cease and desist.

We have experimented with a number of forms for emailing orders to us but many security systems now prevent such links from working correctly so we suggest simply emailing us at: [books@GastonRenard.com](mailto:books@GastonRenard.com) and copying and pasting the entries of the items you want from the list above. If you encounter any difficulties, please let us know! For orders by fax or by post please use the Order Form at end.

Some previous short lists (available on request):

<b>SHORT LIST NO. 176</b>	<b>THE G-LIST (A MISCELLANY).</b>	<b>88 ITEMS.</b>
<b>SHORT LIST NO. 175</b>	<b>HEREDITY AND GENETICS.</b>	<b>84 ITEMS.</b>
<b>SHORT LIST NO. 174</b>	<b>LOCAL HISTORY.</b>	<b>96 ITEMS.</b>
<b>SHORT LIST NO. 173</b>	<b>NAVAL HISTORY.</b>	<b>81 ITEMS.</b>
<b>SHORT LIST NO. 172</b>	<b>LIMITED EDITIONS.</b>	<b>77 ITEMS.</b>
<b>SHORT LIST NO. 171</b>	<b>THE F-LIST (A MISCELLANY).</b>	<b>78 ITEMS.</b>
<b>SHORT LIST NO. 170</b>	<b>DARWIN ON BOTANY.</b>	<b>51 ITEMS.</b>
<b>SHORT LIST NO. 169</b>	<b>EXPLORATION AND TRAVEL.</b>	<b>89 ITEMS.</b>
<b>SHORT LIST NO. 168</b>	<b>EVOLUTION. (A MISCELLANY)</b>	<b>86 ITEMS.</b>

Some previous short lists (continued):

<b>SHORT LIST NO. 167</b>	<b>MILITARY HISTORY.</b>	<b>79 ITEMS.</b>
<b>SHORT LIST NO. 166</b>	<b>THE E - LIST.</b>	<b>81 ITEMS.</b>
<b>SHORT LIST NO. 165</b>	<b>THE DESCENT OF MAN.</b>	<b>47 ITEMS.</b>
<b>SHORT LIST NO. 164</b>	<b>AUSTRALIANA.</b>	<b>92 ITEMS.</b>
<b>SHORT LIST NO. 163</b>	<b>D LIST (A MISCELLANY).</b>	<b>86 ITEMS.</b>
<b>SHORT LIST NO. 162</b>	<b>THE PACIFIC REGION.</b>	<b>76 ITEMS.</b>
<b>SHORT LIST NO. 161</b>	<b>ON THE ORIGIN OF SPECIES.</b>	<b>96 ITEMS.</b>
<b>SHORT LIST NO. 160</b>	<b>THE C-LIST (A MISCELLANY).</b>	<b>90 ITEMS.</b>
<b>SHORT LIST NO. 159</b>	<b>BOOKS ON BOOKS, BOOKPLATES, PRINTING, &amp;C.</b>	<b>79 ITEMS.</b>
<b>SHORT LIST NO. 158</b>	<b>THE BEAGLE VOYAGE.</b>	<b>103 ITEMS.</b>
<b>SHORT LIST NO. 157</b>	<b>THE B-LIST (A MISCELLANY).</b>	<b>83 ITEMS.</b>
<b>SHORT LIST NO. 156</b>	<b>NATURAL HISTORY &amp; SCIENCE.</b>	<b>74 ITEMS.</b>
<b>SHORT LIST NO. 155</b>	<b>THE A-LIST (A MISCELLANY).</b>	<b>79 ITEMS.</b>
<b>SHORT LIST NO. 154</b>	<b>AUSTRALIANA.</b>	<b>92 ITEMS.</b>
<b>SHORT LIST NO. 153</b>	<b>LEONARDO DA VINCI &amp; ART.</b>	<b>62 ITEMS.</b>
<b>SHORT LIST NO. 152</b>	<b>AFRICA.</b>	<b>82 ITEMS.</b>
<b>SHORT LIST NO. 151</b>	<b>WORLD WAR ONE.</b>	<b>86 ITEMS.</b>
<b>SHORT LIST NO. 150</b>	<b>NAUTICAL BOOKS.</b>	<b>86 ITEMS.</b>
<b>SHORT LIST NO. 149</b>	<b>MISCELLANY.</b>	<b>90 ITEMS.</b>
<b>SHORT LIST NO. 148</b>	<b>LANGUAGE AND DICTIONARIES.</b>	<b>82 ITEMS.</b>
<b>SHORT LIST NO. 147</b>	<b>VOYAGES AND TRAVELS.</b>	<b>76 ITEMS.</b>
<b>SHORT LIST NO. 146</b>	<b>PRINTING, PAPERMAKING &amp; BOOKS ON BOOKS.</b>	<b>75 ITEMS.</b>
<b>SHORT LIST NO. 145</b>	<b>NATURAL HISTORY</b>	<b>87 ITEMS.</b>
<b>SHORT LIST NO. 144</b>	<b>AUSTRALIANA.</b>	<b>94 ITEMS.</b>
<b>SHORT LIST NO. 143</b>	<b>AN END OF YEAR MISCELLANY.</b>	<b>88 ITEMS.</b>
<b>SHORT LIST NO. 142</b>	<b>THOMAS HENRY HUXLEY &amp; JOSEPH DALTON HOOKER.</b>	<b>61 ITEMS.</b>
<b>SHORT LIST NO. 141</b>	<b>A SELECTION OF BEAUTIFUL AND INTERESTING BOOKS.</b>	<b>64 ITEMS.</b>
<b>SHORT LIST NO. 140</b>	<b>LITERATURE AND LITERARY CRITICISM.</b>	<b>77 ITEMS.</b>
<b>SHORT LIST NO. 139</b>	<b>HUMAN EVOLUTION &amp; OTHER WORKS BY WRITERS ON THE TOPIC.</b>	<b>68 ITEMS.</b>



