

# GASTON RENARD Pty. Ltd.

*Postal Address:*

P.O. Box 1030,  
Ivanhoe, Melbourne,  
Victoria, 3079, Australia.

Established 1945

(A.C.N. 005 928 503)

**ABN: 68 893 979 543**

**[www.GastonRenard.com](http://www.GastonRenard.com)**

*Electronic communications:*

Telephone: +61 (0)3 9459 5040

FAX: +61 (0)3 9459 6787

E-mail: [books@GastonRenard.com](mailto:books@GastonRenard.com)

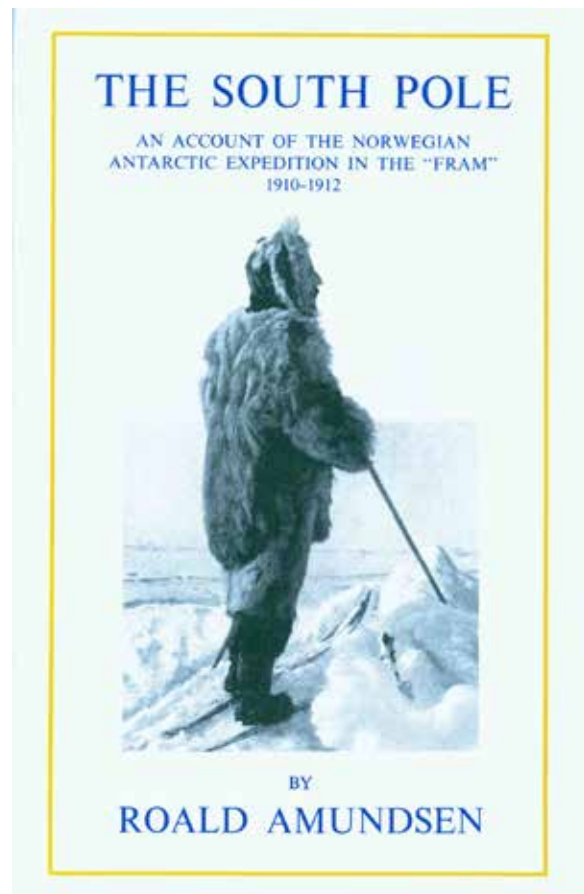
---

**SHORT LIST No. 169 - 2015.**


**EXPLORATION AND TRAVEL.**

---

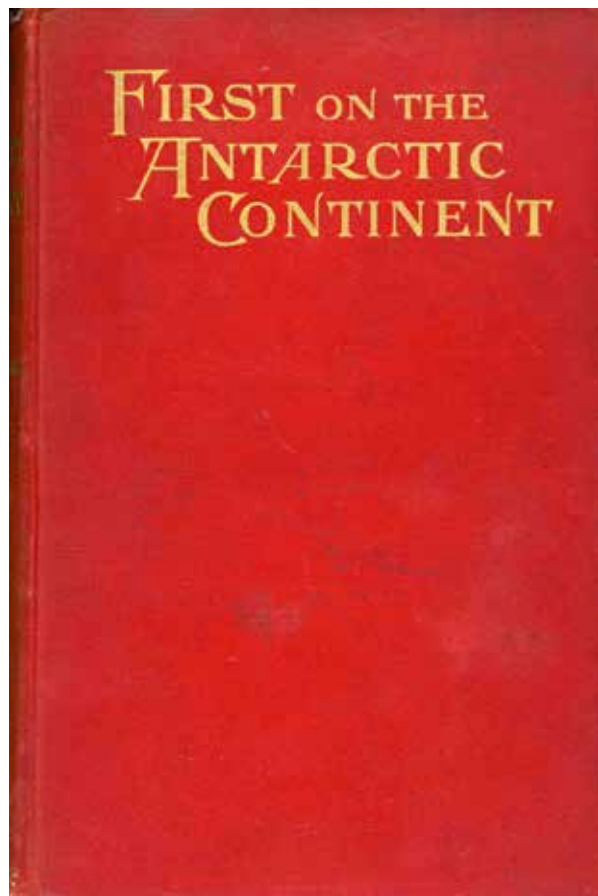
- 1 **Amundsen, Roald. THE SOUTH POLE.** An Account of the Norwegian Antarctic Expedition in the "Fram", 1910-1912. Translated from the Norwegian by A. G. Chater. 2 vols. in 1, Facsimile Edition; pp. [iv], xxxvi, 392; x, 458 (last 9 blank); 6 maps (including 1 folding), 100 plates, folding diagram of the "Fram", several text figures; appendices, index; original blue papered boards, spine gilt; endpapers foxed; otherwise a fine copy in dustwrapper. St. Lucia; University of Queensland Press; (1976). \*\*\**A facsimile of the First Edition by John Murray, see Spence 28 - variant imprint; Renard 22; Rosove 9.D2.* #3945 **A\$220.00**




- 2 [Bechervaise, John; & 38 other Authors]. **ANTARCTICA:** Great Stories from the Frozen Continent. Med. 4to, First Edition; pp. 320; 1 double-page & 2 full-page maps & numerous smaller ones throughout (mainly coloured), hundreds of coloured & b/w. photos, gazetteer to the maps, general index; original slick, colour-illustrated boards; (a very slight bump to lower board); a nice copy in dustwrapper. Sydney, London, [etc.]; Published by Reader's Digest; (1985). *\*\*\*As with so many other Reader's Digest reference books (as opposed to the condensed variety) a very useful and informative reference, well illustrated, and now out of print and much sought after. Renard 104. #12799 A\$165.00*




- 3 **Borchgrevink, C. E.**; Commander of the Expedition. **FIRST ON THE ANTARCTIC CONTINENT:** Being an Account of the British Antarctic Expedition 1898-1900. First Edition; pp. xvi, 334, 32(adv); 3 folding tinted maps by William Colbeck, 19 full-page plates (including photogravure portrait frontispiece), 178 photos. in text (including text map), appendices, index; original red cloth, gilt; (boards very slightly marked; a very small stain at top of frontispiece & title-page; nevertheless a very nice copy); very scarce. London; George Newnes, Ltd.; 1901. *\*\*\*Spence 151; U.S.N. 23-52.11; Renard 153; Rosove 45.A1.b. The secondary binding.* #33961      **A\$2200.00**



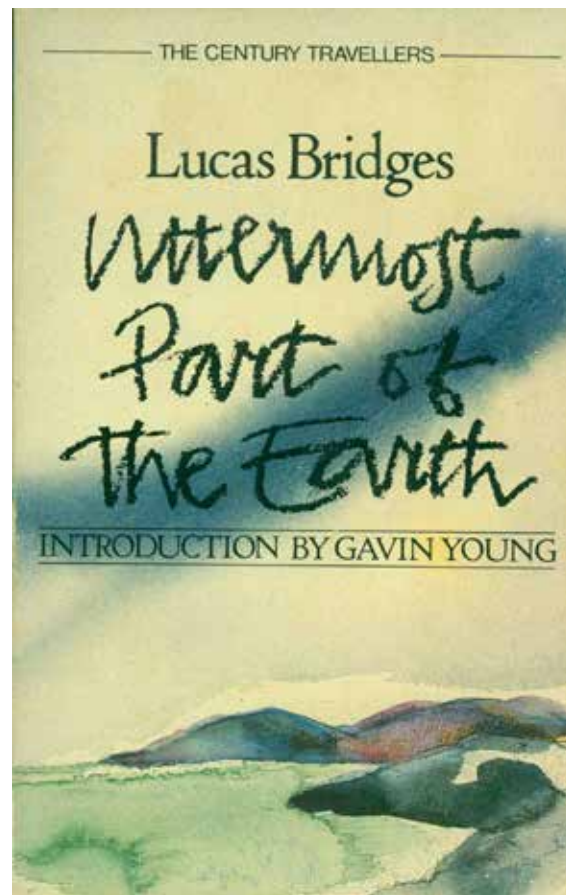
- 4 **Bowden, K. M. CAPTAIN JAMES KELLY OF HOBART TOWN.** First Edition; pp. xii, 128(last 2 blank); 2 full-page & 1 other maps, 7 plates (1 double-page), 4 appendices, notes, bibliography; original cloth; a nice copy in slightly worn dustwrapper. (Parkville); Melbourne University Press; (1964). #9084 **A\$65.00**



- 5 Bown, Stephen R. **THE LAST VIKING.** The Life of Roald Amundsen. Med. 8vo, First Edition, Second Impression; pp. xxii, 362(last 5 blank); several sketch maps, 16 plates, sources, bibliography, index; original papered boards; a very good copy in dustwrapper. (Boston); A Merloyd Lawrence Book, Da Capo Press, A Member of the Perseus Books Group; (2012). #66626 **A\$35.00**



- 6 **Bridges, E. Lucas. **UTTERMOST PART OF THE EARTH.****  
[Introduction by Gavin Young]. Demy 8vo, Facsimile Edition; pp.  
xxii, 23-558; 1 double-page & 3 full-page maps, portrait, 3 appendices,  
index of natives & general index; original stiff wrappers; a nice copy.  
London; Century; (1987). \*\*\**Tierra del Fuego. First published in  
1948.* #65416 **A\$20.00**

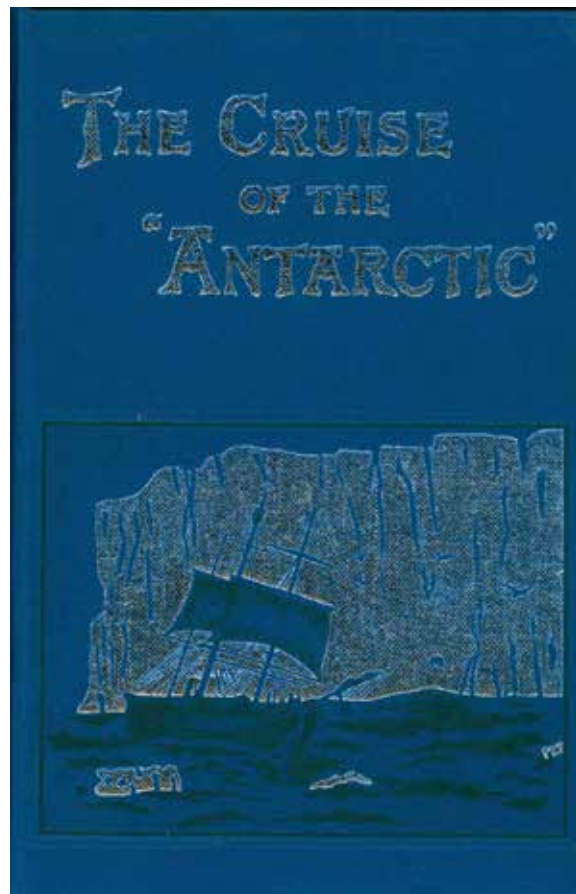




- 7 **Bull, H. J.** **THE CRUISE OF THE 'ANTARCTIC'** to the South Polar Regions. With Frontispiece by W. L. Wyllie, A.R.A., and Illustrations by W. G. Burn Murdoch. Facsimile Edition; pp. xxii, 244(last blank); 12 plates, appendices; original dark blue cloth, decorated in silver & black; a fine copy. (Bungay, Suffolk); The Paradigm Press, Bluntisham Books; 1984. *\*\*\*With new introduction by D. W. H. Walton, pp. [xv]-xxi. Renard 221; Rosove 55.B1.*

#4812

A\$265.00





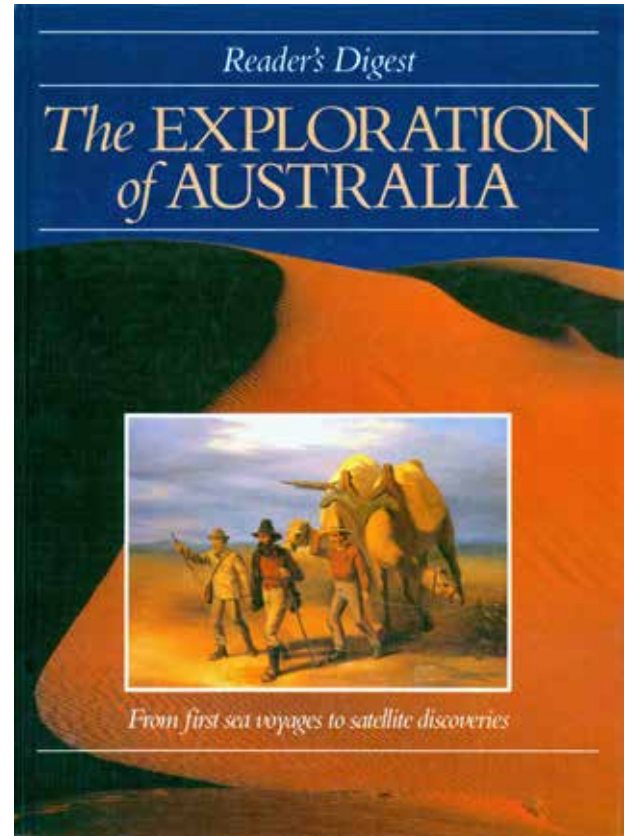
- 8 Byrd, Richard Evelyn. **FLIEGER UBER DEM SECHSTEN ERDTEIL.** Meine Sudpolexpedition 1928/30. Mit 75 Abbildungen und 2 Karten. First Edition in German; pp. 280; 2 maps (1 double-page), 47 plates, index; original cloth; a very good copy. Leipzig; F. A. Brockhaus; 1931. \*\*\**German edition of "Little America"*.  
#8921 **A\$75.00**



- 9 **Byrd, Richard Evelyn; Rear Admiral, U.S. Navy, Ret. **ANTARCTIC DISCOVERY.**** The Story of the Second Byrd Antarctic Expedition. Introduction by Claude A. Swanson, Secretary of the U.S. Navy. Thick med. 8vo, First U.K. Edition; pp. xxiv, 424(last 3 blank); endpaper maps, full-page map, portrait frontispiece & 45 plates; appendix, index; original mid-blue cloth, spine lettered in gilt; (some mild foxing); a very good copy. London; Putnam; (1936). \*\*\**Spence 230; U.S.N. 23-101.4; Renard 256 (collation incorrect and here corrected). Entirely reset from the U.S. Edition and printed in England.* #3977 **A\$95.00**



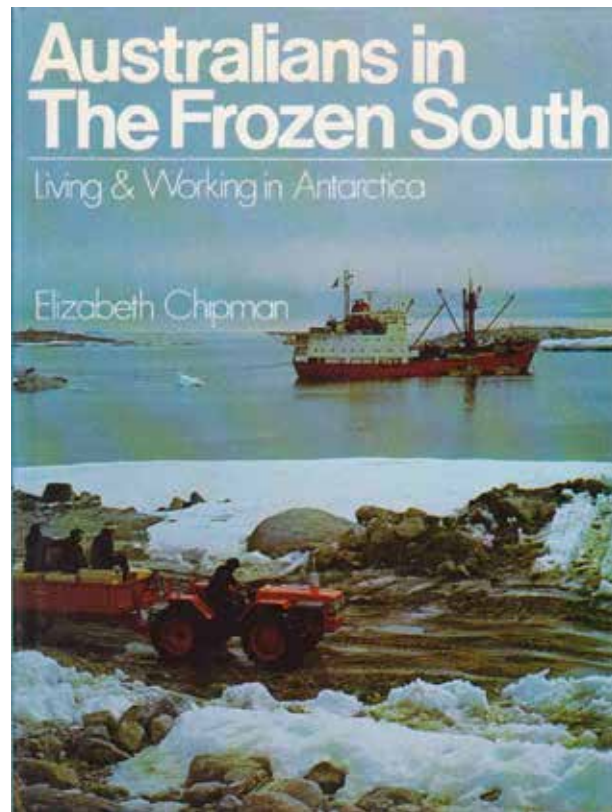
- 10 Cannon, Michael. **THE EXPLORATION OF AUSTRALIA.** 4to, First Edition; pp. 304; numerous coloured illustrations, & maps., chronology, bibliography, index; original pictorial boards; a very good copy. Sydney; Reader's Digest; [1987]. *\*\*\*A useful overview of Australian exploration, well-illustrated, both from contemporary sources and with modern photographs of the localities.* #43434      **A\$100.00**




- 11 **Charcot, Jean. AUTOUR DU POLE SUD.** Expedition du "Pourquoi Pas?" 1908-1910. 88 illustrations d'après les photographies de Mm. Charcot, Gain, Godfroy et Senouque. Cr. 8vo; pp. xii, 358; double-page map, numerous illustrations; binder's cloth, with original off-white wrappers printed in red & black bound in; (edges of text leaves browned); scarce. Paris; Ernest Flammarion, Editeur; (1910) [but 1926?]. \*\*\**An abridged edition of "Le Pourquoi-Pas? dans l'Antarctique", this edition is not in Spence, nor in Rosove, but similar to his 65.D2. There is a probable date - 1926 - on rear wrapper.* #35524 **A\$50.00**



- 12 **Chipman, Elizabeth.** **AUSTRALIANS IN THE FROZEN SOUTH.** Living & Working in Antarctica. Cr. 4to, First Edition; pp. [vi], 90; 2 maps, 16 coloured plates, numerous illustrations, bibliography, index; original pictorial boards; a nice copy in dustwrapper. (Melbourne); Nelson; (1978). *\*\*\*Not in Spence; Renard 330.* #3990 **A\$35.00**



- 13 **Christie's:** **THE POLAR SALE INCLUDING THE SHACKLETON COLLECTION.** [London], Tuesday 25 September 2001. 4to; pp. 358; 250 lots, lavishly illustrated in colour; original pictorial wrappers; estimates; list of prices realised loosely inserted; a fine copy. London; Christie's; 2001. *\*\*\*A wonderful collection of books, photographs, manuscripts, original diaries and relics, mostly relating to Antarctica, but including some Arctic material.* #23941      **A\$60.00**




14 **Christie's: THE NEIL SILVERMAN COLLECTION.**

[London], Wednesday 25 September 2002. 4to, Special Clothbound Issue; pp. 244; 270 lots, lavishly illustrated in colour; original cloth; estimates; list of prices realised loosely inserted; a fine copy. London; Christie's; 2002. *\*\*\*A wonderful collection of books, photographs, manuscripts, original diaries and relics, mostly relating to Antarctica, but including a little Arctic and some South American material.*


#23948

**A\$65.00**





- 15 **Christie's:** **THE POLAR COLLECTION OF ANDREAS ZÜST.** [London], Thursday 9 May 2002. 4to; pp. 190; 237 lots, lavishly illustrated in colour; original pictorial wrappers; estimates; list of prices realised loosely inserted; a fine copy. London; Christie's; 2002. *\*\*\*A wonderful collection of books, photographs, manuscripts, original diaries and relics, relating to both Antarctica and the Arctic regions, including the search for the North-West Passage and material on the Eskimo.* #23949 **A\$45.00**




16 Colwell, Max. **THE VOYAGES OF MATTHEW FLINDERS.**

Demy 4to, First Edition; pp. 152(last blank); numerous maps (some double-page & full-page), lavishly illustrated with full-page coloured & b/w. plates & other illustrations, index; original papered boards; a very good copy in dustwrapper. Sydney; Paul Hamlyn; (1970).

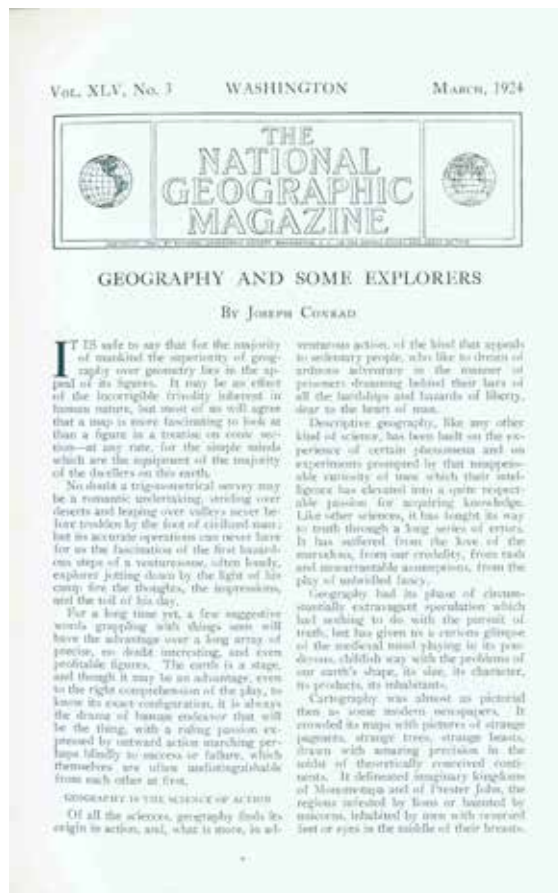
#5253

A\$75.00



## SIXTEEN ANTARCTIC PHOTOS BY HERBERT PONTING

- 17 **Conrad, Joseph. *GEOGRAPHY AND SOME EXPLORERS.***  
 Super roy. 8vo; pp. 239-274; map, 28 photos. (mostly full-page, including 16 of the Antarctic by Herbert G. Ponting, & one by Frank Hurley of Torres Strait); plain wrappers. Washington; extracted from *The National Geographic Magazine*, March; 1924. #46888 A\$40.00




## COOK'S THREE VOYAGES

18 **Cook**, Captain James: **THE OFFICIAL ACCOUNTS OF COOK'S THREE VOYAGES ROUND THE WORLD.** A fine collection of the First Editions, comprising:-

**First Voyage: AN ACCOUNT OF THE VOYAGES** undertaken by Order of His Present Majesty for making Discoveries in the Southern Hemisphere, and successively performed by Commodore Byron, Captain Wallis, Captain Carteret and Captain Cook, in the Dolphin, the Swallow and the Endeavour: [etc.]. 3 vols., med. 4to, First Edition; Vol. I, 21 charts & plates; Vol. II, 22 charts & plates; Vol. III, 9 charts & plates; some occasional spotting and offsetting from plates, but a very good, generally clean set. Printed for W. Strahan; & T. Cadell, 1773. *\*\*\*One of the earliest issues, without the Directions for Placing the Cuts as noted by Holmes (No. 5), but complete with the chart of the Streights of Magellan (this possibly supplied from another copy, but we have seen other sets in a similar configuration).*


**Second Voyage: A VOYAGE TOWARDS THE SOUTH POLE AND ROUND THE WORLD.** Performed in His Majesty's Ships the Resolution and Adventure, in the Years 1772, 1773, 1774, and 1775. Written by James Cook, Commander of the Resolution. In which is included, Captain Furneaux's Narrative of his Proceedings in the Adventure during the Separation of the Ships. [Etc.]. 2 vols., med. 4to., First Edition; Vol. I, portrait frontis. & 36 charts & plates; Vol. II, 27 charts and plates; 8 plates with imprints cropped or shaved by the binder (as often, owing to the plates being engraved too large for the size of the text), 2 folding charts in Vol. II with neatly repaired tears); ; a very good, clean set. Printed for W. Strahan & T. Cadell, 1777.

**Third Voyage: A VOYAGE TO THE PACIFIC OCEAN.** Undertaken by the



Command of His Majesty, for making Discoveries in the Northern Hemisphere. To determine the Position and Extent of the West Side of North America; its Distance from Asia; and the Practibility of a Northern Passage to Europe. Performed under the Direction of Captains Cook, Clerke, and Gore, in His Majesty's Ships the Resolution and Discovery; in the Years 1776, 1777, 1778, 1779, and 1780. [Etc.]. 3 vols., med. 4to, & atlas, large folio, First Edition; Vol. I, 7 charts & views (5 folding); Vol. II, 12 charts & plates (7 folding); Vol. III, 6 charts (2 folding), folding comparative table of languages, 7 appendices (Pp. 491-558); some offsetting of plates to text, but generally very fine and clean; Atlas, 2 large folding charts & 61 plates; in a splendid unsophisticated contemporary German binding of full calf, with red oval title label on front board: "Kupfer zu Cook's Reisen", and attractive block-printed rose paste-paper endpapers; (top & bottom of spine expertly & unobtrusively repaired; some foxing of tissues and consequent mild marginal foxing to some of the plates, but generally very clean, with excellent impressions); a fine set. London; Printed by W. and A. Strahan; 1784.< Together 8 vols. text, med. 4to, & folio atlas; in all 202 fine, engraved maps, charts, portraits, costume plates, views, etc.; the text volumes in contemporary full calf, uniformly rebacked in contemporary style, the atlas in near-matching contemporary full calf as described above; a very attractive set. London; W. Strahan [etc.]; 1773-1784. \*\*\*See Holmes 5, 24 & 47; Beddie 648, 1216, 1543; Hill I, Pp. 139-40, 61-62; Hill 2, Nos. 782, 358 & 361. *A complete collection of First Editions of the three voyages, of which the "long-delayed official account of the third voyage was so eagerly awaited by the public that it was sold out on the third day after publication ...." (Holmes). The third voyage is the first issue of the first edition of which Forbes (No. 62) says: "It is in fact one of the most important English books published in the last quarter of the eighteenth century."* [A fuller description with complete pagination, etc. is available on request]. #36600

**A\$57,500.00**



- 19 **Fisher**, Margery & James. **SHACKLETON**. Drawings by W. E. How who served with the “Endurance” Expedition. First Edition; pp. xvi, 560(last blank); 8 maps & plans (including double endpaper maps and 2 double-page text maps), 48 plates, 4 full-page & 28 other text illustrations including several facsimiles of original documents, (26 illustrations by W. E. How, who served on the Endurance Expedition); 6 appendices, including chronology, references & bibliography, index; original cloth; a very good copy. (London); Barrie; (1957). \*\*\**Spence 460. Death notice of Shackleton’s only daughter, Cecily, tipped onto half-title with pencilled annotation by one who attended the memorial service beneath.* #4014 **A\$135.00**




'The Boss', 1915

Harley

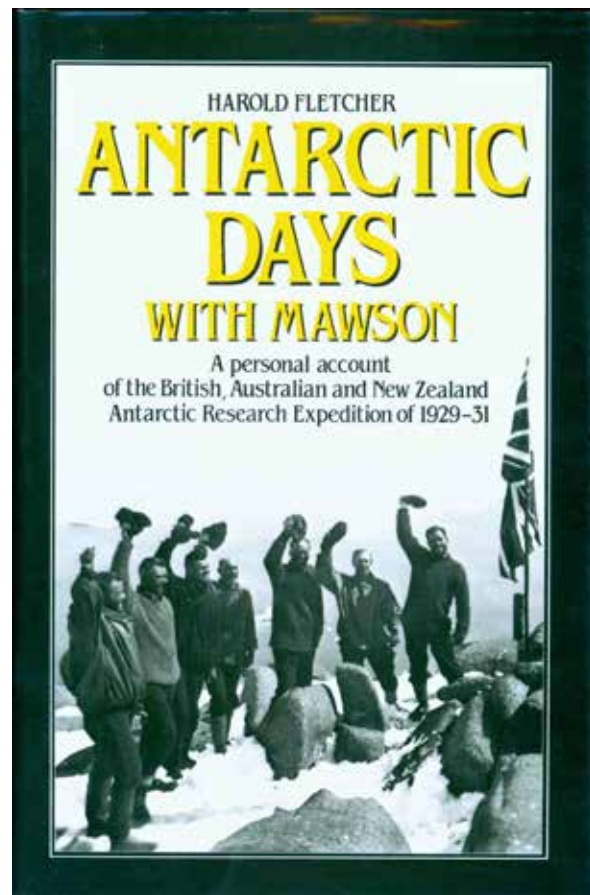


- 20 **Fitzgerald**, Brigadier L. **POINT HICKS TO CAPE HOWE.**  
Cook's Landfall -- 19 April 1770. First Separate Edition; pp. [ii],  
[579]-596, [2](blank); 4 illustrations, 2 tables; stapled, as issued; a very  
good copy. [Melbourne]; Reprinted from the Victorian Historical  
Magazine, Vol. 42, No. 3; August, 1971. #18333 **A\$25.00**





- 21 **Fletcher, Harold.** **ANTARCTIC DAYS WITH MAWSON.** A personal account of the British, Australian and New Zealand Antarctic Research Expedition of 1929-31. First U.K. Edition; pp. 316(last 3 blank); endpaper & 3 other maps, 18 full-page & double-page illustrations; original grey cloth-grained papered boards, spine lettered in white; a fine copy in pictorial dustwrapper. (London); Angus & Robertson Publishers; (1984). \*\*\**Renard 541.* #4012      **A\$110.00**




22 **Flinders, Matthew: MATTHEW FLINDERS' NARRATIVE OF HIS VOYAGE IN THE SCHOONER FRANCIS:** 1798.

Preceded and followed by Notes on Flinders, Bass, the Wreck of the Sidney [sic] Cove, by Geoffrey Rawson, with engravings by John Buckland Wright. F'cap folio; pp. [iv](blank), 102, [8](blank); map & 8 engravings; original buckram, gilt (slightly flecked); top edge gilt; a very good copy. [London]; printed in Great Britain at The Golden Cockerel Press; 1946. *\*\*\*Edition limited to 750 numbered copies. Included are the following - Bass's Journal of the Whaleboat Voyage; The Voyage of the "Sidney Cove"; The Shipwreck of the "Sidney Cove"; Flinders' Account of the Wreck of the "Porpoise" and "Cato"; etc.*

#30393


A\$650.00



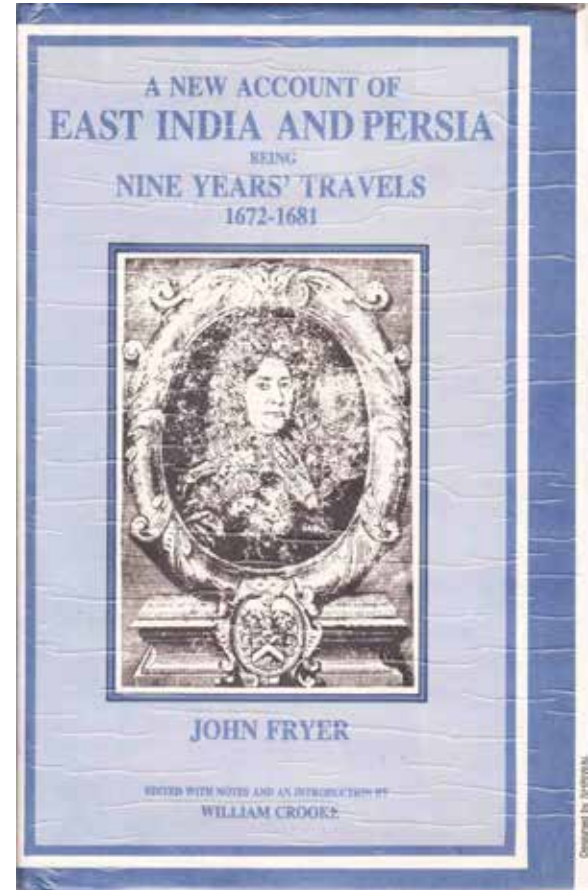
- 23 **Foster, Sir William; Editor. THE TRAVELS OF JOHN SANDERSON IN THE LEVANT 1584-1602.** With his Autobiography and Selections from his Correspondence. Facsimile Edition; pp. [iii]-xliv(as issued), 322; 5 maps(3 full-page), 5 illustrations, 3 appendices, index; original buckram; a fine copy. Nendeln/Liechtenstein; Kraus Reprint Limited; 1967. *\*\*\*First published by the Hakluyt Society in 1931, Second Series, No. 67.* #34108      **A\$85.00**




- 24 **Fricker**, Dr. Karl. **ANTARKTIS**. Roy. 8vo, First Edition; pp. [ii], viii, 230, [8](adv.); coloured folding map, 8 plates, numerous text illustrations & a few maps, index; original decorated half cloth, limp boards; uncut; (upper corner cut from front board; internally fine and clean); a very good copy; scarce. Berlin; Schall & Grund; 1898. \*\*\**Bibliothek der Landerkunde herausgegeben von Alfred Kirchoff und Rudolf Fitzner, Band I. Spence 484; Rosove 143.A1.* #36042 **A\$225.00**



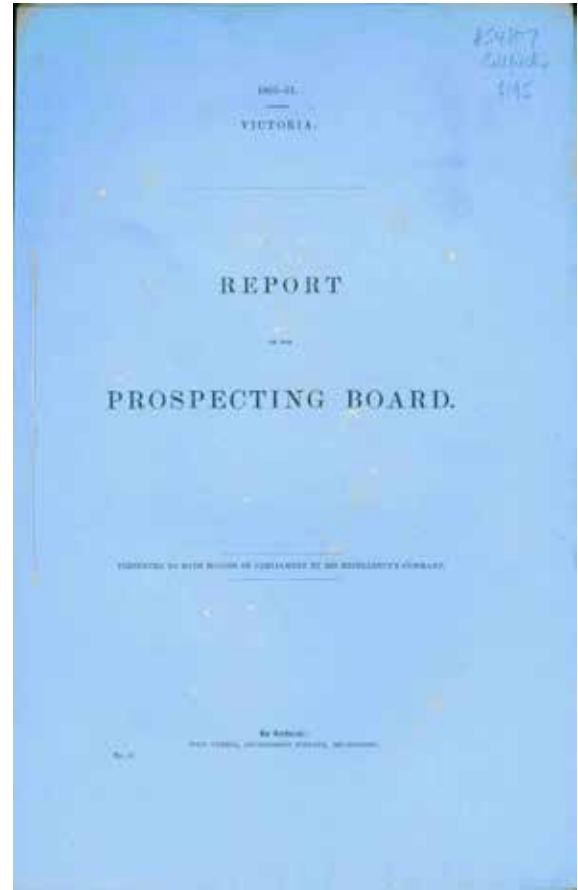
- 25 Fryer, John. **A NEW ACCOUNT OF EAST INDIA AND PERSIA.** Being Nine Years' Travels 1672-1681. Edited with Notes and an Introduction by William Crooke. 3 vols., Facsimile Edition; Vol. I, pp. xlii, 354(last blank); 2 maps, 5 plates (2 folding) & facsimile of title-page of original edition of 1698; Vol. II, pp. viii, 374(last 3 blank); full-page map; Vol. III, pp. x, 274(last 3 blank); folding plate, bibliography, index; original cloth; a very good set in dustwrappers. New Delhi; Asian Educational Services; 1992. *\*\*\*A rather crudely produced facsimile of The Hakluyt Society edition of 1909; first published in 1698.* #32342 **A\$75.00**



- 26 **Giles, Ernest.** **AUSTRALIA TWICE TRAVERSED:** The Romance of Exploration, Being a Narrative Compiled from the Journals of Five Exploring Expeditions into and through Central South Australia, and Western Australia, from 1872 to 1876. 2 vols., Facsimile Edition; Vol. I, pp. lx, 322(last 2 blank); 3 folding maps, 22 illustrations (11 full-page), index; Vol. II, pp. xii, 364(last blank); 3 folding maps, 23 illustrations (10 full-page), appendix, index; original illustrated papered boards; (slight offsetting of a few pp. in Vol. I); a fine set. No modern imprint [Sydney; Doubleday Australia; N.D. 1979]. *\*\*\*Originally published 1889; see Ferguson 9914. #5027* **A\$295.00**

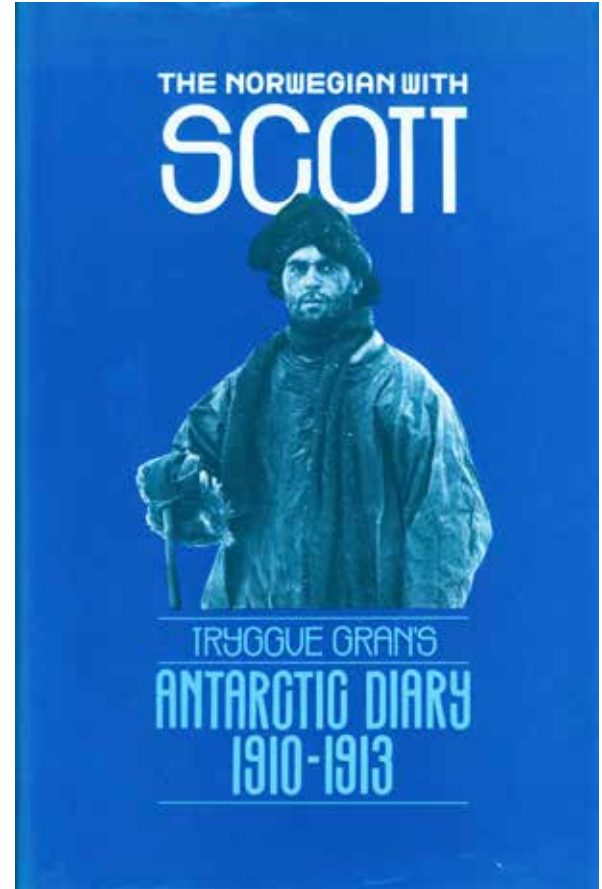


- 27 **Goldfields: 1860-61. Victoria. REPORT OF THE PROSPECTING BOARD.** Presented to both Houses of Parliament by His Excellency's Command. F'cap folio; pp. 24(last blank); sewn, as issued; (slightly foxed); scarce. Melbourne; John Ferres, Government Printer; 1861. \*\*\**Explorations of Messrs. Howitt, Nicholson and Phillips in Gippsland and elsewhere.* #54807 **A\$195.00**

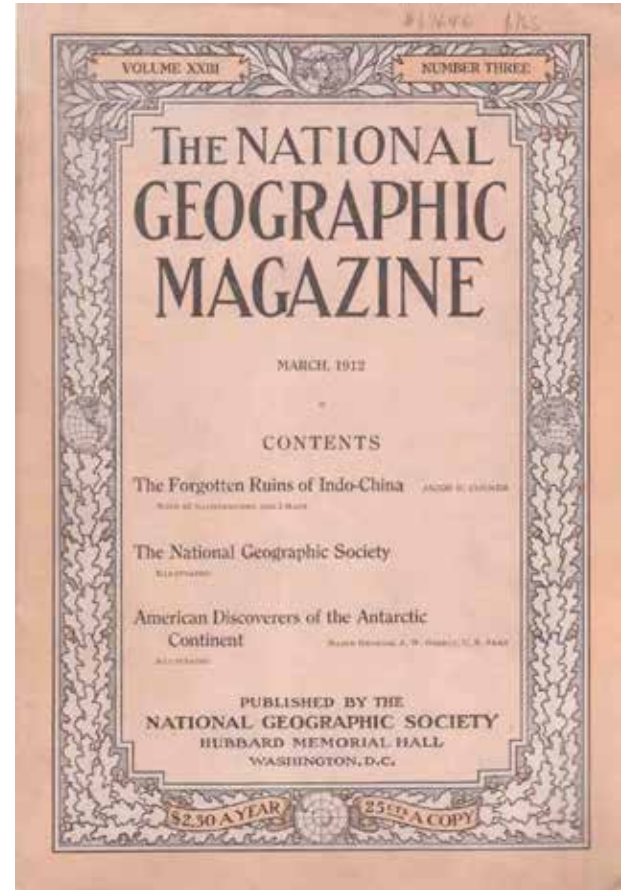




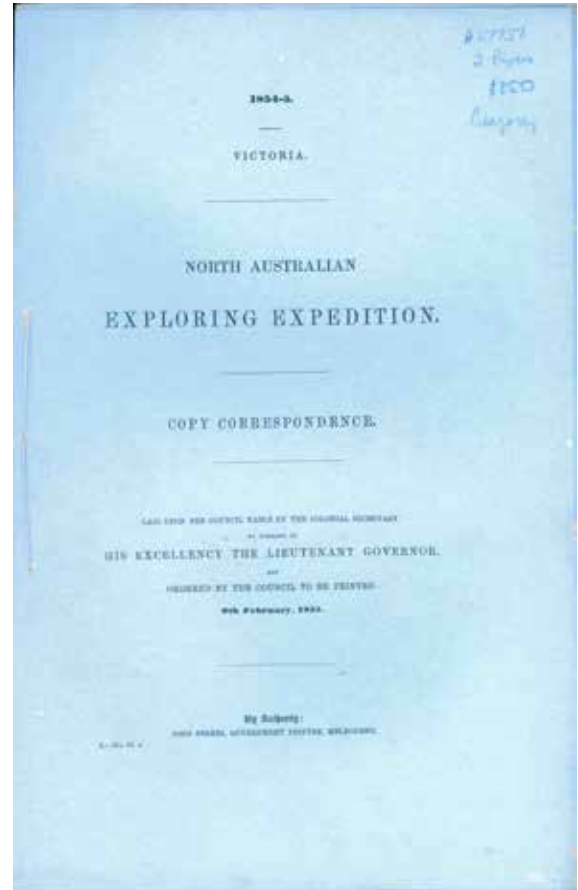
- 28 **Gran, Tryggve: THE NORWEGIAN WITH SCOTT.** Tryggve Gran's Antarctic Diary 1910-1913. Edited by Geoffrey Hattersley-Smith. Translated by Ellen Johanne McGhie (nee Gran). Preface by Basil Greenhill. Roy. 8vo, First Edition in English; pp. 260(last 2 blank); 2 endpaper maps, map frontispiece, 16 plates, biographical notes, references, index; original papered boards; (name on endpaper); a very good copy in dustwrapper. [London]; Her Majesty's Stationery Office [for] National Maritime Museum; (1984). \*\*\**Renard 611.*  
#6165 **A\$85.00**



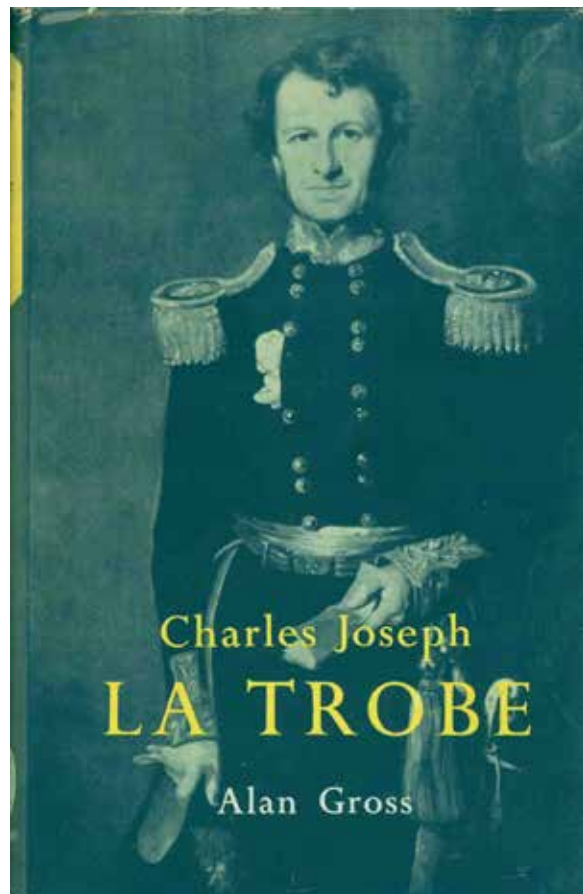
- 29 **Greely**, Major General A. W.; U.S. Army. **AMERICAN DISCOVERERS OF THE ANTARCTIC CONTINENT.** Super roy. 8vo; pp. 298-312; full-page map, 7 illustrations; [contained in the complete issue of The National Geographic Magazine for March, 1912, Volume XXIII, Number Three]; original wrappers (small defect to base of spine); a very nice copy; very scarce. Washington, D.C.; National Geographic Society; 1912. \*\*\**Containing amongst others "The Forgotten Ruins of Indo-China" [Angkor Wat] by Jacob E. Conner, pp. 209-272, with 63 illu. (mainly full-page) and 2 full-page maps.* #37646 **A\$165.00**




- 30 [Gregory, Augustus Charles]. 1854-5 Victoria. **NORTH AUSTRALIAN EXPLORING EXPEDITION.** Copy Correspondence. Pp. 16(last blank). [*with, **IBID.***] Copy of Additional Correspondence. Pp. 10(last blank). Together, 2 papers, sewn, as issued; fine copies; scarce. Melbourne; John Ferres, Government Printer; 1855. \*\*\**Two papers of the Victorian Legislative Council setting out the correspondence relating to the establishment of the North Australian Exploring Expedition, its aims, proposed route, costs, instructions to the leader, etc., including letters from Captain Stokes, several from Charles Sturt, and others. A most interesting background to the expedition. Victorian Parliamentary Papers No. 53 of 1854-55 and No. 22 of 1855. [McLaren 9294 - first paper only]. #27751 A\$850.00*



- 31 Gross, Alan. **CHARLES JOSEPH LA TROBE:** Superintendent of the Port Phillip District 1839-1851, Lieutenant-Governor of Victoria 1851-1854. First Edition; pp. x, 158(last blank); 7 plates, 4 appendices including chronology & genealogy, bibliography, index; original cloth; a fine copy in very slightly worn dustwrapper. Melbourne; Melbourne University Press; (1956). #228     A\$40.00

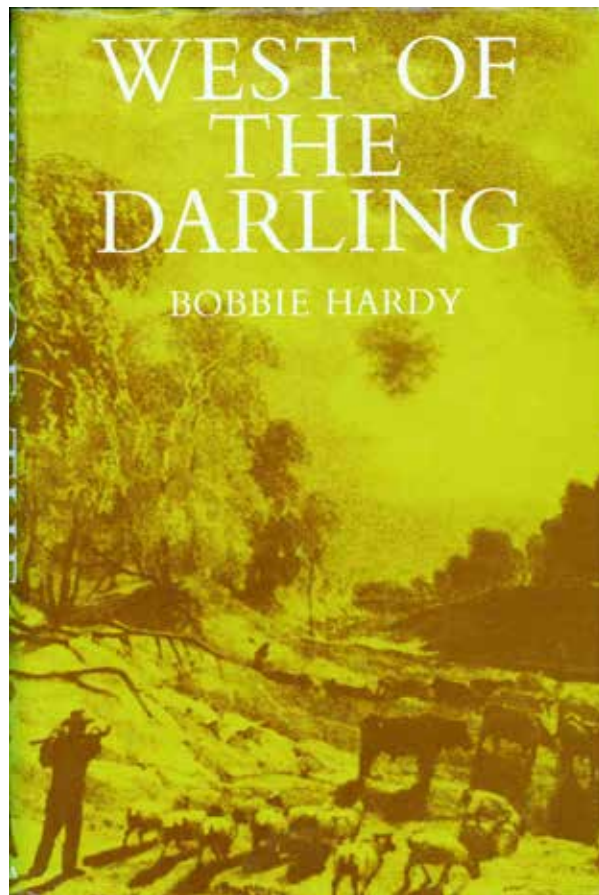


- 32 [Hakluyt, Richard]. **VIRGINIA VOYAGES FROM HAKLUYT.**  
Edited with an Introduction by David B. Quinn and Alison M. Quinn. Roy. 8vo, First Edition; pp. xxviii, 196(last blank); folding map, 12 plates, notes, bibliography, chronology, index of subjects & index of persons and places; original cloth; a fine copy in dustwrapper. London; Oxford University Press; 1973. \*\*\**Oxford English Memoirs and Travels.* #50106 **A\$65.00**



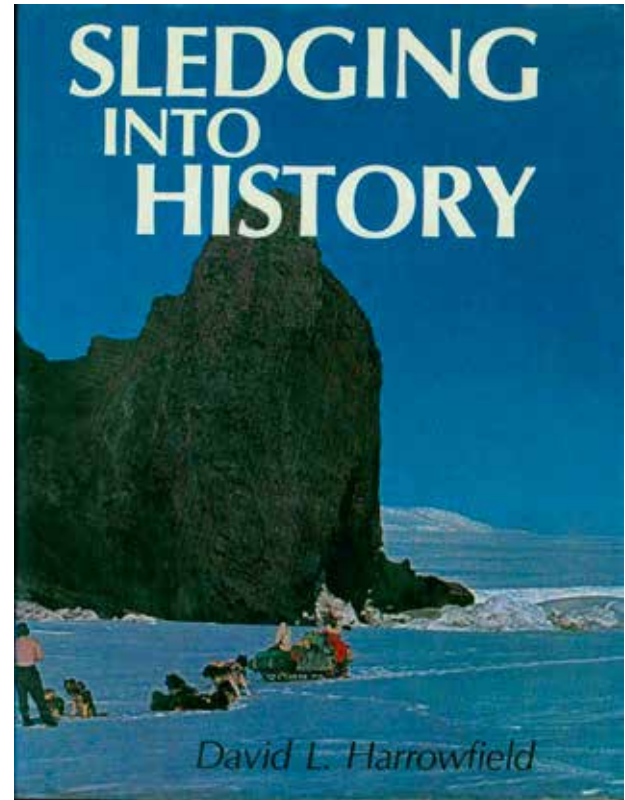
- 33 **Hardy, Bobbie. WEST OF THE DARLING.** First Edition; pp. xviii, 270; 2 maps, 28 plates, bibliography, index; original papered boards; (some soiling); a very good copy in dustwrapper. (Brisbane); The Jacaranda Press; (1969). \*\*\**The Aborigines, Sturt's explorations, mining, etc.* #25397

A\$45.00






- 34 **Harrowfield, David L. SLEDGING INTO HISTORY.** Med. 4to, First Edition; pp. 120(last blank); 11 maps & figures, 82 coloured illuasts on 32 plates, 42 b/w. illustrations, 6 appendices containing useful historical data & lists of personnel, bibliography, index; original light blue cloth grained papered boards, spine lettered in white; (boards, endpapers & a couple of leaves slightly soiled); a very good copy in dustwrapper; scarce. (Auckland); Macmillan; (1981). \*\*\**An account, with wonderful and revealing photographs, of the work of volunteers repairing, recording and preserving the huts and other relics of early Antarctic exploring expeditions.* Renard 660. #2462 **A\$95.00**






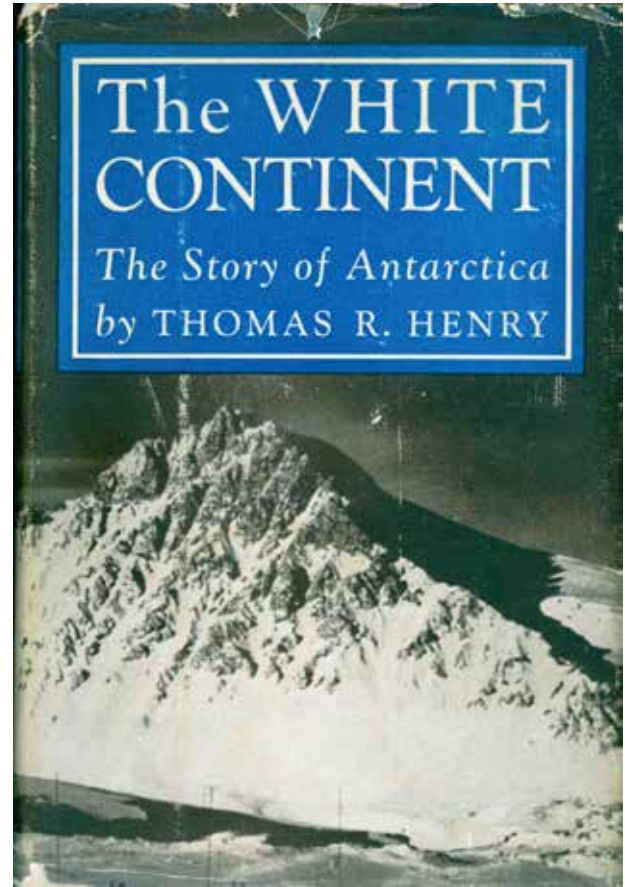
- 35 **Hayes, J. Gordon. *ANTARCTICA: A Treatise on the Southern Continent.*** Thick roy. 8vo, First Edition; pp. xvi, 448; 6 folding maps (4 in end-pocket, THESE 4 IN FACSIMILE ONLY), 8 full-page maps, 16 plates, addenda, glaciological glossary, appendices (including bibliography), tables, schedules, etc., index; original light blue buckram, lettered in gilt on spine and front board; scarce. London; The Richards Press Limited; (1928). *\*\*\*Spence 574; Renard 673. An important detailed survey both historical and scientific, setting out the limits of knowledge and how it was obtained and with suggestions for the furtherance of knowledge of the region.* #34594 **A\$125.00**




- 36 **Helm, A. S. & Miller, J. H. ANTARCTICA.** The story of the New Zealand Party of the Trans-Antarctic Expedition. Roy. 8vo, First Edition; pp. 436(last blank); endpaper maps, 8 coloured & 32 b/w. plates; appendices, bibliography, index; a very good copy in worn dustwrapper. Wellington; Government Printer; 1964. \*\*\**Spence 582; Renard 696.* #4002 **A\$95.00**



- 37 **Henry, Thomas R. THE WHITE CONTINENT.** The Story of Antarctica. First Edition, Second impression; pp. xii, 260(last 3 blank); map; original quarter cream cloth, blue cloth-grained papered sides, spine lettered in blue; a very good copy in worn, price-clipped dustwrapper. New York; William Sloane Associates, Publishers; (1950). \*\*\**Spence 584; Renard 701. "Second Printing" is stated on title-verso.* #4032 **A\$50.00**



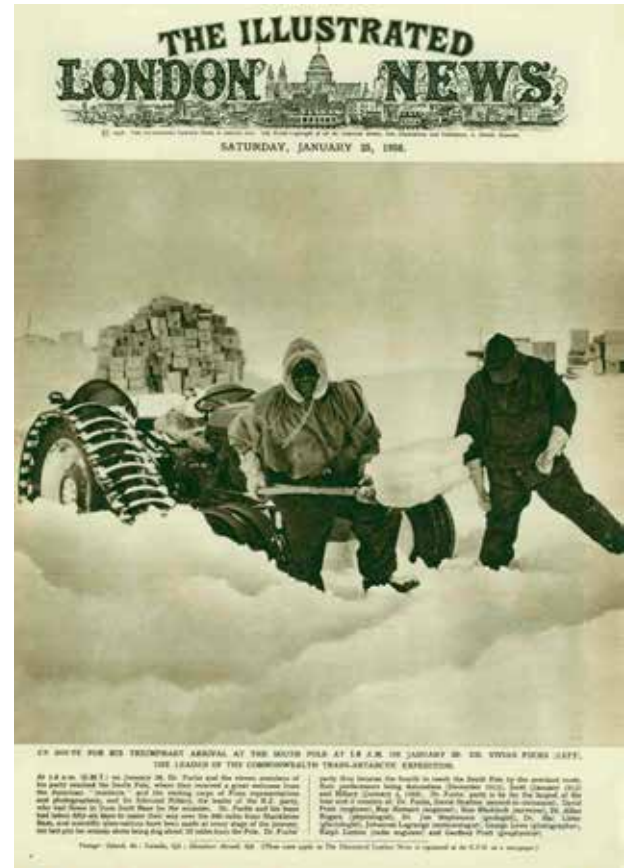
- 38 **Honnywill, Eleanor.** **THE CHALLENGE OF ANTARCTICA** with a Foreword by Sir Vivian Fuchs. Second Edition (revised & expanded); pp. 128(last blank); 7 maps & 36 illustrations (some full-page), chronological list of expeditions, bibliography, index; original dark green cloth-grained papered boards, spine lettered in gilt; a fine copy in dustwrapper. (Oswestry; Shropshire), Anthony Nelson; (1984). \*\*\**First published in 1969. Renard 742. #7585*    **A\$35.00**



- 39 **Illustrated** [Magazine]: **ANTARCTIC TRIUMPH:** Three consecutive issues of **ILLUSTRATED** (May 10, 17 & 24, 1958) including the “first magnificent colour pictures of the Commonwealth expedition” comprising eleven pages in all (seven in colour) with accompanying text celebrating the successful crossing of Antarctica; complete issues; very good. [London; Odhams Press]; 1958. #38218 **A\$35.00**




- 40 **Illustrated London News: ANTARCTICA.** Two pages comprising three photographs with accompanying text celebrating the reaching of the pole by Fuchs' party; contained in the complete issue for Jan. 25, 1958, folio, 44 pp. plus advertising wrappers (a little spotted); very good. London; Illustrated London News; 1958. #37846 **A\$25.00**



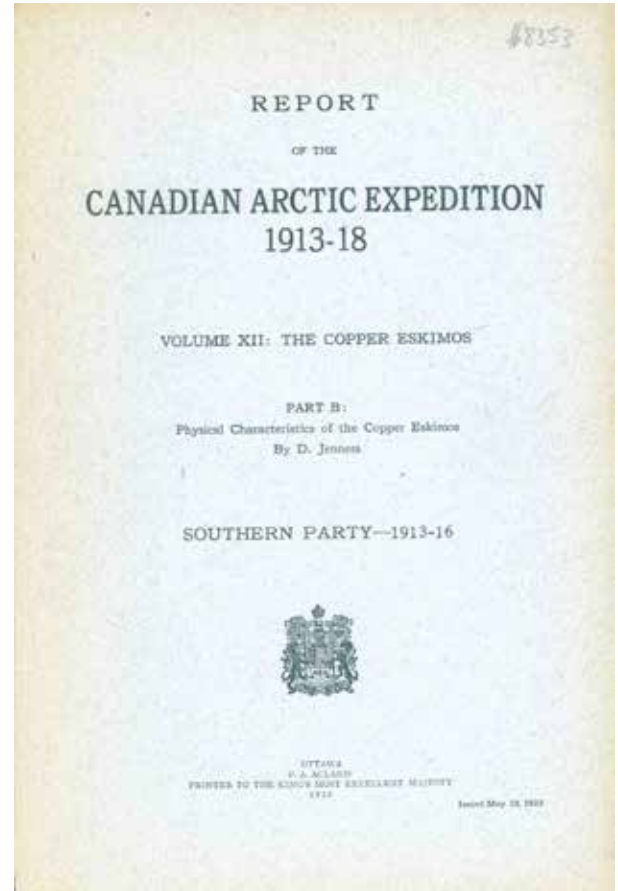


- 41 **Jack**, Robert Logan. **NORTHMOST AUSTRALIA.** Three Centuries of Exploration, Discovery, and Adventure in and around the Cape York Peninsula, Queensland. With a Study of the Narratives of All Explorers by Sea and Land in the Light of Modern Charting, many Original or Hitherto Unpublished Documents, Thirty-Nine Illustrations, and Sixteen [actually 17] Specially Prepared maps. 2 vols., thick roy. 8vo, First Edition, First (U.K.) Issue; Vol. I, pp. xvi, 366, [2](blank); portrait of the author as frontispiece & 20 portraits of explorers; 9 folding maps in pocket (included index map); Vol. II, pp. xiv, 367-768; 18 portraits of explorers, 8 folding maps in pocket, 3 indices (Persons, Places & Subjects); some foxing & minor soiling, but a very good set in the dark green cloth of the original issue (the cloth of Vol. II very slightly dulled); scarce. London; Simpkin Marshall, Hamilton, Kent & Co.; (1921). *\*\*\*An important work which contains, among numerous other narratives, accounts of explorations which are virtually unprocurable in original form, e.g., those by WILLIAM CARRON, WILLIAM HANN, JAMES MULLIGAN, GEORGE DALRYMPLE, DONALD LAING, J. T. EMBLEY, and others, including the not unimportant explorations of the Author. The early voyagers, Quiros, Cook, Bligh, the "Pandora", Flinders, etc. are also included.* #23256 **A\$1350.00**







- 42 **Jenness, D. REPORT OF THE CANADIAN ARCTIC EXPEDITION 1913-18.** Volume XII: The Copper Eskimos. Part B. Physical Characteristics of the Copper Eskimos. Southern Party, 1913-16. Med. 8vo, First Edition; pp. 66(last blank); 12 plates; original wrappers. Ottawa; F. A. Acland; 1923. *\*\*\*This important expedition was led by Vihljalmur Stefansson.* #8353 **A\$95.00**



- 43 **Johnston, Sir Harry. PIONEERS IN CANADA.** With Eight Plates in Colours by E. Wallcousins. First Edition; pp. 328; 3 full-page maps, 8 coloured & 8 b/w. plates; original quarter leather, with cloth sides; a fine copy. London; The Gresham Publishing Company; N.D. [c. 1910]. \*\*\**Great Travellers and Explorers series.* #12778 A\$85.00




- 44 Letts, Malcolm; F.S.A. **THE PILGRIMAGE OF ARNOLD VON HARFF, KNIGHT** from Cologne, through Italy, Syria, Egypt, Arabia, Ethiopia, Nubia, Palestine, Turkey, France and Spain, which he accomplished in the years 1496 to 1499. Translated from the German and edited with notes and an introduction. First Edition; pp. xxxvi, 328(last 3 blank); 47 illustrations (several full-page), bibliography, index; original cloth, gilt; (top of spine a little worn); a nice copy; scarce. London; Printed for the Hakluyt Society; 1946. *\*\*\*Hakluyt Society Second Series No. XCIV.* #34109 **A\$125.00**




- 45 **McDonald, Capt. Edwin A.; U.S.N. EXPLORING ANTARCTICA'S PHANTOM COAST.** Super roy. 8vo; pp. 251-273; 3 maps, 20 coloured photos. (some full-page & double-page); contained in The National Geographic Magazine, February, 1962; complete in original wrappers. Washington; National Geographic Society; 1962. #35971

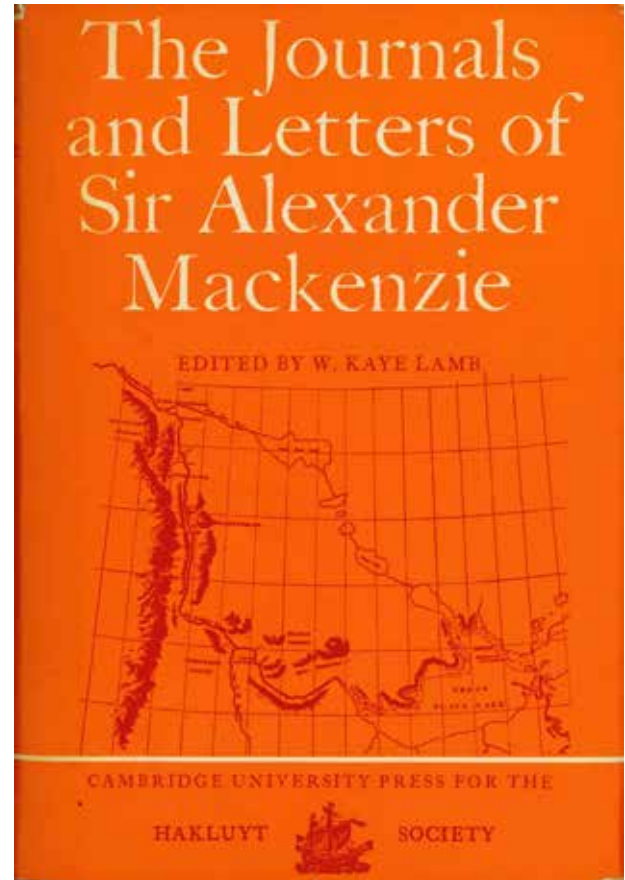
**A\$25.00**



- 46 Mack, James D. **MATTHEW FLINDERS.** Pp. xiv, 270; frontispiece, 5 maps, 13 illustrations on 12 plates, 3 appendices, bibliography, index; original gilt decorated blue imitation leather; (a slight “tide-mark” on frontispiece & title-page); a very good copy. Penrith; The Discovery Press; (1972). \*\*\**Great Australian Lives Series.* *First published in 1966.* #23059 **A\$25.00**

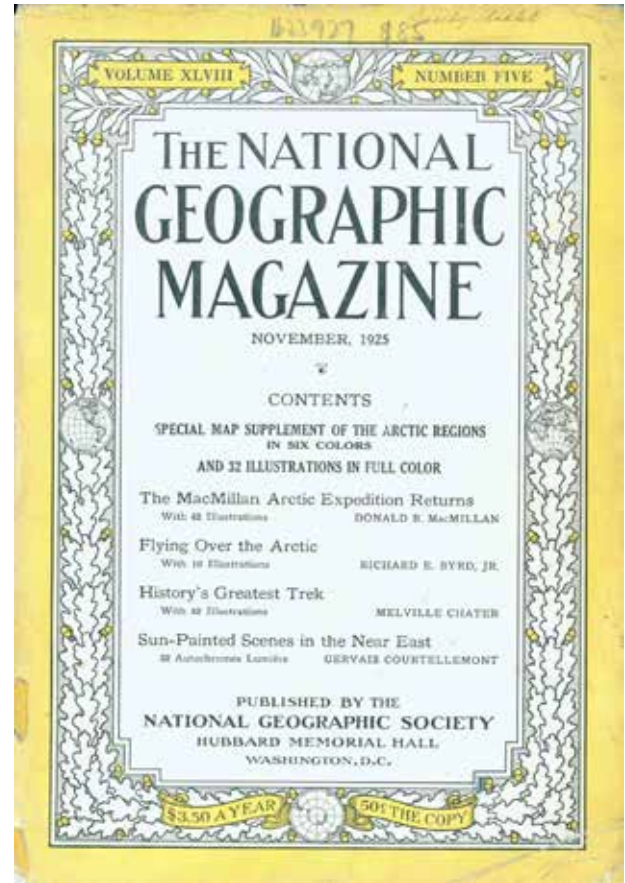


- 47 **Mackenzie**, Sir Alexander: **THE JOURNALS AND LETTERS OF SIR ALEXANDER MACKENZIE.** Edited by W. Kaye Lamb. Med. 8vo, First Edition; pp. viii, 552(last blank); 6 maps (4 folding), 3 plates, facsimile title-page from Mackenzie's Voyages, 1801; bibliography, index; original buckram; (pp. 105-120 omitted, but supplied in good quality facsimile, bound in place); a very good copy in dustwrapper. Cambridge; at the University Press for the Hakluyt Society; 1970. \*\*\**Hakluyt Society Extra Series No. 41. Mackenzie made two famous journeys across North America and became in 1793 the first white man to cross the full width of the North American continent.* #11874 **A\$50.00**






- 48 **MacMillan**, Donald B. **THE MACMILLAN ARCTIC EXPEDITION RETURNS.** U.S. Navy Planes Make First Series of Overland Flights in the Arctic and National Geographic Society Staff Obtains Valuable Data and Specimens for Scientific Study. Super roy. 8vo; pp. 477-388; 42 illustrations; contained in the National Geographic Magazine, November, 1925; original wrappers. Washington; National Geographic Society; 1925. \*\*\**There is much interesting material on the Greenland Eskimos. Including amongst others, "Flying over the Arctic", by Lieutenant Commander Richard E. Byrd, pp. 519-532, with 10 illu.;* and *"History's Greatest Trek: Tragedy Stalks Through the Near East as Greece and Turkey Exchange Two Million of Their People", pp. 533-590, with 32 col. & 52 b/w. illu.*
- #23927 **A\$85.00**

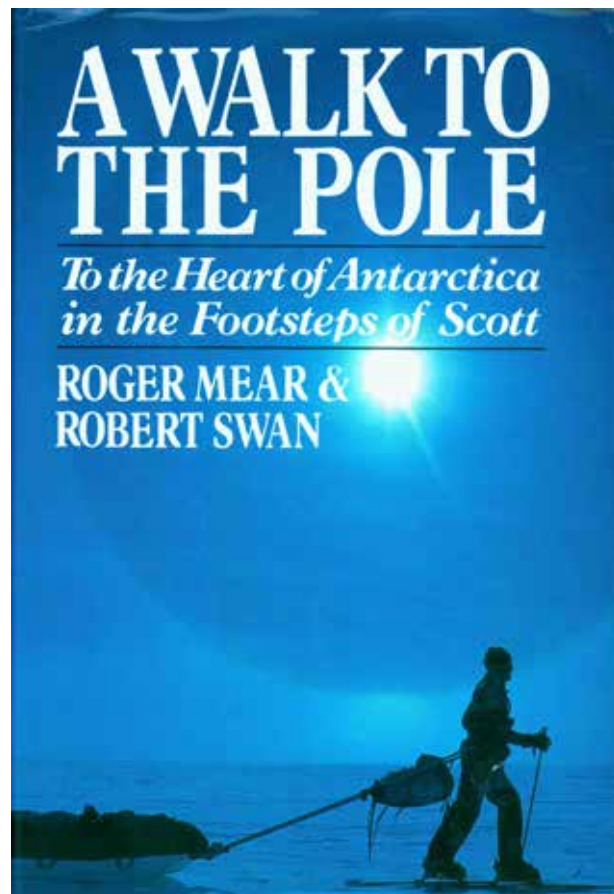





- 49 **Malcolm, John.** **A MEMOIR OF CENTRAL INDIA**, including Malwa, and Adjoining Provinces. With the History, and Copious Illustrations, of the Past and Present Condition of that Country. By Major-General Sir John Malcolm, G.C.B. K.L.S. The Second Edition. In two volumes. Vol. I [II]. London: Printed for Kingsbury, Parbury, & Allen, Leadenhall-Street. 1824. 2 vols., Second Edition; Vol. I, pp. xii, 580; large folding map (a short tear); Vol. II, pp. iv, 548(last blank); folding hand-coloured geological map, 19 appendices including geographical index, index; half calf, with cloth sides (front joint to Vol. II cracked, but sound; some minor soiling); a very good set; scarce. London; Kingsbury, Parbury, & Allen; 1824. *\*\*\*First published in the preceding year, this edition corrects some errors. A third edition, reprinting this one, was published in 1832. With the signature of Australian ambassador W. R. Crocker on endpaper of each volume.*  
#15218 **A\$750.00**



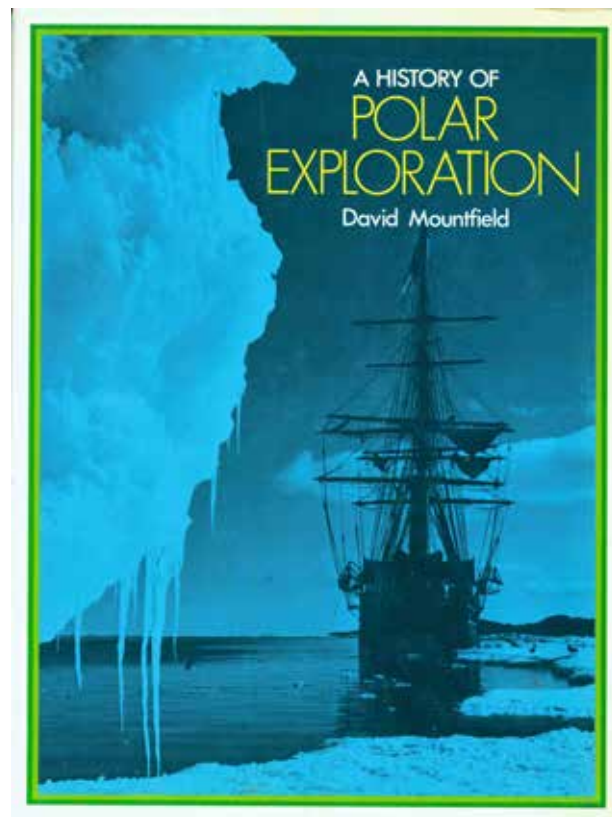
- 50 **Mear, Roger & Swan, Robert.** **A WALK TO THE POLE.** To the Heart of Antarctica in the Footsteps of Scott. With research and additional material by Lindsay Fulcher. Super roy. 8vo, First U.S. Edition; pp. xiv, 306; endpaper maps and 2 others, frontispiece (showing ice cliffs of the Barne Glacier, Cape Evans), numerous illustrations (many in colour), appendices, bibliography, supporters and sponsors, index; a fine copy in dustwrapper. New York; Crown Publishers; (1987). \*\*\**Renard 1053.* #27546 **A\$65.00**




- 51 Moll, Oscar. **EUROPEAN HEALTH AND PLEASURE RESORTS.** A European Itinerary: Specially compiled as an impartial, independent, and trustworthy compendium to the Prettiest Spots and Health Resorts of Europe. Cr. 8vo, Second Edition; pp. xxiv, 590; large coloured folding map of Paris, several illustrations, index; original printed cloth; (a few unobtrusive stamps of the Eastern Telegraph Co. library); a very good copy; scarce. Cologne; M. DuMont Schauberg; 1900. *\*\*\*First published the previous year. Covering Germany, England, Wales, Ireland, Scotland, France, Switzerland and Holland.* #17576      **A\$65.00**



- 52 **Mountfield, David.** **A HISTORY OF POLAR EXPLORATION.** Med. 4to, First Edition; pp. 208; endpaper maps, over 150 illustrations & photographs (including 7 text maps), 24 coloured plates, numerous other illuasts, appendix, bibliography, index; original blue cloth-grained papered boards, spine lettered in gilt; a nice copy in dustwrapper. London; Hamlyn; (1974). *\*\*\*Not in Spence; Renard 1102.* #40068 **A\$95.00**



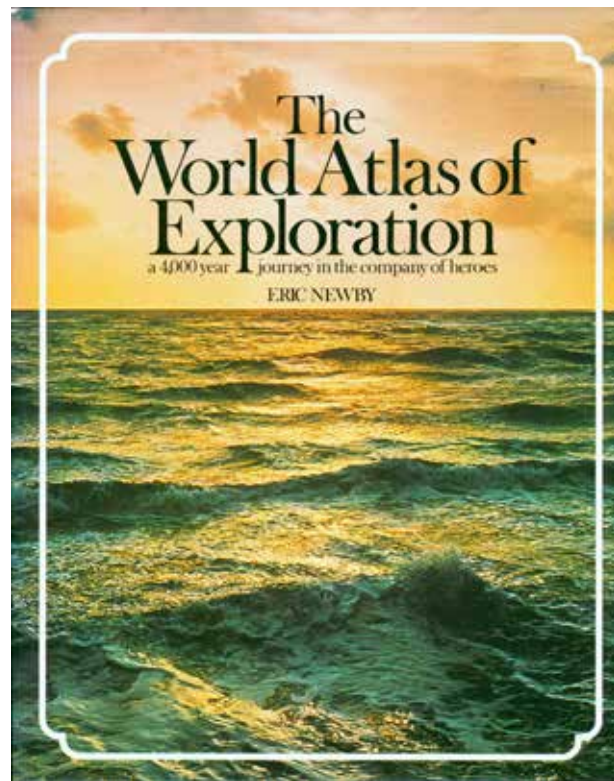


- 53 **Munthe, Axel. *THE STORY OF SAN MICHELE*.** Illustrated Edition. Third Impression (of the illustrated edition); pp. xxviii, 412(last blank); portrait frontispiece & 80 plates, index; original buckram; fore & lower edges uncut; spine very slightly marked, but a nice copy. London; John Murray; (1952). *\*\*\*First published in 1929 and many, many times reprinted in many, many languages - a huge bestseller for reasons a mystery to the author (see the preface which is new to this edition). One of the best editions of this famous and interesting work. The Author was a medical doctor in France, Italy and elsewhere in Europe.* #54024 **A\$85.00**

- 54 **Nansen, Fridtjof. PA SKI OVER GRONLAND.** Omarbeidet  
Utgave. Cr. 8vo; pp. [viii], 172(last blank); full-page map, several  
illustrations; contemporary quarter leather with marbled sides (slightly  
rubbed); a nice copy. Oslo; Forlagt Av. H. Aschenhoug & Co.; 1928.  
*\*\*\*Text in Norwegian. #37644* **A\$25.00**



- 55 Newby, Eric. **THE WORLD ATLAS OF EXPLORATION.**  
[A 4,000 Year Journey in the Company of Heroes]. Introduction  
by Sir Vivian Fuchs. Med. 4to, First Edition, Australian Issue; pp.  
288; very numerous coloured & b/w. maps, photos., illustrations,  
etc. (many full & double-page), bibliography, index; original  
cloth; a very good copy in worn dustwrapper. (South Melbourne);  
Macmillan in association with Mitchell Beazley Publishers Limited  
London; (1975). #33865 **A\$75.00**






56 **Nichol, J. R. STEPPING STONES TO THE SOUTH POLE.**

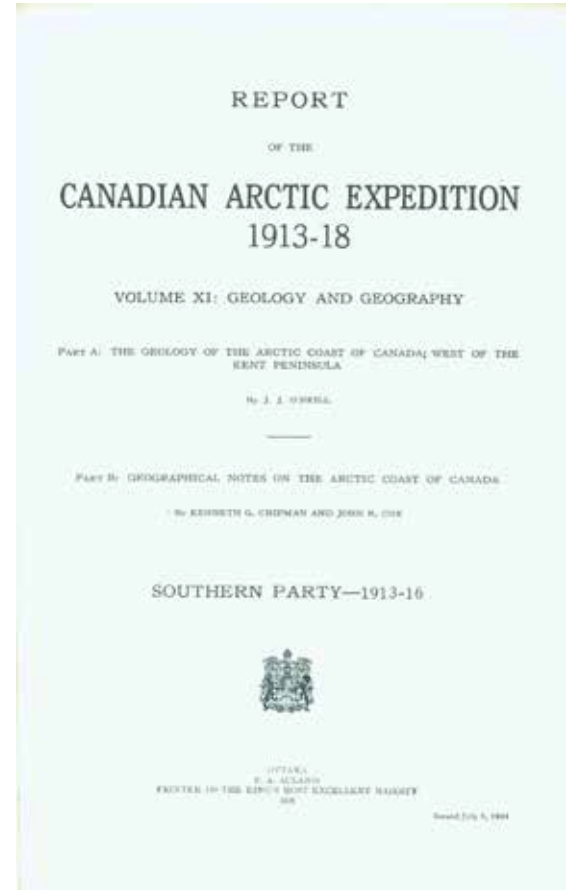
First Edition; pp. xxii, 200, [2](blank); 3 text maps, 19 plates; chronology, bibliography, index; original cloth; a fine copy in slightly defective dustwrapper. Sydney, Angus and Robertson; (1948).

*\*\*\*Spence 850; Renard 1140. #4071*

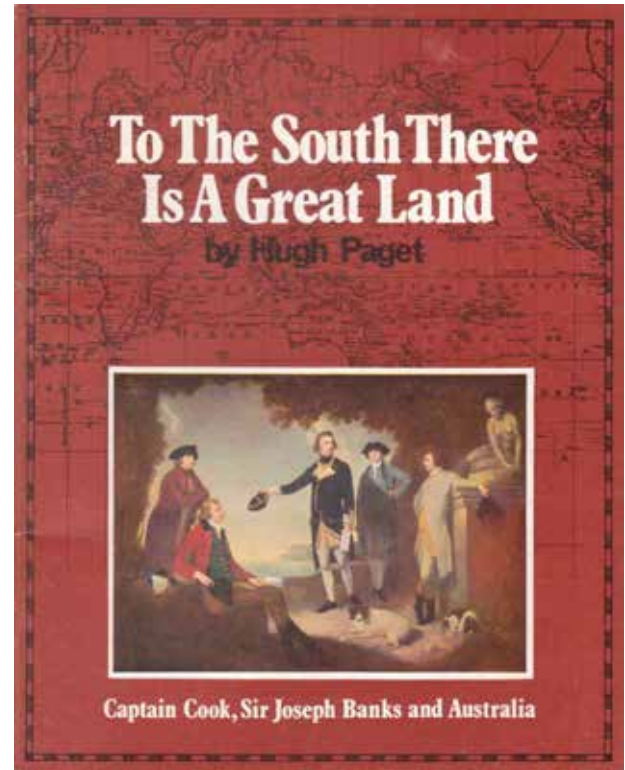
**A\$50.00**




- 57 O'Neill, J. J. [and others]. **REPORT OF THE CANADIAN ARCTIC EXPEDITION 1913-18.** Volume XI: Geology and Geography. Part A. The Geology of the Arctic Coast of Canada West of the Kent Peninsula, by J. J. O'Neill. Part B: Geographical Notes on the Arctic Coast of Canada by Kenneth G. Chipman and John R. Cox. Southern Party, 1913-16. Med. 8vo, First Edition; pp. vi, 108(last blank), 58(last blank); large folding coloured map in pocket, a few other maps (2 folding), numerous illustrations, index; original cloth. Ottawa; F. A. Acland; 1924. *\*\*\*Vilhjalmur Stefansson was leader of the expedition.* #8557 **A\$110.00**



- 58 **Paget, Hugh. TO THE SOUTH THERE IS A GREAT LAND:**  
Captain Cook, Sir Joseph Banks and Australia. 4to, First Edition;  
pp. 48; a few maps, 8 coloured plates, several b/w. illustrations, notes,  
index; original stiff wrappers; a nice copy. Sydney; The Australian;  
1970. #42561 **A\$35.00**




- 59 **Palmerlee**, Danny; **Grosberg**, Michael; **McCarthy**, Carolyn.  
**ECUADOR & THE GALAPAGOS ISLANDS.** Cr. 8vo, First  
Edition; pp. 440; numerous maps & illustrations including 16 pages  
in colour; original stiff pictorial wrappers; a nice copy. [Footscray];  
Lonely Planet; [2006]. #65519 **A\$25.00**




60 Parry, J. H. **THE DISCOVERY OF THE SEA.** [An Illustrated History of Men, Ships, and the Sea in the Fifteenth and Sixteenth Centuries]. Oblong 4to, First Edition; pp. xvi, 302, [2](blank); endpaper maps, over 80 illustrations (many full-page) & maps (many double-page), bibliography notes, index; original cloth; a very good copy in dustwrapper. New York; The Dial Press; 1974.

#33269

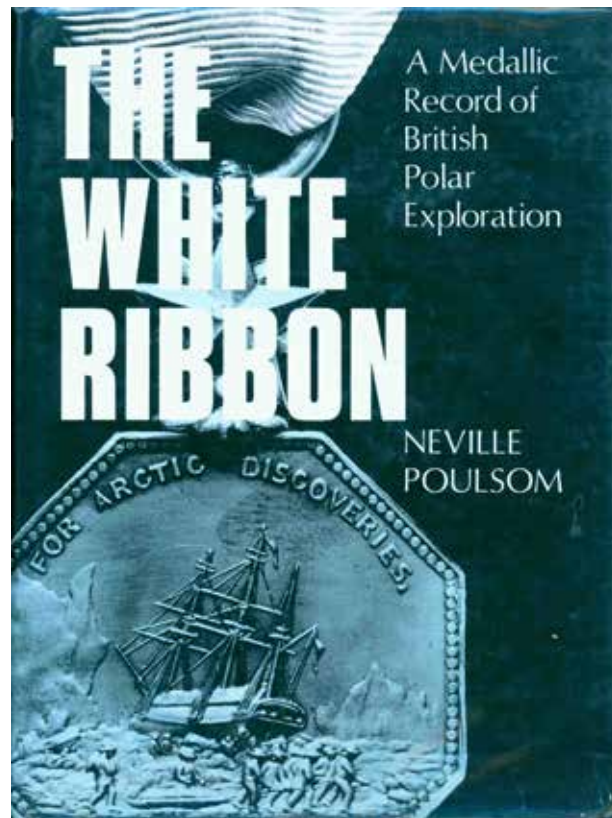
A\$110.00



- 61 **Paton**, William Agnew. **DOWN THE ISLANDS.** A Voyage to the Caribees. With illustrations from drawings by M. J. Burns. Med. 8vo, Facsimile Edition; pp. xiv, 308(last 7 blank); 15 plates, numerous illustrations; original cloth; a fine copy. New York; Negro Universities Press; (1969). *\*\*\*Originally published in 1887.* #13790     **A\$65.00**

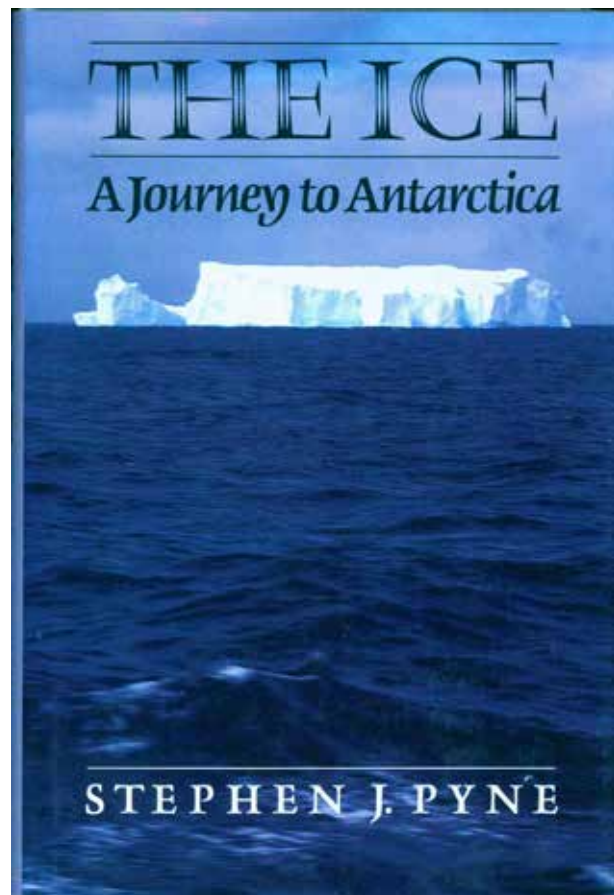


- 62 **Poulsom**, Major Neville W. **THE WHITE RIBBON.** A Medallic Record of British Polar Expeditions. Cr. 4to, First Edition; pp. 216; endpaper maps, 9 plates, 11 appendices; original black cloth, spine lettered in silver; a very good copy in dustwrapper; scarce. London; B. A. Seaby Ltd; (1968). \*\*\**Spence 933; Renard 1248. With a photocopied list of Polar medal winners from 1966-79 loosely inserted (4 pp. 8vo).* #15895 **A\$95.00**






- 63 Pyne, Stephen J. **THE ICE.** A Journey to Antarctica. Med. 8vo, Second Impression; pp. [x], 428, [2](blank); 8 maps, 16 plates, several diagrams, notes, bibliography, index; original cloth; a fine copy in dustwrapper. Iowa City; University of Iowa Press; (1987). \*\*\**Not an account of an actual journey but “a major new study which explores the stark and largely unknown continent of Antarctic from an entirely new perspective. It is at once a geophysical examination of Antarctica and an ... essay on the art, icescape, and history of one of the most alien landscapes of our planet”.* - dustwrapper blurb. *An interesting book approaching a number of aspects of Antarctica from a new and critical perspective and with unusual insights.* #33090 **A\$165.00**

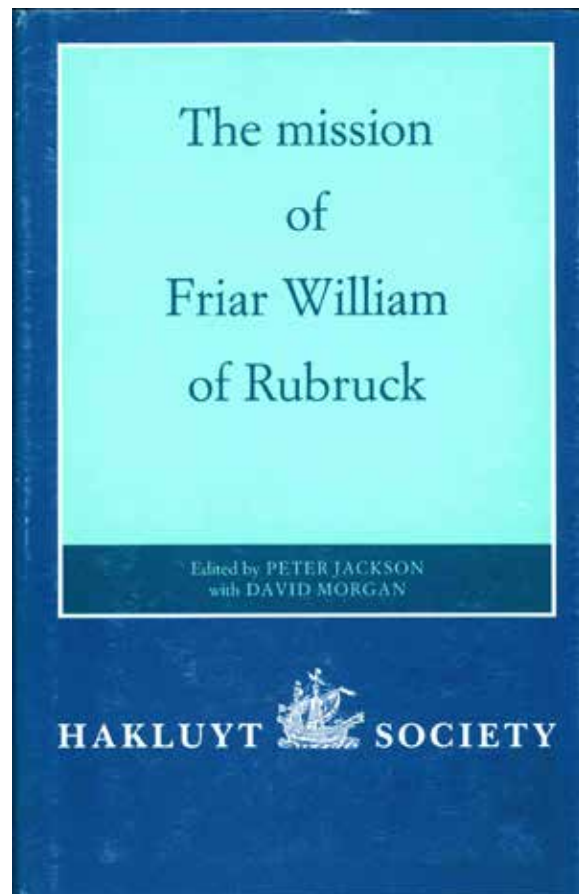


64 **Renard, Julien. ANTARCTICA.** To be sold at Auction by Leonard Joel, 15th, 16th and 17th November, 1994. Super roy. 8vo, First Edition; pp. x, 246; numerous illustrations; original pictorial wrappers. Collingwood; Gaston Renard; 1994. *\*\*\*With list of prices realised. [Rosove 266.A1]. A huge collection totalling 1744 lots, the most comprehensive collection of Antarctic books ever offered for sale, including nearly all the great rarities in English, and many items not listed in Spence's "Antarctic Miscellany", all carefully described, with bibliographic detail and informative footnotes. All references to "Renard" in these listings refer to this work.* #46073

**A\$85.00**




- 65 **Rubruck**, Friar William: **THE MISSION OF FRIAR WILLIAM OF RUBRUCK**. His Journey to the court of the Great Khan Mongke 1253-1255. Translated by Peter Jackson. Introduction, notes and appendices by Peter Jackson with David Morgan. First Edition; pp. [ii], xvi, 312, [4](blank); 1 double-page & 3 full-page maps, frontispiece; appendices, chronology, bibliography, index; original cloth; a fine copy in dustwrapper. London; The Hakluyt Society; 1990. \*\*\**Hakluyt Society, Second Series No. 173.* #41624 **A\$75.00**



- 66 **Saturday Magazine:** **THE SATURDAY MAGAZINE:** Volume IV (January to June, 1834) to Volume V (July to December, 1834). Comprising all the weekly issues for the two volumes, and also all the additional monthly Supplements, being numbers 97-160. Impl. 8vo, 2 vols. in 1, First Edition; pp. 4(title-page and index), 256; 4(title-page and index), 256; each issue or supplement comprising 8 pages, with several woodcut illustrations (some full-page); contemporary half calf with marbled sides; (some minor soiling; clean tear to one leaf); a very good copy. London; John William Parker, for the Society for Promoting Christian Knowledge; 1834. *\*\*\*The journal contains numerous well-illustrated items of geographical, scientific and natural history interest, these two volumes including articles on Navigation, Madagascar, India, and elsewhere.* #63862 **A\$85.00**



- 67 Scoresby, William. **AN ACCOUNT OF THE ARCTIC REGIONS WITH A HISTORY AND DESCRIPTION OF THE NORTHERN WHALE-FISHERY.** A Reprint with a new Introduction by Professor Sir Alister Hardy F.R.S. Volume 1: The Arctic. Pp. [xii], xx, 552, 82(8 appendices, including chronological list of voyages); folding frontis. & numerous tables (1 folding). Volume 2: The Whale-Fishery. Pp. [iv], viii, 574, [2](blank); folding frontispiece & 22 charts & plates (some folding), several tables, 10 appendices, index; original cloth; a fine set in dustwrappers. (Devon); David & Charles Reprints; (1969). #3851 **A\$320.00**




68 Seaver, George. **EDWARD WILSON: NATURE-LOVER.**

First Edition; pp. xii, 222(last blank), [2](adv.); 15 coloured & 1 b/w. plates, 14 full-page & 35 other drawings by Wilson, index; original blue cloth, gilt illust. on front board, spine lettered in gilt on white label; (some light browning, as often; inscription on endpaper); a very good copy; scarce. London; John Murray; (1937). \*\*\**Spence 1082;*

*Renard 1420.* #4112


**A\$60.00**



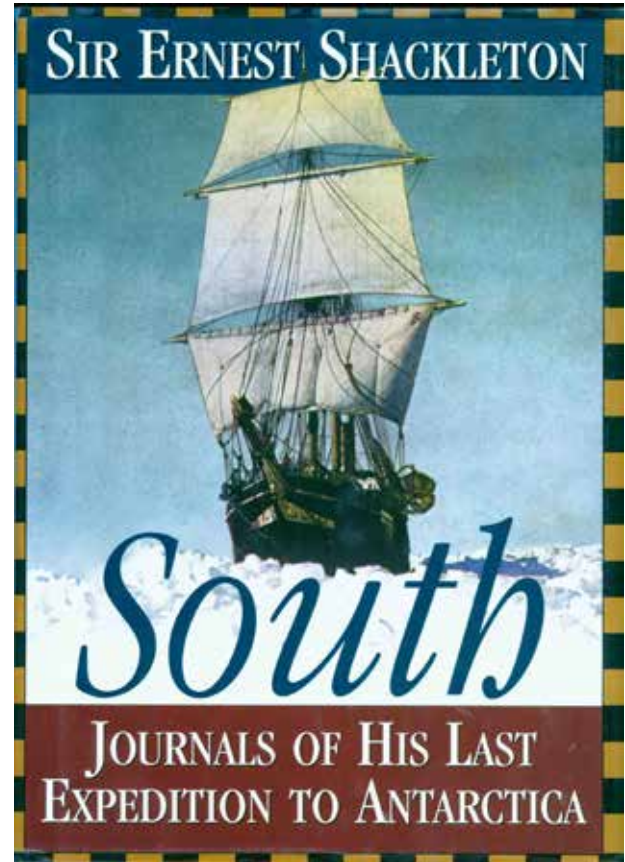


- 69 **Shackleton**, Sir Ernest; C.V.O. **SOUTH**. The Story of Shackleton's Last Expedition 1914-1917. Illustrated. Roy. 8vo, Third Impression; pp. [ii](blank), xxii, 376, folding coloured map, 6 sketch maps (1 full-page), coloured frontispiece, double-page panorama & 86 full-page plates, 2 appendices, index; original dark blue cloth, lettered on spine and front board in silver, and decorated with fine silver illustration of the "Endurance" in the ice on front board; (waterstain to blank lower margin throughout, otherwise a very good copy); scarce. London; William Heinemann; 1920. \*\*\**Renard 1462; Rosove 308.A3. This third impression was printed two months after the first on better quality paper, with the (few) errors corrected. This copy is inscribed by Dick (R. W.) Richards "Shackleton ! Outstanding Leader of Men Mike Glenny. A very good friend to me. Dick Richards Shackleton I.T.A.E. 1914-17 Sept. 1983". #19979*


**A\$1850.00**




- 70 **Shackleton**, Sir Ernest. **SOUTH.** The Story of Shackleton's Last Expedition 1914-1917. Facsimile Edition; pp. xx, 380; 6 maps in text (1 full-page), 24 full-page plates, 2 appendices, index; original papered boards; (name on endpaper); a very good copy in dustwrapper. (New York); Konecky & Konecky; N.D. [c. 1998]. *\*\*\*A facsimile of the U.S. edition, but with fewer plates.* #63261 **A\$75.00**



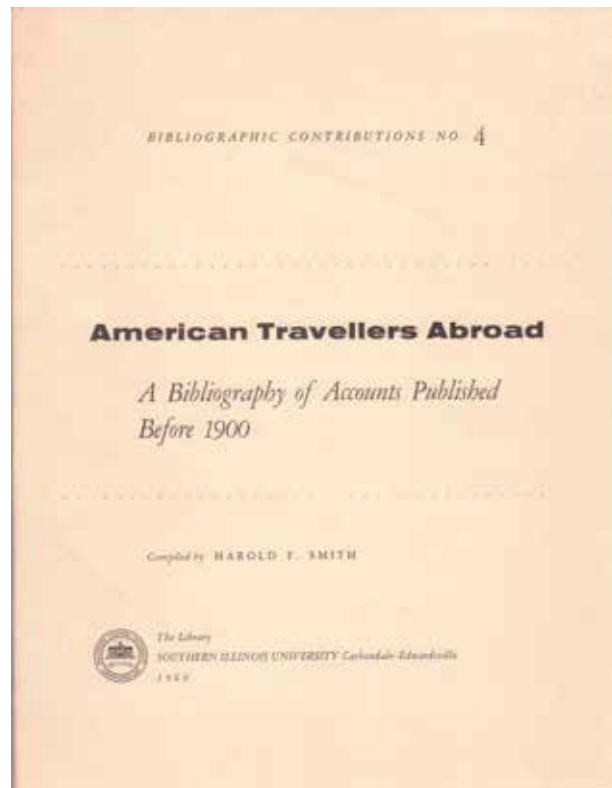
- 71 [Shackleton, E. H.]. **AURORA AUSTRALIS**. Cr. 4to, Facsimile Edition, New Zealand (=principal) Issue; pp. xxiv(last blank), [184] (last 3 blank); coloured title to facsimile & 11 full-page illustrations; Introduction by Mary Goodwin containing 11 illustrations; original brown cloth-grained papered boards, spine lettered in gilt; a fine copy in dustwrapper. Auckland; Seto Publishing; [1988]. \*\*\**The endpapers convey a bibliographical falsehood, reproducing the signatures from The Antarctic Book, with two of the signatures moved to fit on the page! These signatures of course have no immediate connection with Aurora Australis. This copy is unusual, but similar to one or two others we have seen in that there is a remnant of the paste-up artist's markings still remaining on the half-title verso. See Renard 1440.* #12806 **A\$75.00**



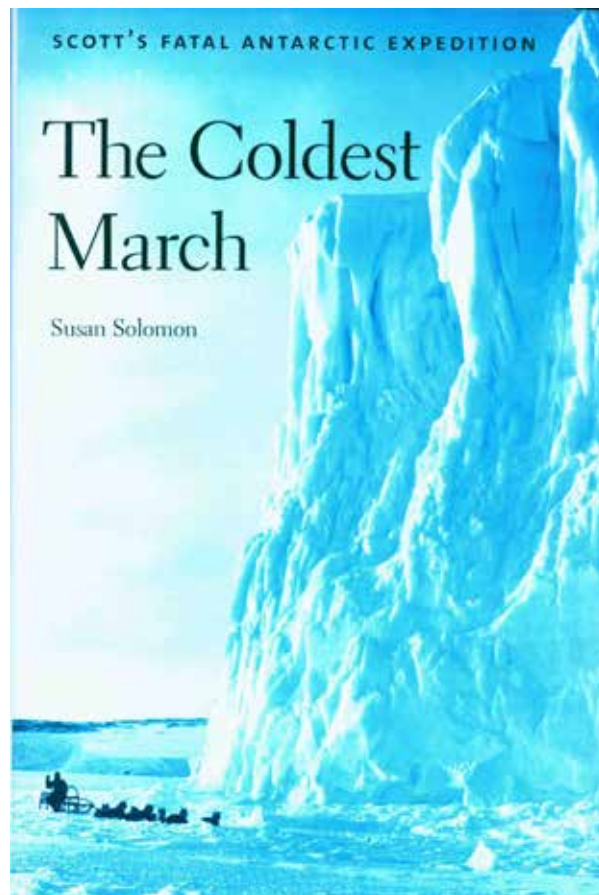
- 72 **Shepherd, Anthony.** **FLIGHT OF THE UNICORNS.** First Edition; pp. 208; map, 12 plates, 3 appendices, bibliography; original papered boards; a very good copy in worn dustwrapper. London; Elek Books; (1965). \*\*\**An expedition to save the Arabian Oryx.* #65201 **A\$25.00**



- 73 **Smith, Harold F. AMERICAN TRAVELLERS ABROAD.** A Bibliography of Accounts Published Before 1900. 4to, First Edition; pp. vi, 166; bibliography of sources, geographical index; original wrappers; a fine copy. Carbondale-Edwardsville; Southern Illinois University; 1969. #39631 **A\$30.00**

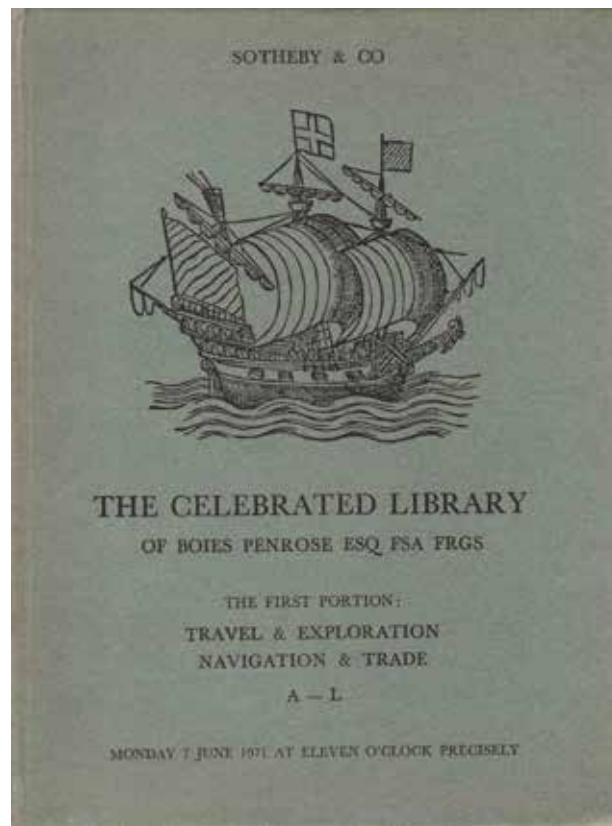


- 74 **Solomon, Susan. THE COLDEST MARCH.** Scott's Fatal Antarctic Expedition. First Australian Edition; pp. xiv, 384(last blank); 5 maps, 71 illustrations, notes, glossary, bibliography, index; a fine copy in dustwrapper. Melbourne; Melbourne University Press; (2001). #64843 **A\$55.00**






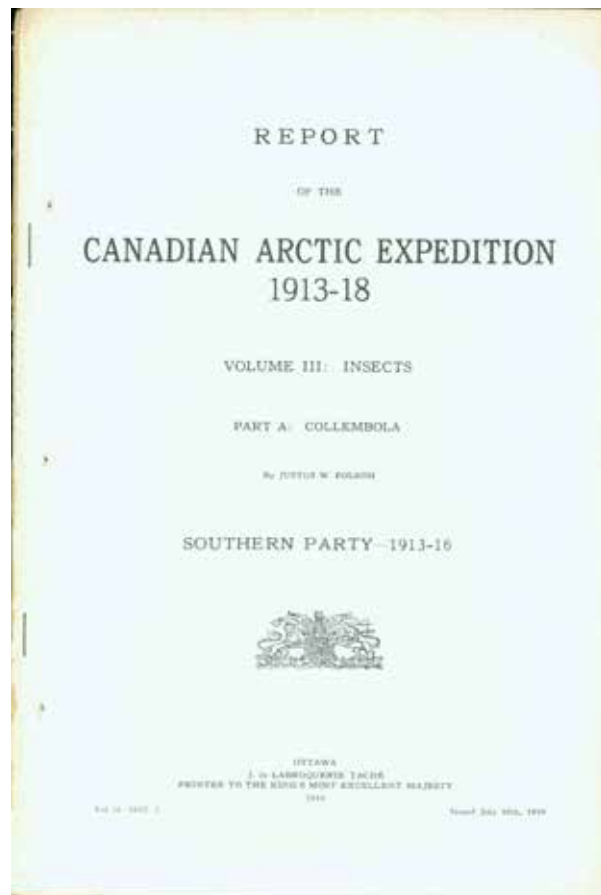
- 75 **Sotheby & Co.: THE CELEBRATED LIBRARY OF BOIES PENROSE ESQ FSA FRGS.** Removed from Barbados Hill, Devon, Pennsylvania. The First Portion: Travel & Exploration, Navigation and Trade, A — L. The Second Portion: Travel & Exploration, Navigation and Trade, M — Z, Fourteen Geographical Manuscripts, English & Continental Books of the Fifteenth, Sixteenth & Seventeenth Centuries. 2 vols., cr. 4to; Vol. I, pp. [ii], 110; 6 b/w. plates, numerous full-page illustrations; Vol. II, pp. 164; folding coloured frontispiece, 10 b/w. plates (2 folding), numerous illustrations (1 folding); original papered boards; (some foxing); a very good set. London; Sotheby & Co.; 1971. *\*\*\*With lists of prices realised loosely inserted. Two major sales held on 7 June and 9 November 1971 containing many rare and important early travel narratives with numerous title-pages illustrated.*  
#38604 **A\$110.00**



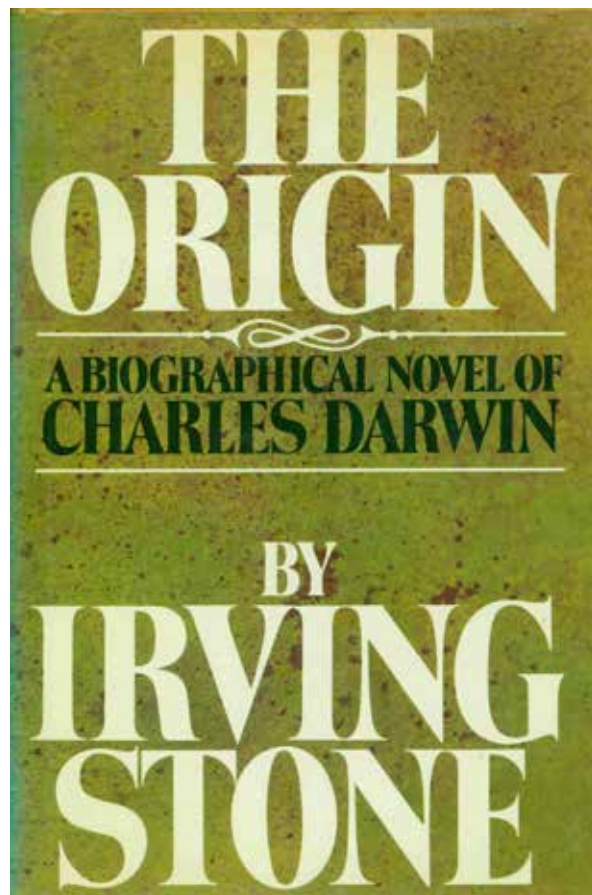
- 76 **Spufford, Francis. *I MAY BE SOME TIME*.** Ice and the English Imagination. First Edition; pp. [xii], 372; 8 plates, sources, index; a fine copy in dustwrapper. London; Faber and Faber; (1996). *\*\*\*Explores the English fascination with ice travel, examining in particular, explorers' motives for embarking on these most often perilous journeys.* #54467 **A\$45.00**




- 77 **Stefansson, Vihljalmar: REPORT OF THE CANADIAN ARCTIC EXPEDITION 1913-18.** Volume III: Insects. Southern Party 1913-16. Med. 8vo, First Editions; pp. 32, 8, 90, 28, 8, 40, 24, 56; 6 plates (2 coloured), numerous illustrations & figures; stapled in original parts as issued (some wrappers frayed or missing). Ottawa; J. de Labroquerie Tache [& others]; 1919-20. *\*\*\*Lacking parts D, K & L but otherwise complete. Stefansson was leader of the expedition. The various sections are by a variety of authors.* #8288 **A\$45.00**




- 78 **Stone, Irving.** **THE ORIGIN.** A Biographical Novel of Charles Darwin. Roy. 8vo, First U.K. Edition; pp. 744(last blank); double-page map, select bibliography; original papered boards; a nice copy in dustwrapper (spine a little faded). London; Cassell; (1981). \*\*\**An important contribution to the literature on Charles Darwin, rounding out the picture of Darwin the man.* #47693 **A\$45.00**



- 79 **Sullivan, Walter.** **QUEST FOR A CONTINENT.** First U.K. Edition; pp. xvi, 376(last 3 blank); 5 maps, 16 plates; index; a very good copy in torn dustwrapper. London; Secker & Warburg; 1957.  
\*\*\**Antarctica. Spence 1170; Renard 1556.* #4132      A\$27.00




- 80 **Time-Life: THE SEAFARERS.** A series of 21 (of a total of 22) volumes, 4to, various impressions of the First English Language Edition, each of 176 pages (2 volumes slightly more), with coloured map endpapers, numerous coloured & b/w. illustrations & a few text maps, bibliography & index to each volume; a fine set in original imitation leather, with coloured illustrations mounted on front boards. Amsterdam; Time-Life Books; (1979-85). *\*\*\*A fine, informative and well-illustrated reference, comprising:-* *The Pirates* (192 pp., 2nd impr., 1979); *Fighting Sail* (184 pp., 2nd impr., 1979); *The Great Liners* (2nd impr., 1979); *The Explorers*; *The Men-of-War* (both 2nd impr., 1980); *The Ancient Mariners* (1st impr., 1982); *The Vikings*; *The Frigates*; *The Whalers* (all 2nd impr., 1982); *The Spanish Main* (2nd impr., 1983); *The Venetians*; *The East Indiamen* (both 3rd impr., 1983); *The Atlantic Crossing*; *The Luxury Yachts* (both 2nd impr., 1984); *The Racing Yachts*; *The Dreadnoughts* (both 3rd impr., 1984); *The Windjammers*; *The U-Boats* (both 4th impr., 1984); *The Northwest Passage* (3rd impr., 1985); *The Armada*; *The Pacific Navigators* (both 4th impr., 1985); *The Clipper Ships* (this volume lacking). #53035 **A\$250.00**






- 81 Victor, Paul-Emile. **MAN AND THE CONQUEST OF THE POLES.** Translated from the French by Scott Sullivan. Med. 8vo, First U.K. Edition; pp. viii, 306, [6](blank); endpaper maps, 28 plates, index; original green cloth-grained papered boards, spine lettered in silver; (some foxing); a very good copy in worn dustwrapper. London; Hamish Hamilton; (1964). *\*\*\*Spence 1229; Renard 1642 (in red cloth).* #11271


A\$60.00



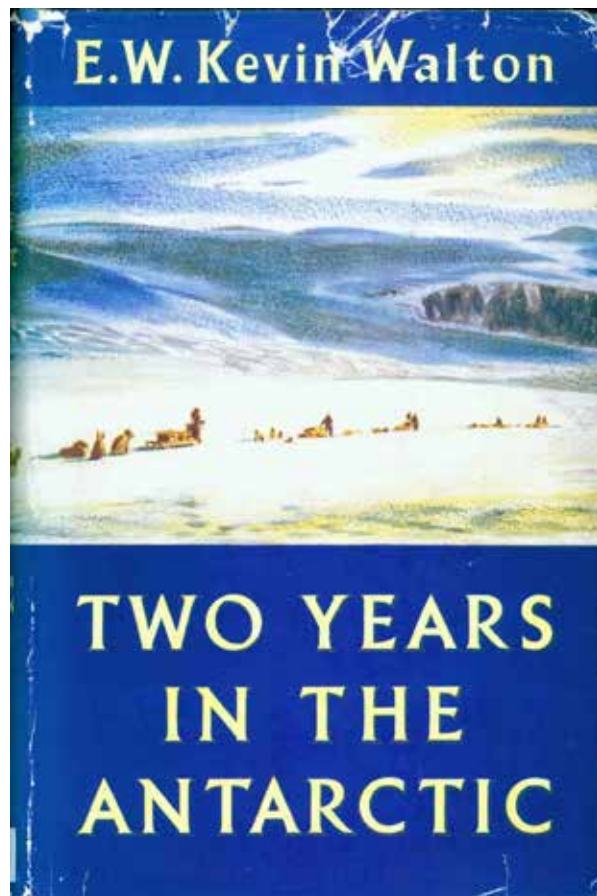
- 82 Villiers, Alan. **CAPTAIN JAMES COOK.** Med. 8vo, First U.S. Edition; pp. xii, 308(last blank); 8 maps (including endpapers), 43 illustrations [including drawings by Adrian Small], appendix, bibliography, index; original cloth; a fine copy in slightly torn dustwrapper; scarce. New York; Charles Scribner's Sons; (1967).  
\*\*\**Beddie 321.* #18352 **A\$110.00**




- 83 von Hagen, Victor W. **THE GOLDEN MAN.** A Quest for El Dorado. Med. 8vo, Book Club Edition; pp. xiv, 338; 6 maps (1 double-page), 8 coloured plates, numerous other illustrations (many full-page), bibliography, index; original papered boards; a very good copy in dustwrapper. London; Book Club Associates; (1974). #18600 **A\$25.00**




- 84 **Walton**, E. W. Kevin. **TWO YEARS IN THE ANTARCTIC.**  
Second Impression; pp. 196(last 2 blank); 2 full-page maps, 3 double-page & 17 full-page plates, 4 text illustrations, index; original blue cloth (spine foxed); a very good copy in worn dustwrapper; scarce. London; Lutterworth Press; (1955). #50984 **A\$75.00**



- 85 Webster, E. M. **THE MOON MAN.** A Biography of Nikolai Miklouho-Maclay. [With a Foreword by O. H. K. Spate.] Roy. 8vo; First Edition; pp. xxvi, 422(last blank); 8 maps, 49 plates, notes, bibliography, index; original papered boards; a nice copy in dustwrapper. (Melbourne); Melbourne University Press; 1984. \*\*\**A notable traveller and scientist who studied the area around what is now Madang, and its natives, who believed him to come from the moon.*  
#5604 **A\$110.00**

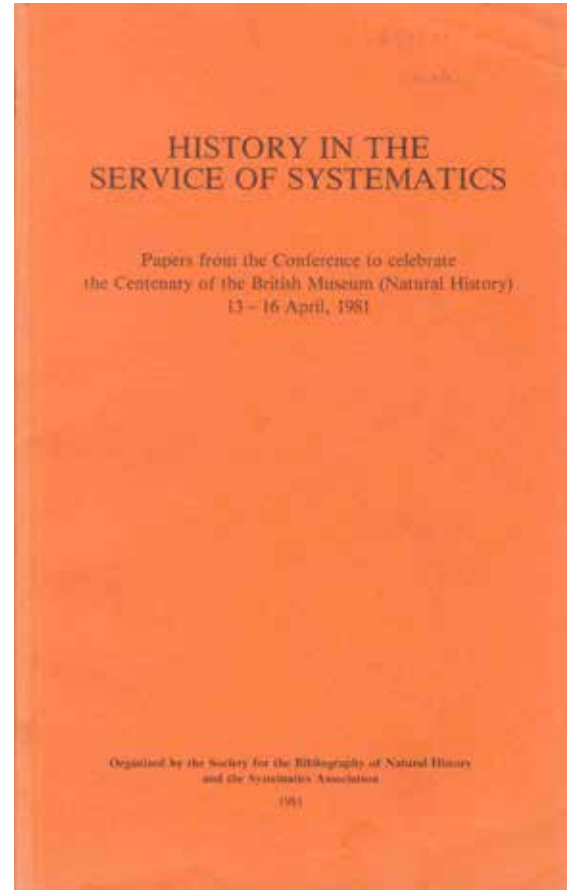


- 86 **Weddell, James. *A VOYAGE TOWARD THE SOUTH POLE*,  
Performed in the Years 1822-24. Containing an Examination of the  
Antarctic Sea (1827). Facsimile Edition, with a new Introduction by  
Sir Vivian Fuchs. Pp.x,iv,324; 9 maps (4 folding), double-sided folding  
plate of panoramas, 5 full-page plates; 2 full-page figures, appendix;  
original cloth; a nice copy in dustwrapper. (Newton Abbot); David  
& Charles; (1970). *\*\*\*Spence 1250; Renard 1682. Facsimile of the  
Second (& best) Edition first published by Longman, Rees, etc. in 1827.*  
#4153 **A\$175.00****







- 87 **Wheeler**, Alwyne & **Price**, James H.; Edited by. **HISTORY IN THE SERVICE OF SYSTEMATICS**. Papers from the Conference to celebrate the Centenary of the British Museum (Natural History) 13 -16 April, 1981. Med. 8vo, First Edition; pp. vi, 164, [2](blank); references; original wrappers; a very good copy. (London); Society for the Bibliography of Natural History; 1981. *\*\*\*Several interesting papers including on the Endeavour and Challenger voyages and on Australian Phycology by Sophie Ducker and The genus Banksia by A. S. George.* #52201 **A\$50.00**



- 88 **White, Alan; and Elper, Bruce. GALAPAGOS GUIDE.**  
Photographs: Charles Gilbert. F'cap 4to, Third Edition; pp. [ii],  
124, [2](blank); double-page map & 6 smaller maps, 65 coloured  
illustrations, 13 figures, appendix, glossary, bibliography; original  
pictorial stiff wrappers; a nice copy. (Quito, Ecuador; Libri Mundi;  
1978). *\*\*\*First published in 1972.* #65523 **A\$25.00**



- 89 **White, Alan;** and **Elper, Bruce.** **GALAPAGOS GUIDE.**  
Photographs: Charles Gilbert. F'cap 4to, Sixth Edition; pp. [ii],  
124, [2](blank); double-page map & 6 smaller maps, 65 coloured  
illustrations, 13 figures, appendix, glossary, bibliography; original  
pictorial stiff wrappers; a very good copy. (Quito, Ecuador; Libri  
Mundi; 1986). *\*\*\*First published in 1972.* #65524 **A\$20.00**



# GASTON RENARD Pty. Ltd.

Established 1945  
(A.C.N. 005 928 503)  
ABN: 68 893 979 543  
[www.GastonRenard.com](http://www.GastonRenard.com)

*Postal Address:*  
P.O. Box 1030,  
Ivanhoe, Melbourne,  
Victoria, 3079, Australia.

*Electronic communications:*  
Telephone: +61 (0)3 9459 5040  
FAX: +61 (0)3 9459 6787  
E-mail: [books@GastonRenard.com](mailto:books@GastonRenard.com)

## NOTICE TO CUSTOMERS:

This is our one hundred and sixty-ninth short list. We hope you find something of interest.

We intend to produce many more lists in future on a variety of subjects and we would prefer where possible to send these by email as PDF file attachments or links to files on our Website. This has the obvious advantage of reducing costs and enhancing the speed of delivery and the email/PDF versions will also be enhanced with colour illustrations. A fully illustrated version of this list in pdf format is also available on our website or will be emailed on request. Likewise we encourage you to send orders by email, fax or telephone.

If you would like to receive future lists please indicate your interests by email (preferred) or by using the form below by fax or post. If you would like to receive ALL lists (email only) please let us know also. If for any reason you do not wish to receive any more of these lists, also please let us know and we will cease and desist.

We have experimented with a number of forms for emailing orders to us but many security systems now prevent such links from working correctly so we suggest simply emailing us at: [books@GastonRenard.com](mailto:books@GastonRenard.com) and copying and pasting the entries of the items you want from the list above. If you encounter any difficulties, please let us know! For orders by fax or by post please use the Order Form at end.

Some previous short lists (available on request):

<b>SHORT LIST NO. 168</b>	<b>EVOLUTION. (A MISCELLANY)</b>	<b>86 ITEMS.</b>
<b>SHORT LIST NO. 167</b>	<b>MILITARY HISTORY.</b>	<b>79 ITEMS.</b>
<b>SHORT LIST NO. 166</b>	<b>THE E - LIST.</b>	<b>81 ITEMS.</b>
<b>SHORT LIST NO. 165</b>	<b>THE DESCENT OF MAN.</b>	<b>47 ITEMS.</b>
<b>SHORT LIST NO. 164</b>	<b>AUSTRALIANA.</b>	<b>92 ITEMS.</b>
<b>SHORT LIST NO. 163</b>	<b>D LIST (A MISCELLANY).</b>	<b>86 ITEMS.</b>
<b>SHORT LIST NO. 162</b>	<b>THE PACIFIC REGION.</b>	<b>76 ITEMS.</b>
<b>SHORT LIST NO. 161</b>	<b>ON THE ORIGIN OF SPECIES.</b>	<b>96 ITEMS.</b>
<b>SHORT LIST NO. 160</b>	<b>THE C-LIST (A MISCELLANY).</b>	<b>90 ITEMS.</b>

Some previous short lists (continued):

<b>SHORT LIST NO. 159</b>	<b>BOOKS ON BOOKS, BOOKPLATES, PRINTING, &amp;C.</b>	<b>79 ITEMS.</b>
<b>SHORT LIST NO. 158</b>	<b>THE BEAGLE VOYAGE.</b>	<b>103 ITEMS.</b>
<b>SHORT LIST NO. 157</b>	<b>THE B-LIST (A MISCELLANY).</b>	<b>83 ITEMS.</b>
<b>SHORT LIST NO. 156</b>	<b>NATURAL HISTORY &amp; SCIENCE.</b>	<b>74 ITEMS.</b>
<b>SHORT LIST NO. 155</b>	<b>THE A-LIST (A MISCELLANY).</b>	<b>79 ITEMS.</b>
<b>SHORT LIST NO. 154</b>	<b>AUSTRALIANA.</b>	<b>92 ITEMS.</b>
<b>SHORT LIST NO. 153</b>	<b>LEONARDO DA VINCI &amp; ART.</b>	<b>62 ITEMS.</b>
<b>SHORT LIST NO. 152</b>	<b>AFRICA.</b>	<b>82 ITEMS.</b>
<b>SHORT LIST NO. 151</b>	<b>WORLD WAR ONE.</b>	<b>86 ITEMS.</b>
<b>SHORT LIST NO. 150</b>	<b>NAUTICAL BOOKS.</b>	<b>86 ITEMS.</b>
<b>SHORT LIST NO. 149</b>	<b>MISCELLANY.</b>	<b>90 ITEMS.</b>
<b>SHORT LIST NO. 148</b>	<b>LANGUAGE AND DICTIONARIES.</b>	<b>82 ITEMS.</b>
<b>SHORT LIST NO. 147</b>	<b>VOYAGES AND TRAVELS.</b>	<b>76 ITEMS.</b>
<b>SHORT LIST NO. 146</b>	<b>PRINTING, PAPERMAKING &amp; BOOKS ON BOOKS.</b>	<b>75 ITEMS.</b>
<b>SHORT LIST NO. 145</b>	<b>NATURAL HISTORY</b>	<b>87 ITEMS.</b>
<b>SHORT LIST NO. 144</b>	<b>AUSTRALIANA.</b>	<b>94 ITEMS.</b>
<b>SHORT LIST NO. 143</b>	<b>AN END OF YEAR MISCELLANY.</b>	<b>88 ITEMS.</b>
<b>SHORT LIST NO. 142</b>	<b>THOMAS HENRY HUXLEY &amp; JOSEPH DALTON HOOKER.</b>	<b>61 ITEMS.</b>
<b>SHORT LIST NO. 141</b>	<b>A SELECTION OF BEAUTIFUL AND INTERESTING BOOKS.</b>	<b>64 ITEMS.</b>
<b>SHORT LIST NO. 140</b>	<b>LITERATURE AND LITERARY CRITICISM.</b>	<b>77 ITEMS.</b>
<b>SHORT LIST NO. 139</b>	<b>HUMAN EVOLUTION &amp; OTHER WORKS BY WRITERS ON THE TOPIC.</b>	<b>68 ITEMS.</b>
<b>SHORT LIST NO. 138</b>	<b>MISCELLANY.</b>	<b>84 ITEMS.</b>
<b>SHORT LIST NO. 137</b>	<b>TWO SCIENTIFIC SERIES.</b>	<b>46 ITEMS.</b>
<b>SHORT LIST NO. 136</b>	<b>THE PACIFIC REGION.</b>	<b>74 ITEMS.</b>
<b>SHORT LIST NO. 135</b>	<b>MILITARY HISTORY AND MILITARIA.</b>	<b>84 ITEMS.</b>
<b>SHORT LIST NO. 134</b>	<b>HERBERT SPENCER &amp; ALFRED RUSSEL WALLACE.</b>	<b>56 ITEMS.</b>
<b>SHORT LIST NO. 133</b>	<b>AN AUSTRALIANA MISCELLANY .</b>	<b>67 ITEMS.</b>
<b>SHORT LIST NO. 132</b>	<b>CHILDREN'S BOOKS (MOSTLY NON-FICTION).</b>	<b>62 ITEMS.</b>
<b>SHORT LIST NO. 131</b>	<b>TRAVEL AND EXPLORATION.</b>	<b>77 ITEMS.</b>

