

GASTON RENARD Pty. Ltd.

Postal Address:

P.O. Box 1030,
Ivanhoe, Melbourne,
Victoria, 3079, Australia.

Established 1945

(A.C.N. 005 928 503)

ABN: 68 893 979 543

www.GastonRenard.com

Electronic communications:

Telephone: +61 (0)3 9459 5040


FAX: +61 (0)3 9459 6787

E-mail: books@GastonRenard.com


SHORT LIST No. 162 - 2015.

THE PACIFIC REGION


- 1 **Ball, Ian M. PITCAIRN.** Children of the Bounty. First U.K. Edition; pp. [ii], xvi, 382(last 2 blank); endpaper & 1 double-page map, 33 illustrations (2 double-page & several full-page), index; original papered boards; a fine copy in dustwrapper. London; Victor Gollancz Ltd; 1973. ****A study of the island and a new look at the Bounty Mutiny.* #33137 **A\$95.00**



- 2 **Beebe, William. GALAPAGOS.** World's End. With a Coloured Frontispiece by Isabel Cooper, and 48 illustrations mostly from photographs by John Tee-Van. Published under the auspices of the New York Zoological Society. Roy. 8vo, Ninth Impression; pp. [iv], xx, 448(last 5 blank); coloured frontispiece & 48 b/w. plates, 2 appendices, bibliography, index; original cloth; a very good copy in taped remains of dustwrapper; scarce. New York & London; G. P. Putnam's Sons; (1924) [but 1932 or later]. ****First published in 1924.*
#19085 **A\$100.00**




- 3 **Bligh, William. THE MUTINY ON BOARD H.M.S. BOUNTY 1789.** [The Log in Facsimile. Edited by Stephen Walters]. F'cap Folio, First Edition; pp. xiv, [190](last 2 blank); 9 illustrations by Roy Williams; original plasticised papered boards; a nice copy in dustwrapper. (Guildford, Surrey); Pageminster Press in association with Argot Press (Melbourne) & Mitchell Beazley; 1981. ****Consisting of a Foreword by Stephen Walters, a list of The Bounty's Crew, and a facsimile of the portion of Bligh's handwritten log covering the events of the mutiny. Bligh's hand is unusually legible and easy to read.* #33114 **A\$110.00**




- 4 **Boyce, Barry. A TRAVELER'S GUIDE TO THE GALAPAGOS ISLANDS.** First Edition; pp. [x], 238(last blank); 2 double-page & 1 full-page maps, 24 coloured plates, bibliography, general index, Tour Operations index; original stiff pictorial wrappers; a nice copy. San Jose, California; Galapagos Travel; (1990). #65518 **A\$25.00**




- 5 **Christie's: EXPLORATION AND TRAVEL WITH THE POLAR SALE.** [London], Thursday 23 September 2004. 4to; pp. 276; 226 lots, mostly illustrated in colour; original pictorial wrappers; estimates; list of prices realised loosely inserted; a fine copy. London; Christie's; 2004. ****This sale included some interesting Cook relics including his original pocket hammer, the original watercolours for John Cleveley's series of Views in the South Seas, and some fine Antarctic material.* #17835 **A\$45.00**



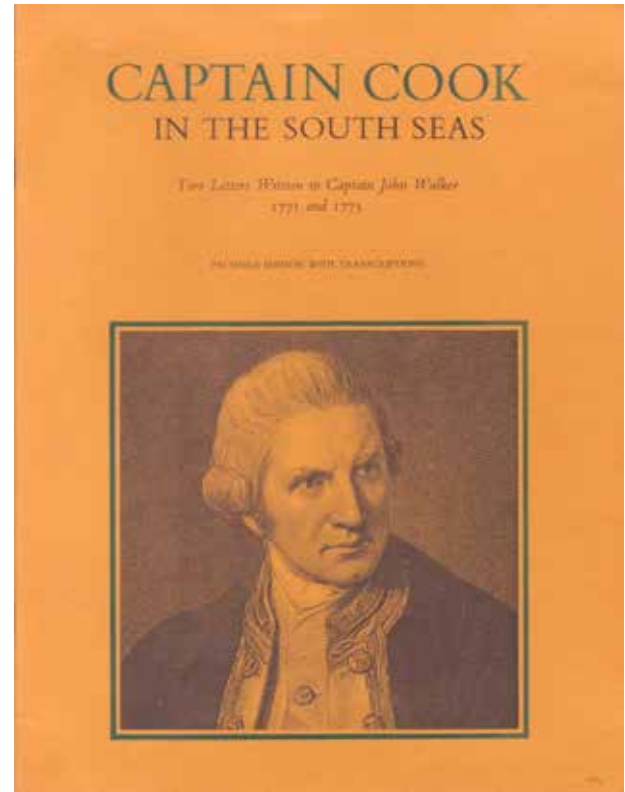
- 6 **Conner, Daniel & Miller, Loraine. MASTER MARINER.** Capt. James Cook and the Peoples of the Pacific. Oblong 4to, First Australian Edition; pp. xii, 164; 7 maps, 4 coloured & 61 b/w. plates, 16 other illustrations, bibliography; a nice copy in slightly worn dustwrapper. (St. Lucia); University of Queensland Press; (1979). #2159 **A\$85.00**



- 7 **Cook**, Captain James. **A VOYAGE TO THE PACIFIC OCEAN**. Undertaken by the Command of His Majesty, for making Discoveries in the Northern Hemisphere. Performed under the Direction of Captains Cook, Clerke, and Gore, in His Majesty's Ships the Resolution and Discovery; in the Years 1776, 1777, 1778, 1779, and 1780. In three volumes. Vol. I. and II. written by Captain James Cook, F.R.S. Vol. III. by Captain James King, LL.D. and F.R.S. Published by Order of the Lords Commissioners of the Admiralty. The Third Edition. London: Printed by H. Hughs, for G. Nicol, Bookseller to His Majesty, in the Strand; and T. Cadell, in the Strand. M.DCC.LXXXV. 3 vols., med. 4to, Third Edition; Vol. I, pp. [x](title, verso blank, & Contents), xcvi(Introduction & List of Plates), 422(last blank); 7 charts & views (5 folding); Vol. II, pp. [ii](title, verso blank), [xii](Contents), 548; 11 charts & plates (6 folding); Vol. III, pp. [ii](title, verso blank), [xii](Contents, last blank), 556, 557-564(A Defence of the Arguments advanced in the Introduction to Captain Cook's last Voyage, against the existence of Cape Circumcision); 6 charts & profiles (2 folding), full-page table of bank capital facing page 286, folding comparative table of languages, 7 appendices (Pp. 489-556); contemporary full tree calf; (Vol. I, expertly rebaced with original backstrip preserved & new endpapers, with title-page & following leaf in Volume I repaired at inner margin and resized; following 5 or six leaves a little stained in inner margin; last leaf in Vol. I also resized; one chart in Vol. III repaired in inner margin; a couple of expert restorations to leather); notwithstanding these essentially minor defects, a very nice, clean set. London; Printed by H. Hughs; 1785. ****Without the folio Atlas, issued separately. See Holmes 47; Beddie 1553; Forbes 86. The "Defence of the Arguments ... " which is by William Wales, appears for the first time in this Third Edition which is in other respects closely similar to the second edition of the same year, reset from the first edition of the previous year, both sold out within days of publication. Forbes, whose collations are meticulous, makes no mention of the table of bank capital ("Corrected to the 5th of January, 1786") opposite page 286, and there seems no obvious reason for its inclusion, except for references to South Sea stock. The table is headed "(To face Page 286.)"; but it seems likely that this is an accidental inclusion from another contemporary publication: it has clearly been present in this copy since its original collation. This edition, the last of the original quarto editions, is valuable for the addition of the "Defence ..." by William Wales.* #64850 **A\$6500.00**



- 8 **Cook, James. CAPTAIN COOK IN THE SOUTH SEAS.** Two Letters Written to Captain John Walker 1771 and 1775. Facsimile Edition with Transcriptions. 4to, First Edition; pp. 24; 11 pp. facsimiles; original wrappers; a fine copy. Sydney; The Council of the Library of New South Wales; 1970. #49355 **A\$65.00**



9 **Dampier, William. *A NEW VOYAGE ROUND THE WORLD.***

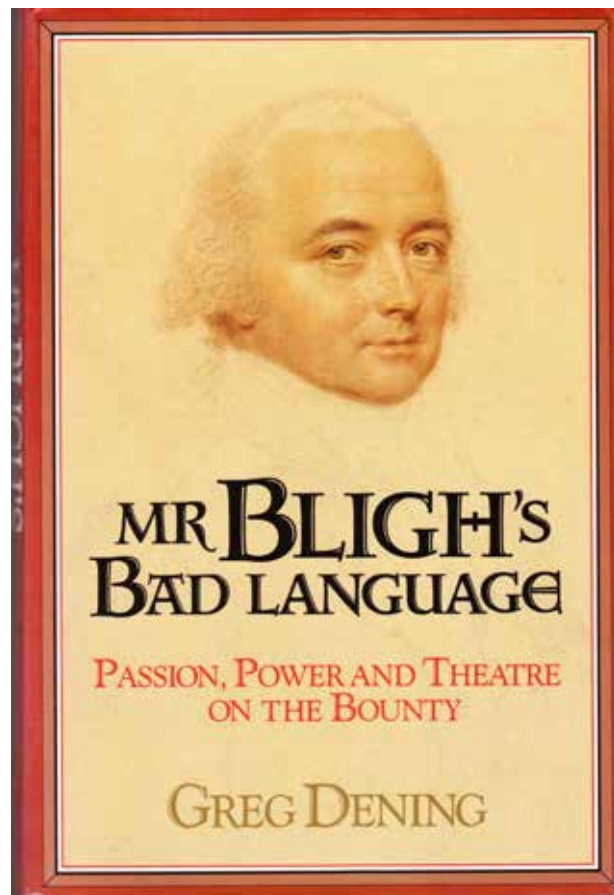
With an Introduction by Sir Albert Gray. Cr. 4to, Facsimile Edition; pp. xl, 376; 3 folding & 1 full-page charts, portrait, reproduction of title-page to First Edition & of page of Dampier's MS. Journal, index of persons, places & ships; original vinyl; a fine copy. [Amsterdam; N. Israel; 1970]. ****A facsimile of the Argonaut Press limited edition of 1927. Sir Albert Gray's Introduction includes a resume of Dampier's career, both before and after his voyages, and there is a very valuable preface by N. M. Penzer giving bibliographical information on the various early editions of Dampier's voyages.* #18384

A\$125.00




WILLIAM DAMPIER (1681-1749)
From the painting by T. Mearns
in the National Portrait Gallery.


- 10 **Dening, Greg.** **MR BLIGH'S BAD LANGUAGE.** Passion, Power and Theatre on the Bounty. Med. 8vo, First Edition; pp. [ii], xii, 450 (last 5 blank); several maps & illustrations including portraits of many of the people connected with Bligh, notes, references bibliography, index; original cloth; a nice copy in dustwrapper. (Cambridge); Cambridge University Press; (1992). ****A compelling and useful new contribution, with much interesting background on the Bounty Mutiny and subsequent developments over 200 years.*
#35904 **A\$35.00**



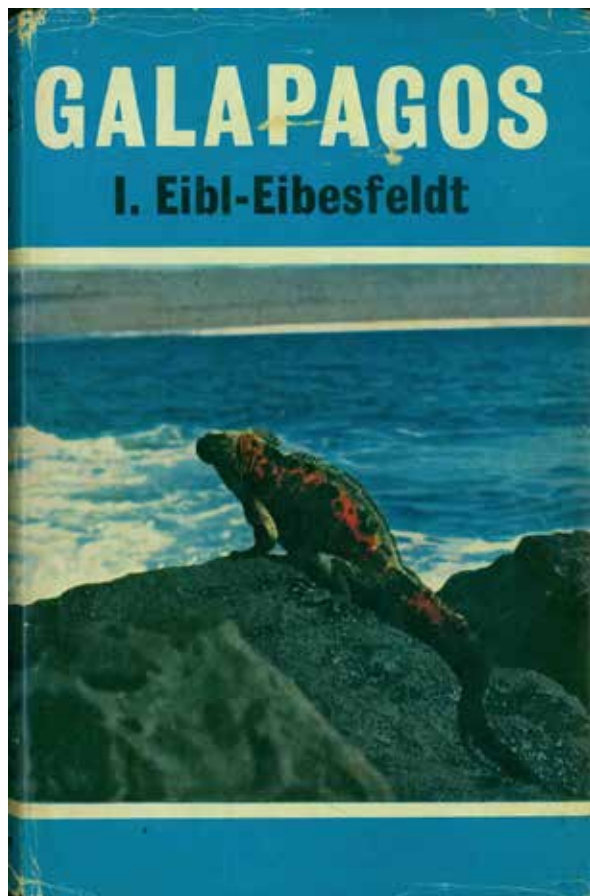
- 11 **Divine, David. THE OPENING OF THE WORLD.** Cr. 4to, First U.S. Edition; pp. 272; endpaper maps, 3 double-page & 4 full-page coloured maps, numerous b/w. maps in text (some double-page & full-page); 21 coloured plates (included in pagination), very numerous b/w. illustrations throughout (some full-page); index; original cloth; (some soft pencilled lines in margins; 2 leaves of plates bound out of order, but complete); a very good copy in dustwrapper. New York; G. P. Putnam's Sons; (1973). #26199 **A\$40.00**



- 12 **Dodge, Ernest S. BEYOND THE CAPES.** Pacific Exploration from Captain Cook to the Challenger 1776-1877. Med. 8vo, First Edition; pp. [ii], xvi, 430(last blank); endpaper & several other maps, coloured frontispiece, numerous illustrations (mostly full-page), bibliog; index; original cloth (spine faded); a very good copy. Boston; Little, Brown and Company; (1971). #33309 **A\$50.00**

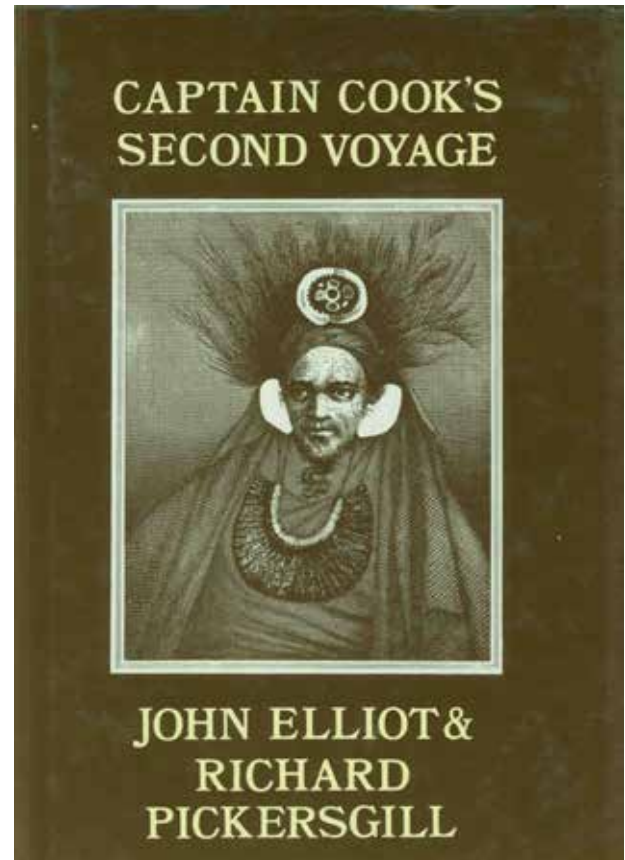


- 13 **Eibl-Eibesfeldt, Irenaus. GALAPAGOS.** Translated from the German by Alan Houghton Brodrick. First Edition in English; pp. 192; endpaper maps, 5 coloured & 16 b/w. plates, text fig., glossary of zoological terms, bibliography; original papered boards; (inscription on half-title); a very good copy in worn dustwrapper. London; Macgibbon & Kee; 1960. #23907 **A\$50.00**




- 14 Elliott, John; & Pickersgill, Richard. **CAPTAIN COOK'S SECOND VOYAGE:** The Journals of Lieutenants Elliott and Pickersgill. Edited and Introduced by Christine Holmes. First Edition; pp. xxxii; 48(Elliott); 49-100(Pickersgill, last 3 blank); 3 full-page maps, 24 full-page plates reproduced from Cook's own account of his second voyage; original papered boards; a nice copy in dustwrapper. (London); Caliban Books; (1984). ****Renard 481. Both of these accounts are here printed for the first time. The Midshipman (later Lieutenant) Elliott's holograph "Memoirs" (which cover almost 50 years) are in the British Museum and the unfinished manuscript journal of Third Lieutenant Richard Pickersgill is now in the possession of the National Maritime Museum, Greenwich. The name of the first author is mis-spelled on the front of the dustwrapper, but not elsewhere.* #43384

A\$145.00

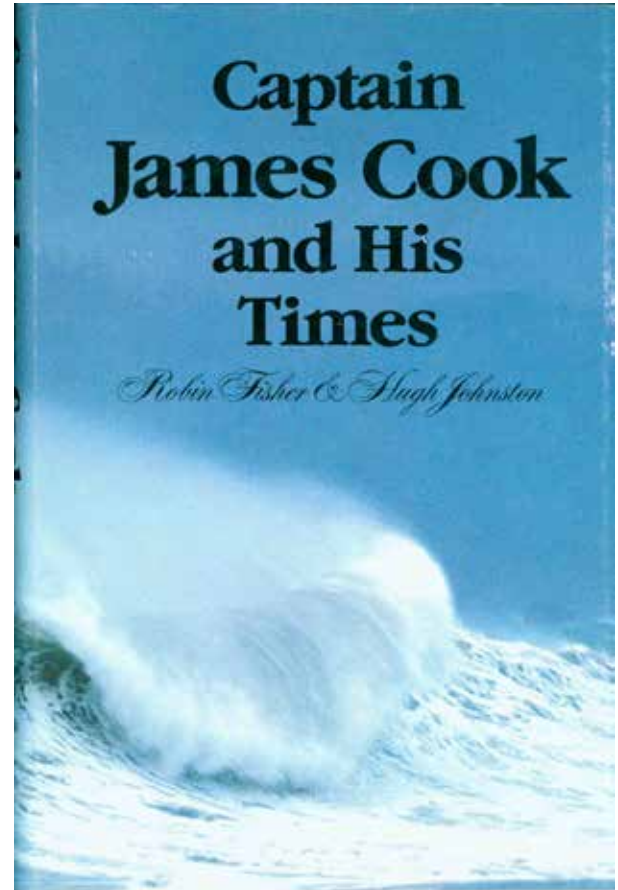


- 15 **Fanning, Edmund.** **VOYAGES TO THE SOUTH SEAS, INDIAN AND PACIFIC OCEANS,** China Sea, North-West Coast, Feejee Islands, South Shetlands, &c. &c. With an Account of the New Discoveries Made in the Southern Hemisphere, Between the Years 1830-1837. Also, The Origin, Authorization and Progress of the First American National South Sea Exploring Expedition. With Explanatory Notes relative to the Enterprise. By Edmund Fanning, Author of "Fanning's Voyages." Fourth Edition. New-York: William H. Vermilye. 1838. Demy 8vo, Facsimile Edition; pp. [ii], xii, 13-324; frontispiece, appendix; original pictorial cloth; a nice copy. [Upper Saddle River, N.J.; The Gregg Press; 1970]. ****Renard 526. Facsimile of the "Fourth Edition" of a quite separate work from the Author's "Voyages Round the World" which was first published in 1833, and not reprinted until 1924.* #25433 **A\$135.00**



- 16 **Fisher, Robin & Johnston, Hugh**; Editors. **CAPTAIN JAMES COOK AND HIS TIMES.** Med. 8vo, First Australian Edition; pp. [x], 278; 12 maps, 31 illustrations, 4 tables, notes, index; original papered boards; a fine copy in slightly rubbed dustwrapper. Canberra; Australian National University Press; 1979. ****Printed in Canada; the authors were associate professors at Simon Fraser University, Burnaby, B.C. This valuable work contains much useful information on obscure publications relating to Cook's voyages and their legacy.* #2192

A\$85.00



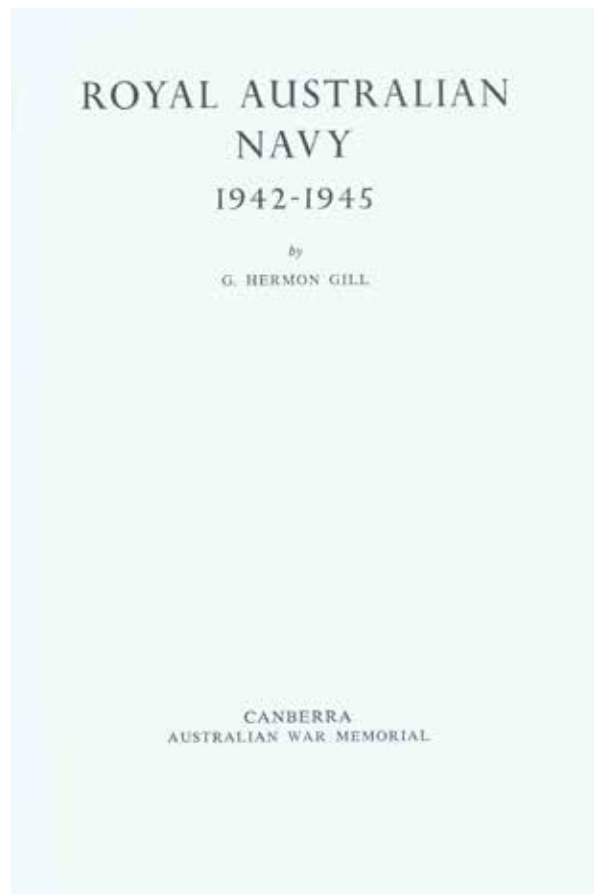
17 **Gill, G. Hermon. ROYAL AUSTRALIAN NAVY 1942-1945.**

Thick med. 8vo, First Edition; pp. xviii, 754(last blank); 8 full-page maps (3 coloured), 36 text maps, 44 plates, appendices, index; original cloth; (inscription on endpaper; marginal annotation to Page 350); a very good copy; scarce. Canberra; Australian War Memorial; 1968.

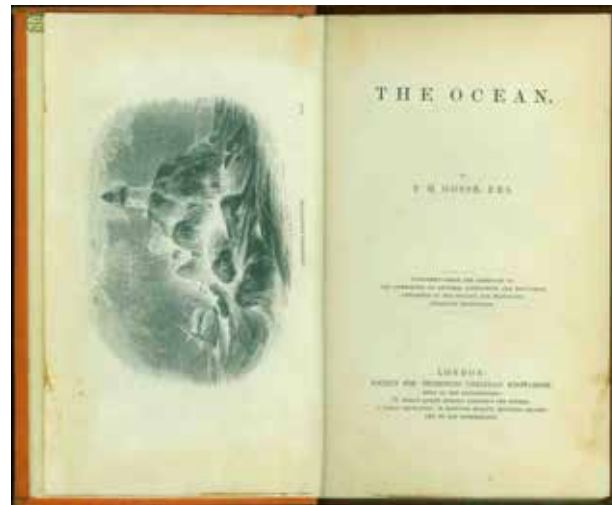
****Australia in the War of 1939-1945, Series 2 (Navy), Volume II.*

#6475


A\$75.00




- 18 Gosse, P. H.; F.R.S. **THE OCEAN.** Med. 12mo; pp. xii, 360, [4] (adv.); 4 plates, 48 text illustrations; original embossed cloth (foot of spine rubbed; frontispiece neatly adhered to endpaper); a very nice copy. London; Society for Promoting Christian Knowledge; [1860]. ***First published in 1845, here with Preface to the first edition, and to the present edition (Page vi). Including the natural history of the oceans and with substantial portion (60 pages) on the Pacific.* #65698A\$75.00



- 19 **Hamilton, George.** **A VOYAGE ROUND THE WORLD** in His Majesty's Frigate Pandora. [Performed under the direction of Captain Edwards In the Years 1790, 1891, and 1792. With the Discoveries made in the South-Sea; and the many Distresses experienced by the Crew from Shipwreck and Famine, in the Voyage of Eleven Hundred Miles in open Boats, between Endeavour Straits and the Island of Timor]. First printed in 1793, reissued with a foreword by Alex Allan, British High Commissioner and an Essay by Peter Gesner, Curator of Maritime Archaeology, Queensland Museum. Facsimile Edition; pp. 38, 164, [2](blank); portrait frontispiece (to original work), map frontispiece & 5 illustrations in introduction; original quarter leather, with marbled sides; a fine copy. (Sydney); Hordern House; (1998).
****Australian Maritime Series Number Four. Edition limited to 950 copies. Originally published at Berwick in 1793. #59450 A\$375.00*



- 20 Haws, Duncan. **MERCHANT FLEETS** in Profile: 3. [The Ships of the Union, Castle & Union-Castle, Allan and Canadian Pacific Lines]. With drawings to 1:1800 scale. Med. 8vo, First Edition; pp. 186, [2](blank); 2 full-page maps, very numerous text illustrations, index for each shipping line; original papered boards; a fine copy in dustwrapper. Cambridge; Patrick Stephens; (1979). ****No. 3 in the series.* #29686 **A\$50.00**



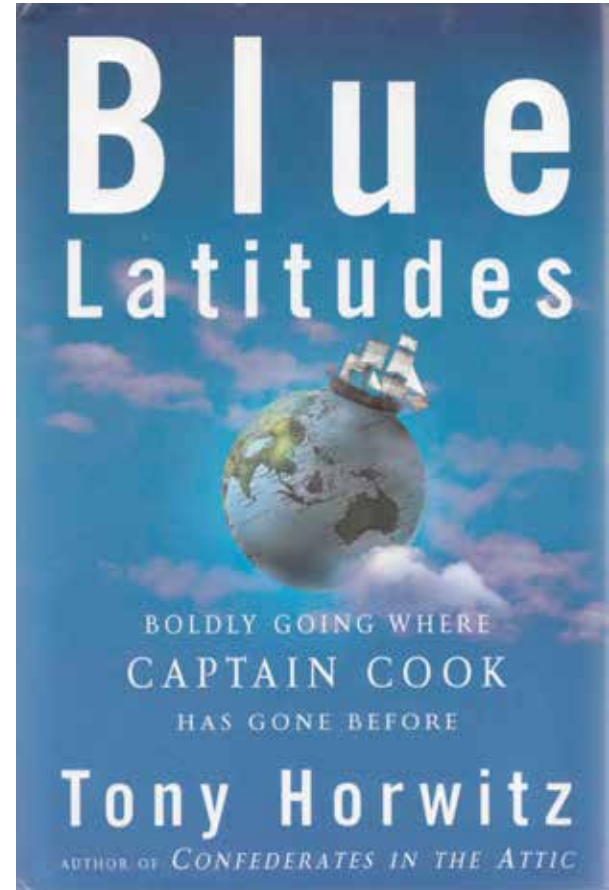
- 21 **Hood, T. H. NOTES OF A CRUISE IN H.M.S. "FAWN" IN THE WESTERN PACIFIC** in the Year 1862. First Edition; pp. xii, 268; folding track chart, full-page plan of the ruins at Ascension (Ponapi) Island, 9 full-page tinted litho. plates, 4 b/w. plates, 6 text illustrations, 5 appendices; original blind-stamped purple pebbled cloth (a little rubbed; front hinge cracked, but sound); uncut; a fine copy; scarce. Edinburgh; Edmonston & Douglas; 1863. ****Ferguson 10528. Treats of Norfolk Island and the Pitcairners, and gives a general account of the "Bounty" mutiny and subsequent events.*

#48784

A\$750.00



- 22 **Horwitz, Tony.** **BLUE LATITUDES.** Boldly Going Where Captain Cook Has Gone Before. Med. 8vo, First Edition; pp. [xii], 484(last 3 blank); endpaper & 7 full-page maps, notes, bibliography, index; original papered boards; (inscription on a preliminary blank); a fine copy in dustwrapper. New York; Henry Holt and Company; (2002). #19199 **A\$65.00**

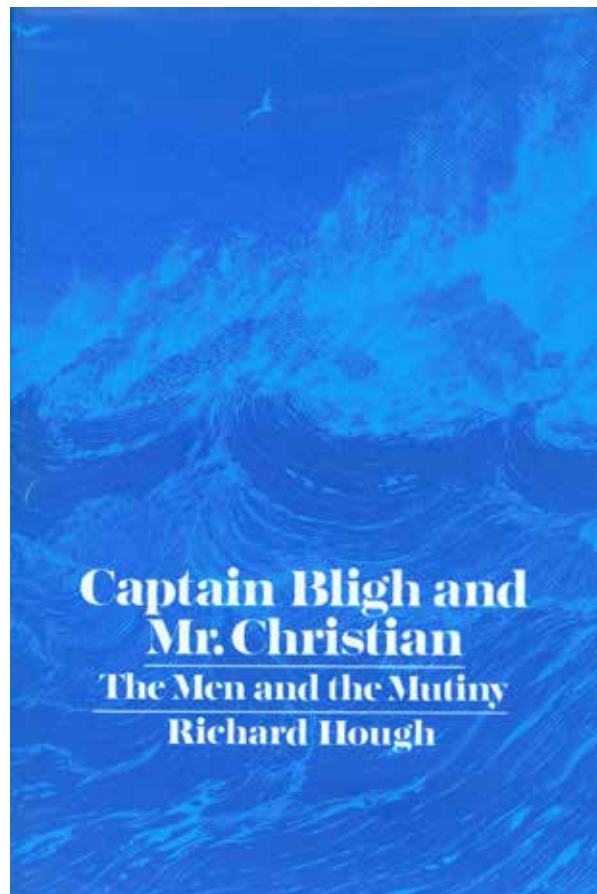


23 **Hough, Richard. CAPTAIN BLIGH & MR CHRISTIAN.**

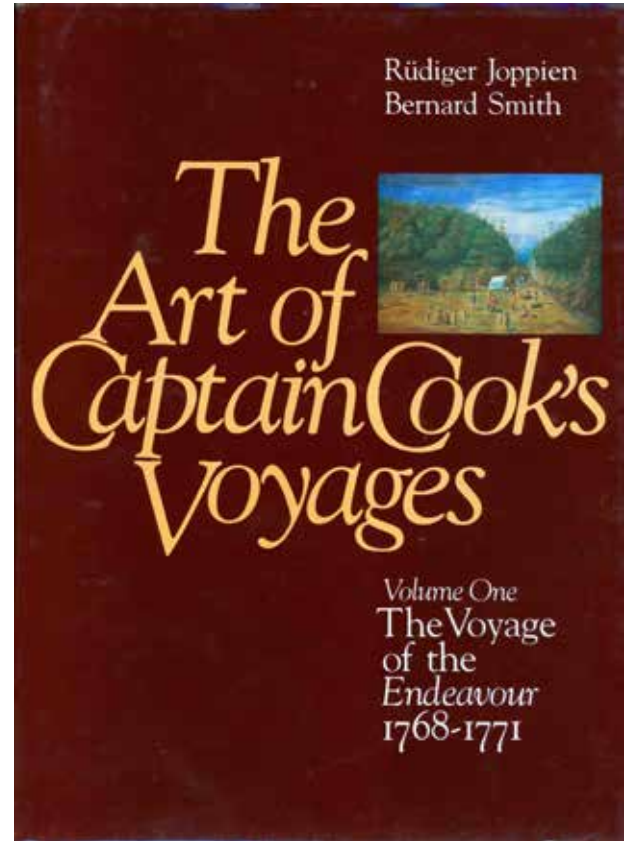
The Men and the Mutiny. Med. 8vo, First U.S. Edition; pp. 320; endpaper maps, 16 plates (1 double-page), 13 text illustrations & maps, chronology, sources, index; original cloth; a very good copy in dustwrapper. New York; E. P. Dutton & Co., Inc.; 1973.

#2115

A\$50.00



- 24 **Joppien, Rudiger & Smith, Bernard.** **THE ART OF CAPTAIN COOK'S VOYAGES.** Volume I: The Voyage of the Endeavour 1768-1771. Super roy. 4to, First Edition; pp. [xvi], 248(last blank); several hundred illustrations in coloured & b/w.; bibliography; index; original papered boards; a fine copy in slightly worn dustwrapper. Melbourne; Oxford University Press; (1985). ****A substantial and important work - many of the illustrations are previously unpublished.*
#41253 A\$250.00

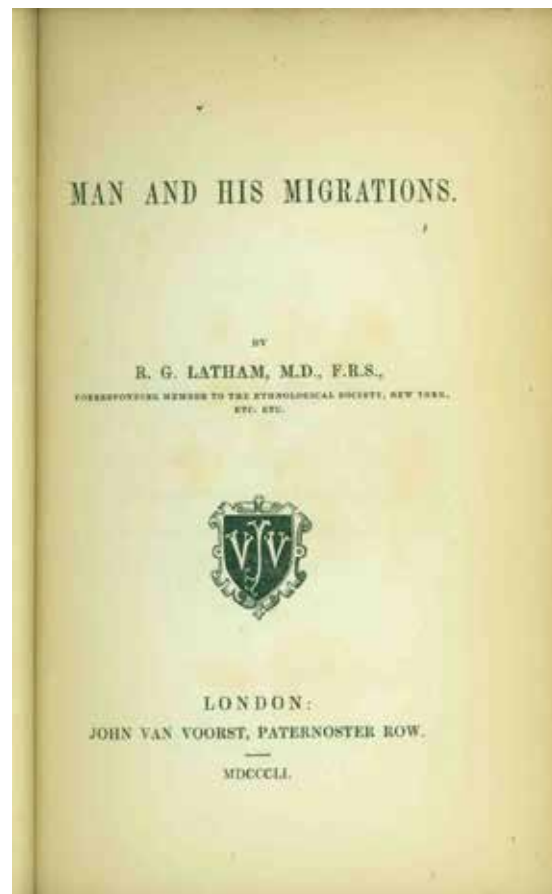


- 25 **Keogh**, Colonel E. G. **SOUTH WEST PACIFIC 1941-45**. First Edition; pp. [xii], 484; 25 full-page & 12 other maps by G. M. Capper, 2 appendices; original pictorial boards; a fine copy in very slightly worn dustwrapper. Melbourne; Grayflower Productions; (1965). #8360


A\$65.00




- 26 **Latham**, R[obert] G[ordon]. **MAN AND HIS MIGRATIONS.**
F'cap 8vo, First Edition; pp. vi, 250; original cloth (top of spine &
rear joint a little worn; a nice copy; scarce. London; John Van Voorst;
MDCCCLI [1851]. ****Includes reference to Australian aborigines and
the natives of the Pacific region.* #65486 **A\$275.00**




- 27 Ledyard, John. **A JOURNAL OF CAPTAIN COOK'S LAST VOYAGE.** To the Pacific Ocean, and in Quest of a North-West Passage, Between Asia and America; Performed in the Years 1776, 1777, 1778, and 1779. Facsimile Edition; pp. 208; original cloth; a fine copy in worn dustwrapper; scarce. Chicago; Americana Classics, Quadrangle Books; (1963). ****Americana Classics Series - No. 10.* #47352 **A\$145.00**



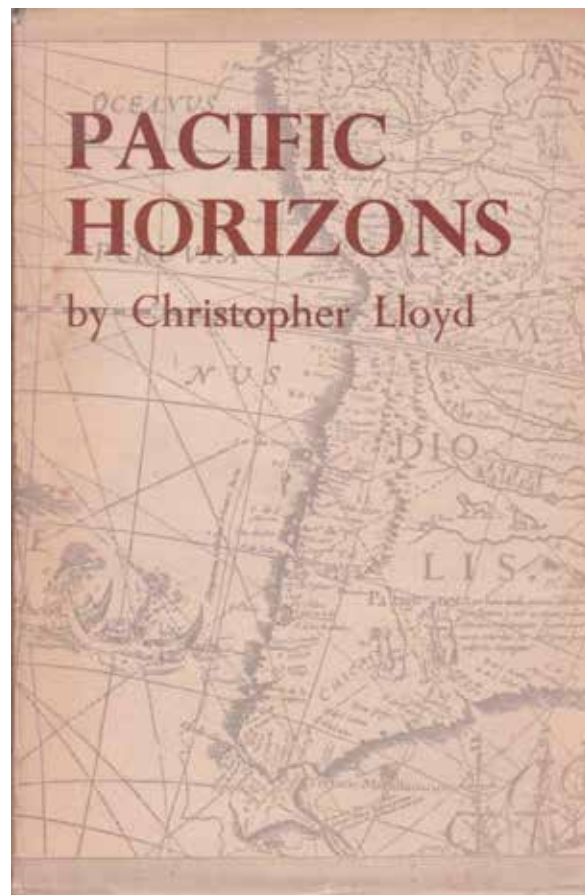
- 28 **Levi-Strauss**, Claude. **TOTEMISM**. Translated by Rodney Needham. With an Introduction by Roger C. Poole. Pp. 190, [2] (adv.); map, notes, bibliography, index; original stiff wrappers; a very good copy. (Harmondsworth); Penguin Books; (1969). ****This translation first published in 1963.* #51235 **A\$15.00**



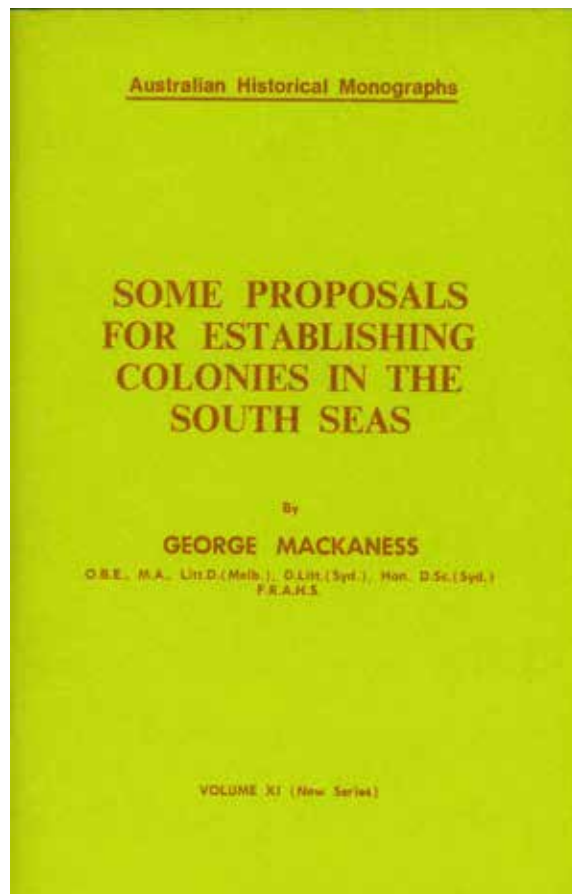
- 29 [Lewin, Roger; Author of extensive foreword]: **DARWIN'S FORGOTTEN WORLD.** Roy. 4to, First Edition; pp. 176; endpaper & 1 double-page map, 189 coloured photographs (many full & double-page) by Sally Anne Thompson; original papered boards; (a corner torn from one leaf with minor loss, otherwise a nice copy in dustwrapper). Los Angeles; Reed Books; (1978). ****The Galapagos Archipelago.* #39679 **A\$20.00**



- 30 **Lloyd, Christopher.** **PACIFIC HORIZONS.** The Exploration of the Pacific before Captain Cook. First Edition; pp. 188; endpaper map, 8 plates (5 of early maps, 1 double-page), references, index; original cloth; a very good copy in slightly worn dustwrapper. London; George Allen and Unwin Ltd., (1946). #2219 **A\$65.00**



- 31 Mackaness, George. **SOME PROPOSALS FOR ESTABLISHING COLONIES IN THE SOUTH SEAS.** Facsimile Reprint; pp. 62; 5 illustrations; original stiff wrappers; a fine copy. (Dubbo, N.S.W.; Review Publications Pty. Ltd.; 1976). ****Originally "Privately Printed for the Author by D. S. Ford, Sydney, March 12, 1943". Australian Historical Monographs Volume XI (New Series).* #19968 **A\$25.00**




32 McKellar, N. L. **FROM DERBY ROUND TO BURKETOWN.**

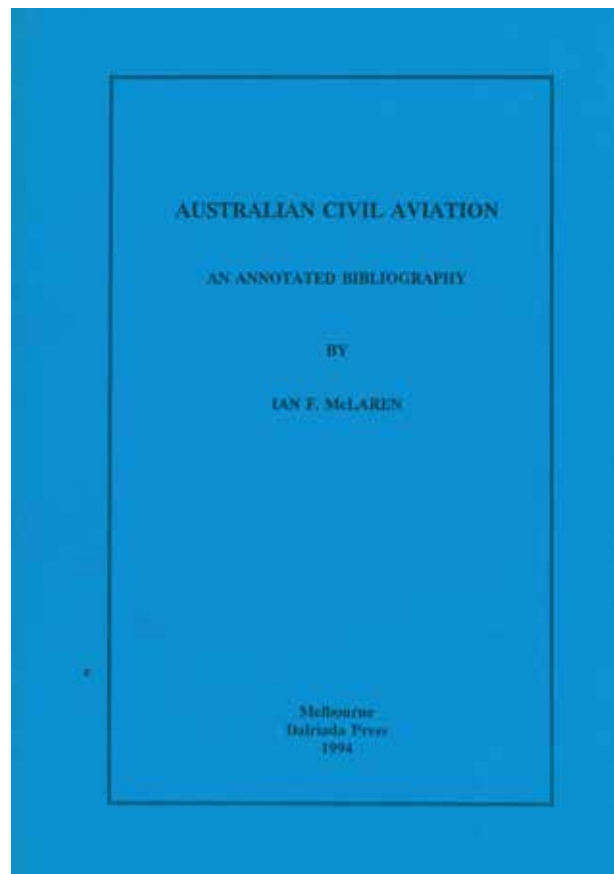
The A.U.S.N. Story. Super roy. 8vo, First Edition; pp. x, 682; numerous illustrations, appendix, bibliography, index of Ships' Names & general index; original papered boards; a very good copy in very worn dustwrapper. (St. Lucia, Queensland); University of Queensland Press; (1977). ****The Australasian United Steam Navigation Co.*

#52176


A\$65.00



- 33 McLaren, Ian F. **AUSTRALIAN CIVIL AVIATION.** An Annotated Bibliography. 4to, First Edition; pp. xiv, 268. [*with*] **AUSTRALIAN AIR POWER.** An Annotated Bibliography. 4to, First Edition; pp. xiv, 274(last blank); appendix. [*with*] **UNITED STATES AIR POWER** in Australia and the South Pacific. An Annotated Bibliography. 4to, First Edition; pp. [ii], xiv, 142(last blank); 3 appendices; together, three volumes; all in original wrappers; a fine set; scarce. Melbourne; Dalriada Press; 1994. #57903 **A\$225.00**



- 34 **MacLeod, Roy and Rehbock, Philip F.**; Edited by. **NATURE IN ITS GREATEST EXTENT.** Western Science in the Pacific. First Edition; pp. xiv, 290; 17 illustrations, notes, references, index; a very good copy in torn dustwrapper; scarce. Honolulu; University of Hawaii Press; (1988). ****With the signature of Miranda Hughes, one of the contributors.* #52006 **A\$85.00**

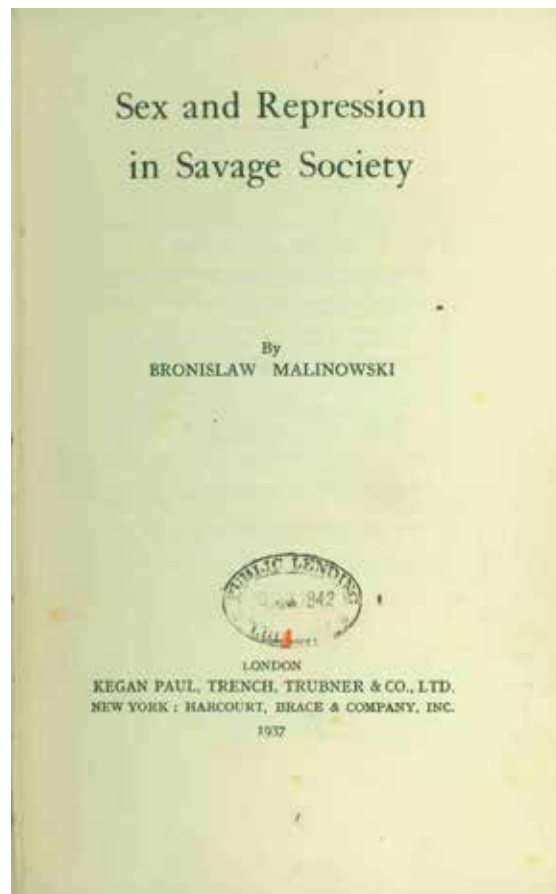


- 35 **Malaspina, Alejandro:** **THE MALASPINA EXPEDITION 1789-1794.** Journal of the Voyage by Alejandro Malaspina. Volume I. Cadiz to Panama. [Volume II. Panama to the Philippines. Volume III. Manila to Cadiz.]. Edited by Andrew David, Felipe Fernandez-Armesto, Carlos Novi, Glyndwr Williams. Translated by Sylvia Jamieson. Introduction by Donald C. Cutter. 3 vols., super roy. 8vo, First Edition; Vol. I, pp. xcvi, 338; endpaper map, 9 text maps, 39 plates & illustrations in text (several coloured, some sepia & some b/w.), 2 appendices, bibliography; Vol. II, pp. xx, 516(last 5 blank); endpaper map, 7 text maps, 44 plates & illustrations in text (several coloured, some sepia & some b/w.), 3 appendices, bibliography; Vol. III, pp. xxii, 490(last 3 blank); endpaper map, 6 text maps, 38 plates & illustrations in text (several coloured, some sepia & some b/w.), 6 appendices, bibliography, index to all vols.; original cloth; a fine set in very slightly worn dustwrappers. London; The Hakluyt Society in association with The Museo Naval, Madrid; 2001-03-04. ****Hakluyt Society Series III, Volumes 8, 11 & 13.* #41806 **A\$295.00**

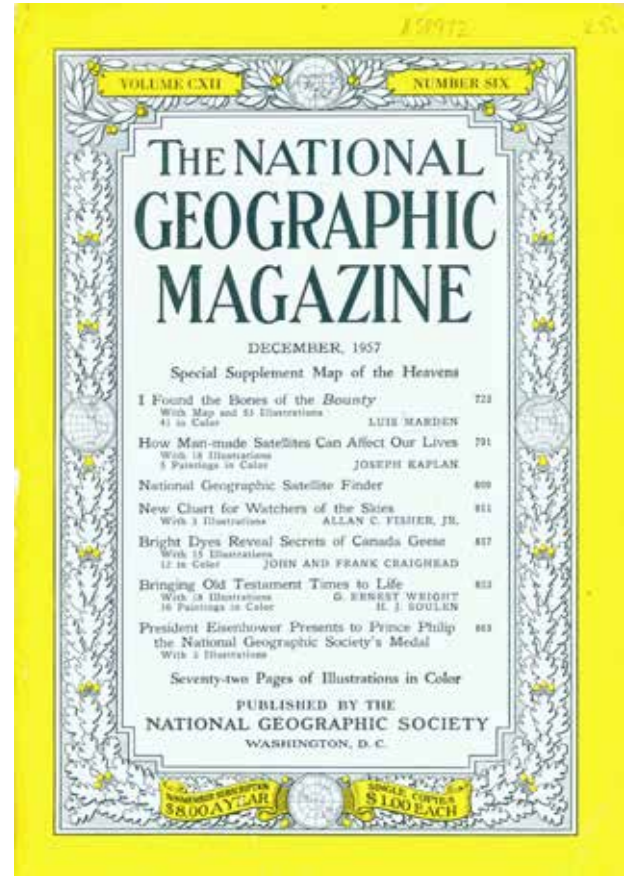


Plate 1. Alejandro Malaspina in the uniform of a Brigadier de la Real Armada. Anon. Museo Naval, Madrid


- 36 **Malinowski**, Bronislaw. **SEX AND REPRESSION IN SAVAGE SOCIETY**. Second Impression; pp. xvi, 288(last 3 blank), [20] (inserted adv. dated 1941); index; original cloth (marked & a little worn; an ex-library copy with several stamps, but generally internally clean); scarce. London; Kegan Paul, Trench, Trubner & Co., Ltd.; 1937. ****First published in 1927.* #30296 **A\$65.00**



- 37 **Marden, Luis. I FOUND THE BONES OF THE BOUNTY.**
 Lonely Pitcairn Island, Home of the Descendants of History's Most Famous Mutineers, Yields Its Secret to a Diver. Super roy. 8vo; pp. 725-790; numerous coloured illustrations; contained in the complete issue of the National Geographic Magazine, December, 1957; original wrappers; a very good copy. Washington; National Geographic Society; 1957. #58972 **A\$45.00**



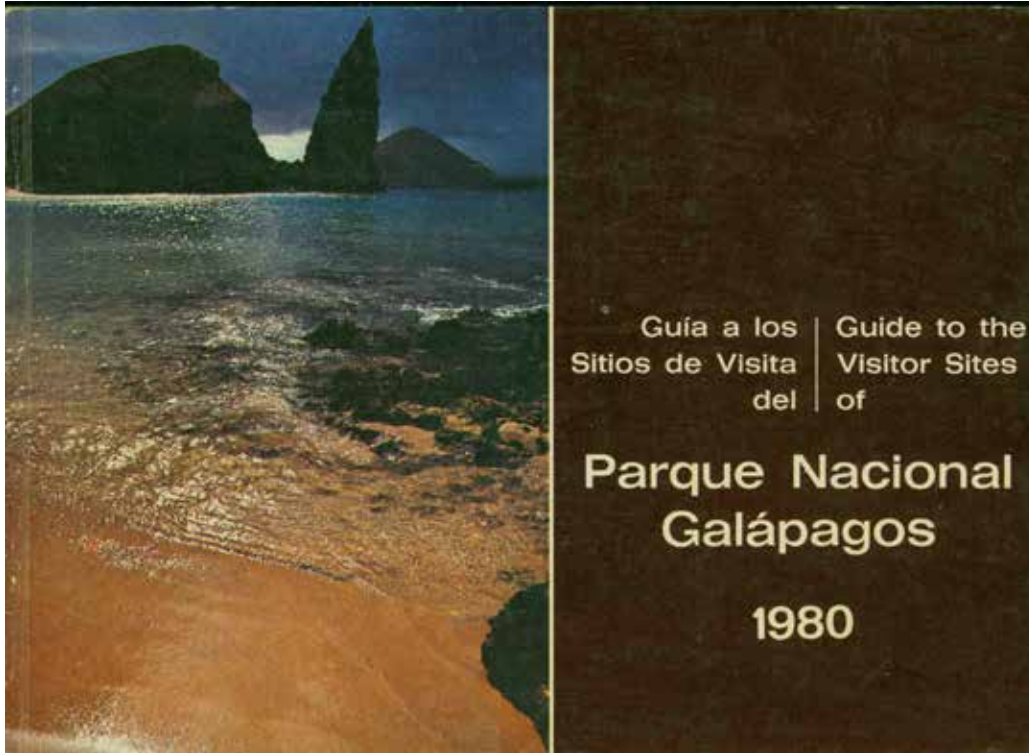
- 38 [Marra, John]. **JOURNAL OF THE RESOLUTION'S VOYAGE**, In 1772, 1773, 1774, and 1775. On Discovery to the Southern Hemisphere, by which the Non-Existence of an undiscovered Continent, between the Equator and the 50th Degree of Southern Latitude, is demonstratively proved. Also a Journal of the Adventure's Voyage, in the Years 1772, 1773, and 1774. With an Account of the Separation of the two Ships, and the most remarkable Incidents that befel each. Interspersed with Historical and Geographical Descriptions of the Islands and Countries discovered in the Course of their respective Voyages. Illustrated with a Chart, in which the Tracks of both Vessels are accurately laid down, and other Cuts. [Edited by D. Henry]. London: Printed for F. Newbery, at the Corner of St. Paul's Church-Yard. 1775. Facsimile Edition; pp. [ii], xiv, 328, [2](blank); long folding chart, 5 plates; original imitation vellum; a fine copy; scarce. Amsterdam; N. Israel; 1967. ****Bibliotheca Australiana No. 15. This was the first published book to contain an account of the Antarctic regions based on actual knowledge. The track chart shows the three points of penetration of the Antarctic circle by the Resolution (the first accompanied by the Adventure - shortly afterwards the ships experienced great difficulty in keeping company due to the icy conditions, and were soon separated by a severe storm) and includes on the third occasion the notation "land seen" although the narrative makes it clear that this was by no means certain. Correspondence between Cook and the Admiralty indicates that the author was the Irishman, John Marra, whom Cook had picked up at Batavia on the Endeavour voyage, and who was gunner's mate on the Resolution. The work was edited by David Henry, editor and a voluminous contributor to the "Gentleman's Magazine" for many years, and author/editor of "An Historical Account of all the Voyages round the World", published in 4 volumes in 1773-4, to which in 1775 was added a fifth volume containing the Resolution voyage (i.e. the present account), and in 1786 a sixth, with an account of Cook's third voyage (Rickman's account). Hocken notes that "The preface discloses considerable knowledge of private matters connected with the voyage, and gives an account of the causes which led Mr. Banks and his staff to withdraw in high dudgeon from the expedition at the last moment." The publication of Marra's work preceded Cook's Official Account by at least 18 months.* #8236 **A\$500.00**



- 39 **Mauss, Marcel.** **THE GIFT.** Forms and Functions of Exchange in Archaic Societies. Translated by Ian Cunnison. With an Introduction by E. E. Evans-Pritchard. First Paperback Edition. Second Impression; pp. xiv, 130; notes; original stiff wrappers; (some light yellow highlighting). (London); Routledge & Kegan Paul; (1974). ****First published by Cohen & West, 1954.* #65483

A\$15.00

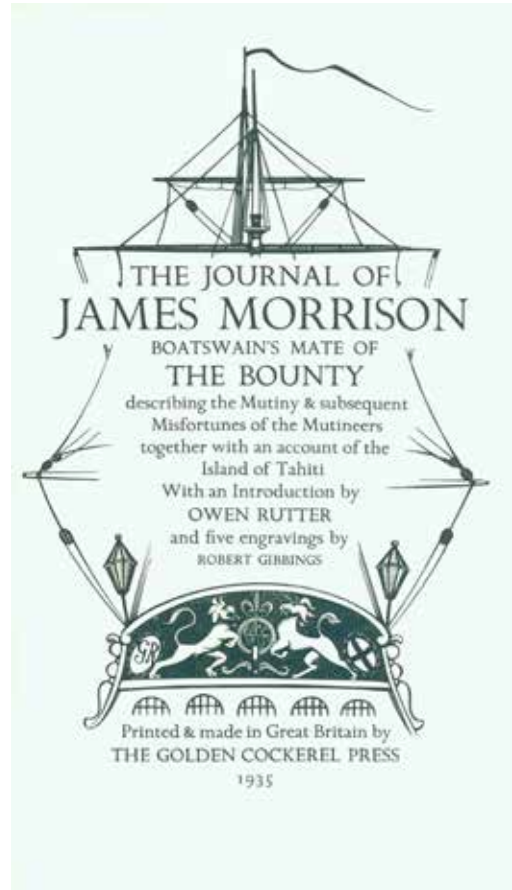




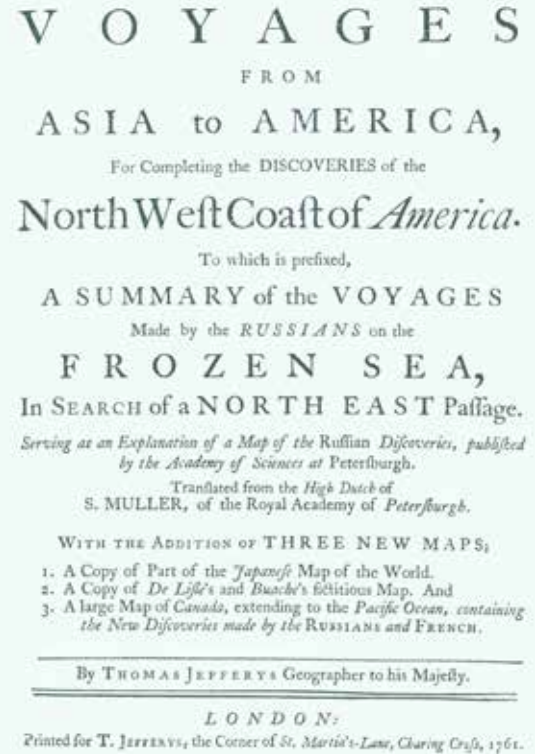
- 40 [Moore, Alan and Tui]. **GUIDE TO THE VISITOR SITES OF PARQUE NACIONAL GALAPAGOS.** Oblong 8vo, First Edition; pp. 112; numerous sketch maps; original stiff wrappers; a nice copy. Enero; Ministerio de Agricultura y Ganaderia; 1980. #37831 **A\$25.00**

THE BOUNTY MUTINY


- 41 **Morrison, James. THE JOURNAL OF JAMES MORRISON**
 Boatswain's Mate of the Bounty describing the Mutiny & subsequent Misfortunes of the Mutineers together with an account of the Island of Tahiti. With an Introduction by Owen Rutter and five engravings by Robert Gibbings. Printed & made in Great Britain by The Golden Cockerel Press 1935. F'cap folio, First Edition; pp. [iv](blank), 246(last blank), [6](blank); 5 illustrations; original blue & cream linen; top edge gilt, others uncut; (a few minor marks, but a nice copy); very scarce. [London]; Golden Cockerel Press; 1935. ****Edition limited to 325 numbered copies. Du Rietz 1122. Although its limitation is similar to the other Bligh-related volumes issued by the Golden Cockerel Press, this book is very much scarcer on the market.* #30223 **A\$2500.00**



- 42 **Muller, S.:** **VOYAGES FROM ASIA TO AMERICA**, for Completing the Discoveries of the North West Coast of America. To which is prefixed, a Summary of the Voyages made by the Russians on the Frozen Sea, in Search of a North East Passage. Serving as an Explanation of a Map of the Russian Discoveries, published by the Academy of Sciences at Petersburg. Translated from the High Dutch of S. Muller, of the Royal Academy of Petersburg. With the Addition of Three New Maps; 1. A Copy of Part of the Japanese Map of the World. 2. A Copy of De Lisle's and Buache's fictitious Map. And 3. A large map of Canada, extending to the Pacific Ocean, containing the New Discoveries made by the Russians and French. By Thomas Jefferys Geographer to His Majesty. London: Printed for T. Jefferys, the Corner of St. Martin's Lane, Charing Cross, 1761. 4to, Facsimile Edition; pp. [ii], viii, xlv, 76, [2](blank); 2 folding & 2 full-page maps; a fine copy. [Amsterdam; N. Israel; 1967]. ****Bibliotheca Australiana No. 26. The work contains a most important contemporary account of Bering's discoveries by a scientist attached to his second expedition, and is the first comprehensive account of Russian discoveries in the North Pacific. Jefferys' Preface contains useful information additional to that in the original edition.* #15306 **A\$95.00**




- 43 **Murray**, The Rev. Thos. Boyles. **PITCAIRN:** The Island, the People, and the Pastor. To which is added a Short Notice of the Original Settlement and Present Condition of Norfolk Island. Eighth Edition. F'cap 8vo, Eighth Edition; pp. [ii], xiv, [15]-428; 16 plates including map, 3 text illustrations; recent half hard-grained morocco; (some foxing & soiling; slight defects to a couple of blank margins); a very good copy; very scarce. London; Society for Promoting Christian Knowledge; 1857. ****Ferguson 13014 (Mitchell Library copy only). The list of illustrations has 16 entries and this edition includes the Preface to the Eighth Edition.* #16577 **A\$275.00**



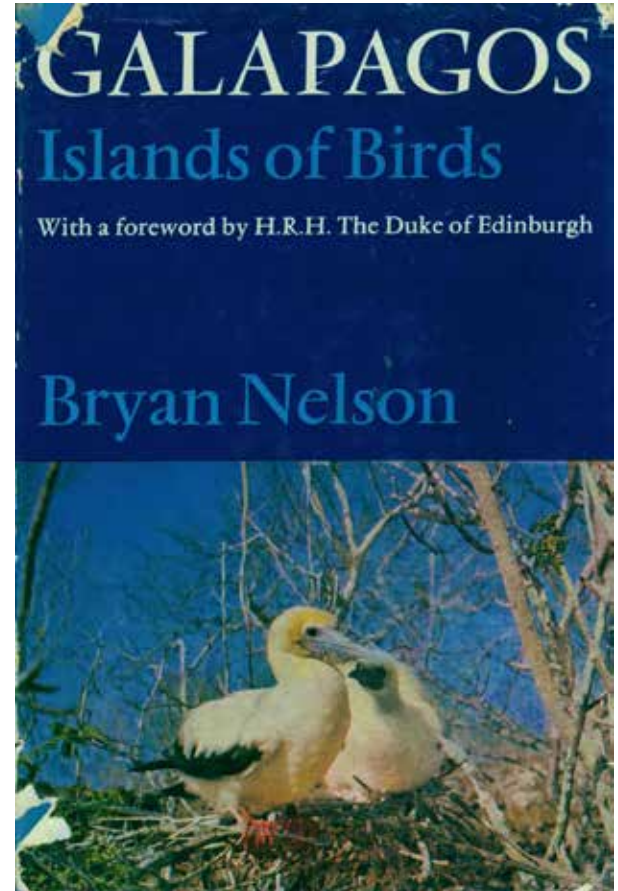
- 44 **Murray-Oliver, Anthony.** **CAPTAIN COOK'S HAWAII.** As seen by his Artists. Oblong 4to, First Edition; pp. 216; endpaper maps, 70 coloured & b/w. illustrations (including full-page map), bibliographical references, index; original cloth, gilt; a fine copy in dustwrapper. Wellington; Millwood Press; 1975. #18456 A\$195.00



- 45 Nan Kivell, Rex & Spence, Sydney. **PORTRAITS OF THE FAMOUS AND INFAMOUS.** Australia, New Zealand and the Pacific 1492 - 1970. Demy folio, First Edition; pp. [iv](frontispiece & decorative title, both coloured), 332; 61 coloured & 295 b/w. illustrations (including many full-page of both); entries alphabetically arranged; a very good copy in original imitation vellum. London; Rex Nan Kivell and Sydney Spence; [1974]. #22051 **A\$110.00**




- 46 **Nelson, Bryan.** **GALAPAGOS.** Islands of Birds. With a foreword by H.R.H. The Duke of Edinburgh. Med. 8vo, First Edition; pp. xxii, 338; full-page map, 24 plates, 56 figures (a few double & full-page), 5 tables, 2 appendices, including scientific names of species, glossary of scientific terms, bibliography, index; original cloth; a very good copy in worn & slightly defective dustwrapper. (London); Longmans; (1968). #48873 **A\$55.00**




- 47 **Nicolson**, Robert B. **THE PITCAIRNERS**. With the assistance of Brian F. Davis. Med. 8vo, First Edition; pp. xvi, 222, [2](blank); double-page map, 16 plates, appendices, bibliography, index; original cloth; a very good copy in worn dustwrapper; scarce. (Sydney); Angus and Robertson; (1965). #33133

A\$125.00



- 48 **Peard**, Lieutenant George: **TO THE PACIFIC AND ARCTIC WITH BEECHEY.** The Journal of Lieutenant George Peard of H.M.S. 'Blossom' 1825-1828. Edited by Barry M. Gough. First Edition; pp. x, 272, [6](blank); 4 charts (2 folding, 1 double-page & 1 full-page), plan of Pitcairn Island by Beechey, 3 plates, notes, appendix, bibliography, index; original cloth; a very good copy in dustwrapper. Cambridge; Published for the Hakluyt Society at the University Press; 1973. ****Hakluyt Society Second Series, Vol. 143. Includes an account of Pitcairn Island.* #9334 **A\$75.00**



49 **Peron, F[rancois] & Freycinet, Louis. VOYAGE DE DECOUVERTES****AUX TERRES AUSTRALES.**

A complete set of the First Edition of this work, including the very rare text and atlas volumes of Navigation and Geography, *comprising*: **VOYAGE DE DECOUVERTES AUX TERRES AUSTRALES**, execute par Ordre da Sa Majeste l'Empereur et Roi, sur les Corvettes Le Geographe, Le Naturaliste, et la Goelette Le Casuarina, pendant les Annees 1800, 1801, 1802, 1803, et 1804 ... redige par M. F. Peron, Naturaliste de l'Expedition. **Tome Premier.** A Paris, de l'Imprimerie Imperiale. M. DCCC. VII. Med. 4to, pp. [iv], xvi, 496, [2](Errata du Tome Premier et Atlas), iv(Contents to Tome Second, last blank); these last two leaves being the projected list of contents for Volume II (which was not, in the event, published until 9 years later) are very rarely found and comprise, in

effect, a Prospectus for the second volume; very fine and clean; contemporary full marbled calf, gilt. **VOYAGE DE DECOUVERTES AUX TERRES AUSTRALES**, [etc.] Historique: **Tome Second.** Redige par feu F. Peron, et continue Par M. Louis Freycinet, Capitaine de fregate ... ; Commandant du Casuarina pendant l'expedition. A Paris, de l'Imprimerie Royale. 1816. Med. 4to, pp. xxxii, 472(last blank); frontis. portrait of Peron, 2 folding tables (pp. 342bis and 346bis); pages 458-464 comprise corrections and additions to Vol. I, pages 465-66 corrections to Vol. II, page 467 corrections to the Atlas (see below), page 468 a Supplement to the errata to the Navigation and Geography (see also below) and pages 469-471 is a table of contents to this Volume II, these differing from those in Volume I (see above); fine and clean; matching contemporary full marbled calf. **VOYAGE DE DECOUVERTES AUX TERRES AUSTRALES** execute par ordre de S. M. l'Empereur et Roi. Partie Historique redigee par M. F. Peron. **ATLAS** par MM. Lesueur et Petit. Dirige par J. Milbert. [Engraved title-page]. Super roy. 4to, pp. [vi](engraved title, verso blank & Contents, 4pp.); 40 very fine engraved plates numbered II to XLI (2 folding), including a plan of Sydney, and 23 of which are finely hand-



coloured; (but for very slight occasional foxing and a little dust-soiling of last plate, fine and clean); *[bound with]* **VOYAGE DE DECOUVERTES AUX TERRES AUSTRALES**. Historique. **ATLAS** deuxieme partie. Redigee par Mr. L. Freycinet, Capitaine de Fregate, Commandant le Casuarina pendant l'Expedition. Paris. 1811. [Engraved title-page]. Super roy. 4to; pp. [vi](engraved title, verso blank & Contents, 4pp., last blank); 2 large folding charts (numbered 1 & 2), 24 other maps & plans (on 12 plates, numbered 3-14); fine and clean; contemporary quarter calf, with marbled paste-papered sides to match the text volumes (above).

VOYAGE DE DECOUVERTES AUX TERRES AUSTRALES, [etc.]; sous le Commandement du Capitaine de vaisseau N. Baudin. **NAVIGATION ET GEOGRAPHIE**. Publie par ordre de son Excellence le Ministre de la Marine et des Colonies; et redigee Par M. Louis Freycinet, Capitaine de fregate, ... ; Commandant du Casuarina pendant l'expedition. A Paris, de l'Imprimerie Royale. 1815. Med. 4to, pp. xvi, 576, [2](Errata et Additions); 90 pages of tables; (some occasional minor foxing & browning); recently bound in full leather; uncut; very rare. Paris; Imprimerie Royale, 1815.

VOYAGE DE DECOUVERTES AUX TERRES AUSTRALES, [etc.]. **PARTIE NAVIGATION ET GEOGRAPHIE**. Redigee Par Louis Freycinet, Capitaine de Fregate, Commandant le Casuarina pendant l'Expedition. **ATLAS**. A Paris, 1812. Folio, First Edition; pp. [iv] (title-page & Table of Charts, versos blank); 25 double-page & 7 full-page charts, finely engraved; modern half morocco, with marbled sides; (some foxing of several charts, but not severe; No. 29 with a little surface damage near upper edge from drops of candle-wax and its subsequent removal, with only the slightest loss of printed image to upper frame and a tiny portion of the representation of the River Hawkesbury; otherwise generally fine and clean); very rare. Together 3 vols. text, 4to, 2-part atlas in 1 vol., royal 4to, and Navigation atlas 1 vol. folio. Paris; Imprimerie Imperiale [et] Royale; 1807-1816. ****See Ferguson 449 (Historique), 536 (navigation atlas) and 603*

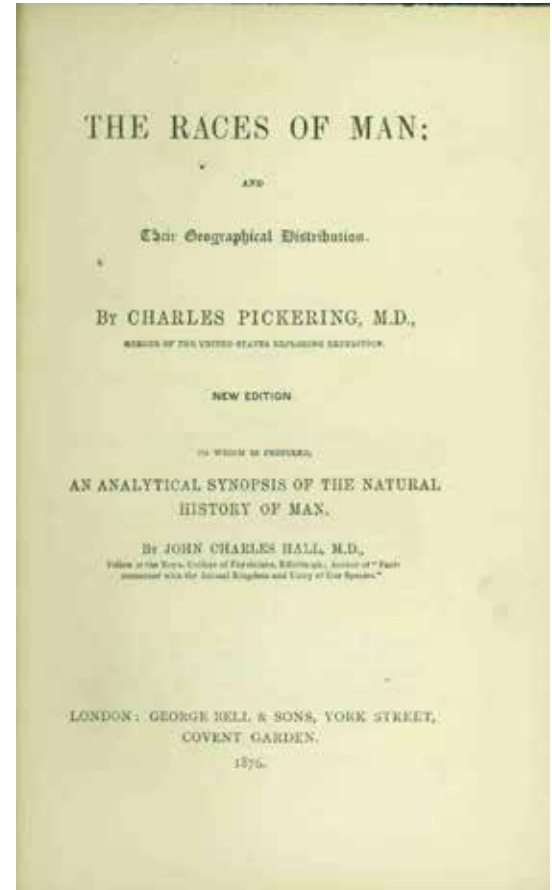


(navigation text). Both the text and atlas of the Navigation and Geography are very rare and complete sets of the entire work are seldom encountered. The charts in the Atlases (both to the Navigation and to the Partie Historique) are mainly by de Freycinet, and the fine illustrations are by Lesueur and Petit. The plates consist of 5 coloured coastal views, natural history subjects (9 coloured), topographical views, native weapons, canoes, habitations, etc. (some coloured), and 10 portraits (4 coloured) of NAMED Aborigines by Nicolas-Martin Petit (1777-1804). One of the folding topographical views is a fine plate of Sydney by Charles Alexandre Lesueur (1778-1846). The expedition was commanded by Nicolas Thomas Baudin (1754-1803), who died at Batavia on the way home. The purpose of the voyage was the thorough examination of the western and southern coasts of Australia, and especially to investigate a belief that a strait existed linking the southern sea with the Gulf of Carpentaria, thus dividing New Holland into two large islands. A six months' stay at Sydney is fully described by Peron, embodying a valuable account of life in the early years of the settlement. Despite the failure of the expedition to complete its allotted tasks and the untimely death of its commander the scientific achievements were outstanding and many hundreds of plants were illustrated and described and in addition a collection of over eighteen thousand Zoological specimens was amassed, together with observations on numerous subjects - all this with a complement greatly reduced (both in scientific staff & crew) by desertion and illness! [A fuller description is available on application]. #13976


A\$110,000.00




50 **Pickering**, Charles. **THE RACES OF MAN;** and Their Geographical Distribution. By Charles Pickering, M.D., Member of the United States Exploring Expedition. New Edition. To which is prefixed, An Analytical Synopsis of the Natural History of Man. By John Charles Hall, M.D. F'cap 8vo; pp. lxxii, 446 + 32 page publisher's catalogue (16 pp. each at front and rear including pastedowns); folding coloured map, 12 fine engraved plates, index; original blind-stamped cloth (spine a little sunned), uncut & largely unopened; a very nice copy; scarce. London; George Bell & Sons; 1876. ****Including Australian, Melanesian and Polynesian peoples.* #65463 **A\$175.00**



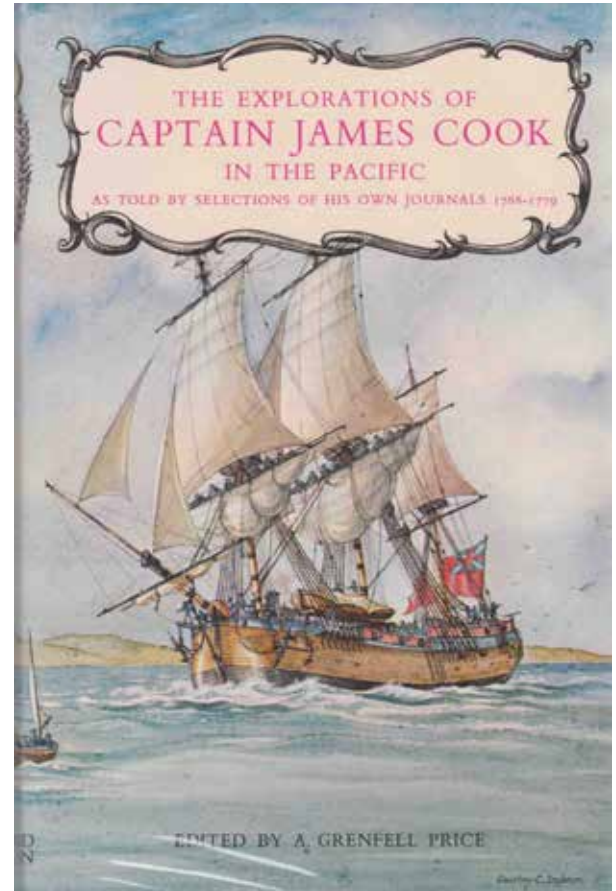
- 51 **Porter, Eliot. GALAPAGOS.** The Flow of Wildness. 2 vols., super roy. 8vo, First Paperback Edition; Vol. 1, Discovery, pp. 160; 69 coloured illustrations; Vol. 2, Prospect, pp. 160; 69 col illustrations; in total 138 superb coloured photographs by Eliot Porter (mostly full-page); original stiff wrappers; a very good set. (San Francisco); Sierra Club, Ballantine Books; (1970). ****First published in a scarce and deluxe larger format in 1968. A beautiful work, edited by Kenneth Brower, introductions by Loren Eiseley and John P. Milton, foreword by David Brower and text by Eliot Porter and Kenneth Brower, together with (in Vol. 1) selections from Herman Melville, Charles Darwin, William Beebe and others. The photographs by Porter are stunning.*
#65520 **A\$35.00**



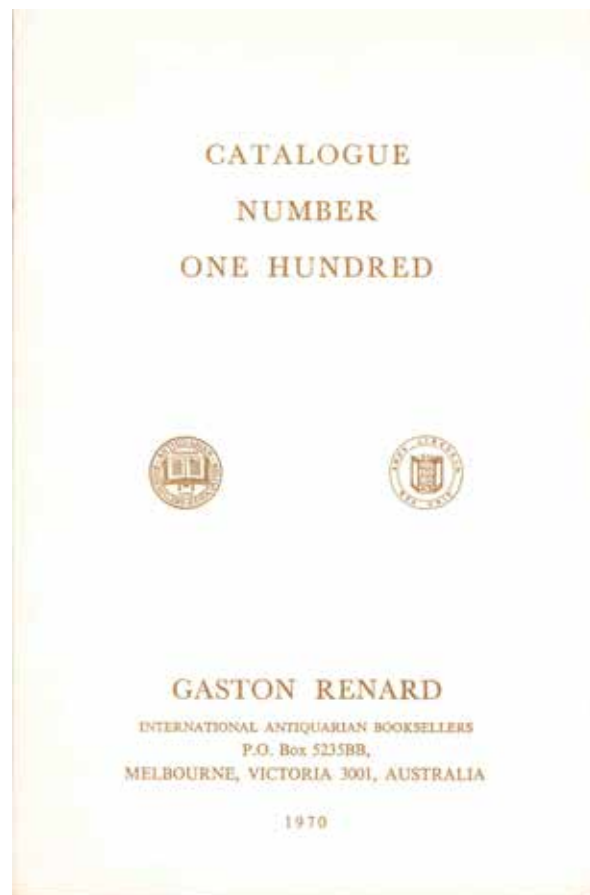
- 52 **Porter, Roy. BODIES POLITIC.** Disease, Death and Doctors in Britain, 1650-1900. Med. 8vo, First U.S. Edition; pp. 328; 32 coloured plates (included in pagination), 137 b/w. figures, references, bibliography, index; original papered boards; a fine copy in dustwrapper. Ithaca, New York; Cornell University Press; (2001).
****A finely produced and wide-ranging book; includes references to Joseph Banks' experiences in Tahiti.* #65571 **A\$30.00**



- 53 **Price, A. Grenfell; Editor. THE EXPLORATIONS OF CAPTAIN JAMES COOK** in the Pacific, as told by selections of his own journals 1768-1779. Illustrated by Geoffrey C. Ingleton. Med. 8vo; pp. xx, 292; endpaper maps, mounted coloured frontispiece, 10 full-page & 32 text drawings; original cloth; a fine copy in dustwrapper. (Sydney); Angus and Robertson; (1969). ****Adapted from The Heritage Press edition, New York, 1957. #62774* **A\$75.00**




- 54 **Renard, Gaston & Renard, H. J. AUSTRALASIA.** Australia, The Neighbouring Lands to the North, The Pacific Region and Antarctica. Catalogue Number One Hundred. With 17 Illustrations and an Index. Pp. [x], 104, [2]; 17 plates, references, index; original stiff wrappers. Melbourne; Gaston Renard; 1970. ****Containing 253 items, many of great rarity, fully described, and offered at prices which now seem quite incredibly modest.* #34421 **A\$30.00**

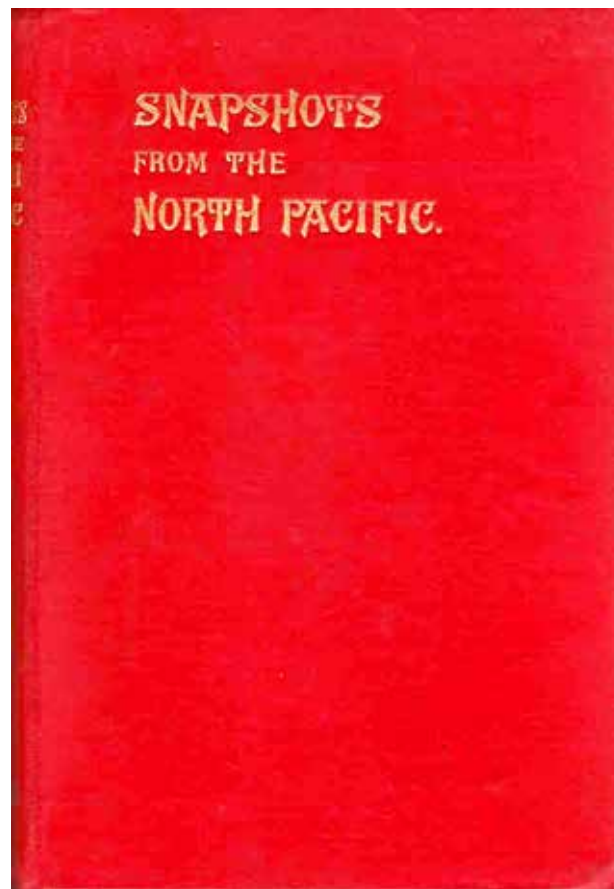


- 55 Renard, Julien. **MAJOR COLLECTIONS OF ANTARCTICA, AUSTRALIAN EXPLORATIONS** and General Australiana, **AUSTRALIAN ART REFERENCE**, Illustrated Books, and Literature including Children's Books. To be sold at Auction by Leonard Joel, 15th, 16th and 17th November, 1994. 3 vols., super roy. 8vo; Vol. I, Antarctica, pp. x, 246; Vol. II, Australian Exploration, pp. xviii, 118; Vol. III, Australian Art and Literature, pp. xii, 148; numerous illustrations; original wrappers. Collingwood; Gaston Renard; 1994. ****With lists of prices realised to each volume. A huge auction totalling 3757 lots, all carefully described, with informative footnotes - a valuable reference.* #45048

A\$110.00



- 56 **Ridley**, Right Rev. W.: **SNAPSHOTS FROM . . THE NORTH PACIFIC**. Letters written by the Right Rev. Bishop Ridley (late of Caledonia). Edited by Alice J. Janvrin. Second Edition. Cr. 8vo, Second Edition; pp. viii, 192; map, 4 plates, 46 illustrations in text; original cloth; a nice copy. London; Church Missionary Society; 1904. #12562 **A\$45.00**




57 **Rienits, Rex and Thea. **THE VOYAGES OF CAPTAIN COOK.****

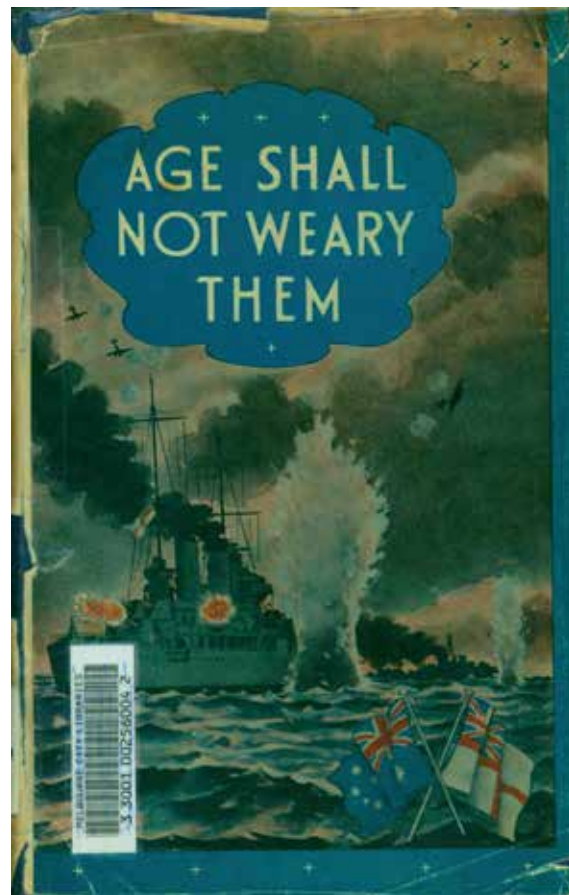
Demy 4to, First Edition, Second Impression; pp. 160 (including endpapers); 4 maps (1 double-page); numerous coloured & b/w. photos; (some full-page & double-page), index; original papered boards, gilt; a very good copy in defective dustwrapper. London; Paul Hamlyn; (1969). ****Beddie 324 (first impression of 1968).*

#22239


A\$20.00



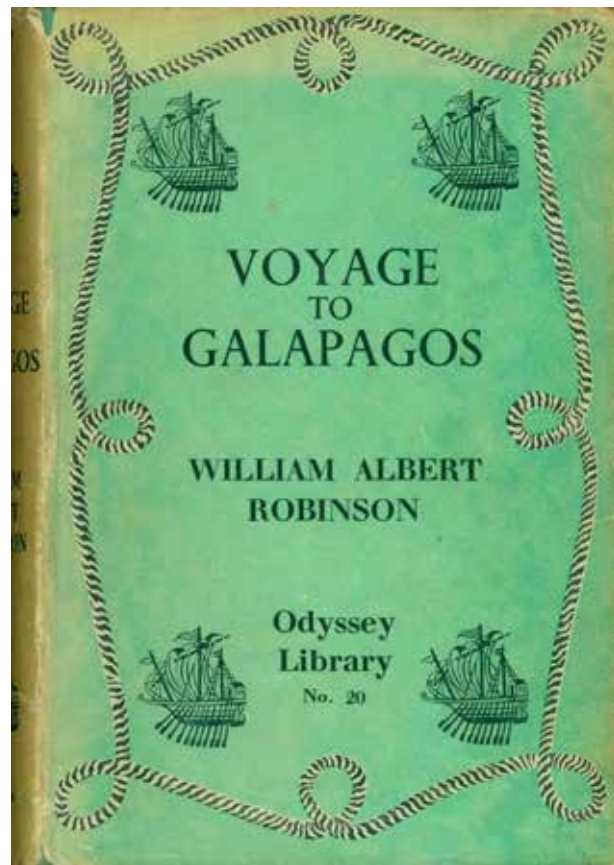
- 58 **Roberts**, [Rowland G.]. **AGE SHALL NOT WEARY THEM.**
The Story of H.M.A.S. Perth. By Yeoman of Signals Roberts, R.A.N.
First Edition; pp. 148, [149-156](Appendix - list of those posted as
missing); 15 plates; original cloth; (a very good ex-library copy with
dustwrapper taped & stamp & label on title-verso, but no other
internal marking); scarce. Perth; Patersons Printing Press; N.D. [c.
1944]. #10519 **A\$35.00**



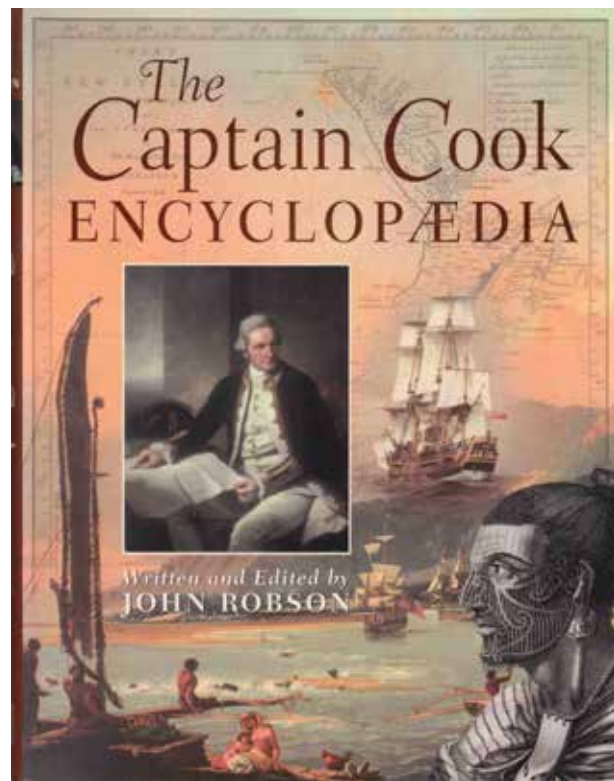
- 59 **Robertson, George: AN ACCOUNT OF THE DISCOVERY OF TAHITI.** From the Journal of George Robertson, Master of H.M.S. Dolphin. Edited, with an Introduction by Oliver Warner. With Wood Engravings by Robert Gibbings. Second Impression (of this version); pp. 128(last blank); 10 wood engravings (including map); original cloth; a nice copy in original clear plastic dustwrapper. London; Folio Press: J. M. Dent; 1973. #36257 **A\$40.00**



- 60 **Robinson, William Albert. The Odyssey Library. VOYAGE TO GALAPAGOS.** [With drawings by Daniel T. West]. Second Edition; pp. 264(last blank); 4 full-page maps (one not listed in index), 8 plates, numerous text illustrations; original cloth; (a little mild foxing); a very good copy in worn dustwrapper; scarce. London; Jonathan Cape; (1939). ****First published in 1936. Odyssey Library No. 20.* #57238 **A\$60.00**

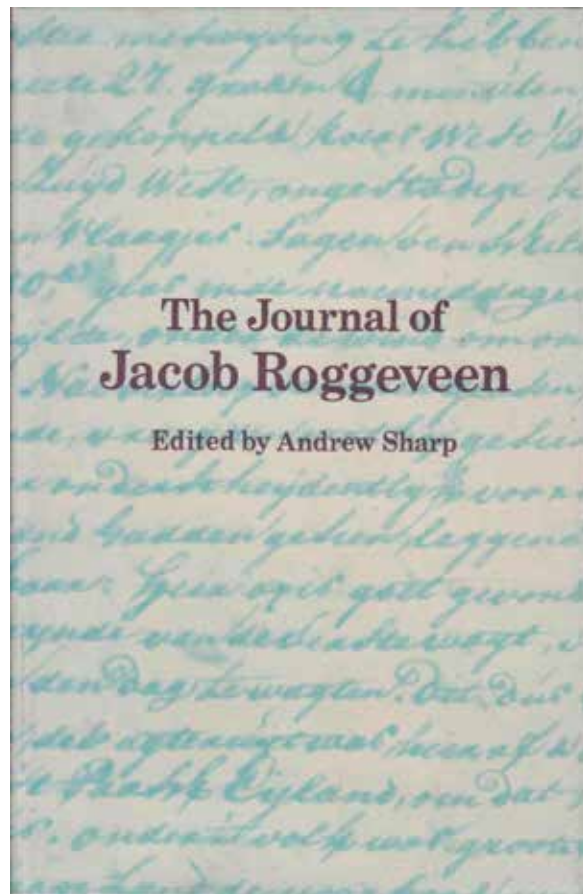


- 61 **Robson, John**; Written and Edited by. **THE CAPTAIN COOK ENCYCLOPAEDIA.** 4to, First Edition; pp. 288; 8 coloured plates, numerous b/w. illustrations & maps, 6 appendices, bibliography, index; original papered boards; a fine copy in dustwrapper. London; Chatham Publishing; (2004). ****The treatment of bibliographical matters leaves much to be desired.* #45887 **A\$60.00**

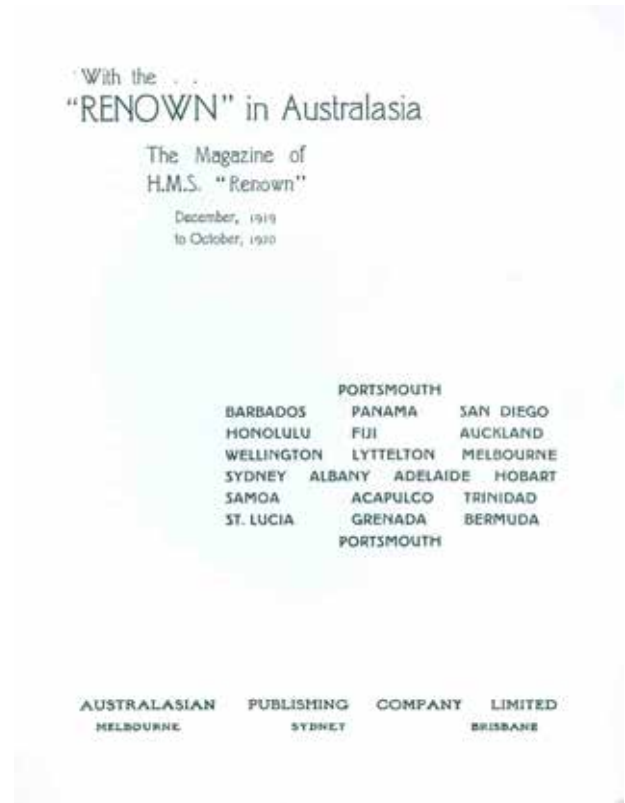


62 Roggeveen, Jacob: **THE JOURNAL OF JACOB ROGGEVEEN.**

Edited by Andrew Sharp. First Edition; pp. [x], 194; folding map; 3 plates, biographical, historical & bibliographical introduction, bibliography, index; original cloth; a fine copy in dustwrapper. Oxford; at the Clarendon Press; 1970. ****This is the first publication in English of Roggeveen's complete Journal.* #2247 **A\$225.00**



- 63 [Rolleston, Charles H.; Editor]. **WITH THE "RENOWN" IN AUSTRALASIA.** The Magazine of H.M.S. "Renown" December, 1919 to October, 1920. Portsmouth, Barbados, San Diego, Honolulu, Fiji, Auckland, Wellington, Lyttelton, Melbourne, Sydney, Albany, Adelaide, Hobart, Samoa, Acapulco, Trinidad, St. Lucia, Grenada, Bermuda, Portsmouth. 4to, First Edition; pp. 192; full-page map, 32 plates, 5 appendices; new stiff wrappers with title label; (some occasional mild foxing and marginal staining); a very good copy; scarce. Melbourne; Australian Publishing Company Limited; N.D. [1920]. ****With portrait and message from H.R.H. the Prince of Wales [Edward] who was on the voyage, and contributions from the Captain and crew.* #33473 **A\$75.00**




- 64 **Rosenblum, Alec A. HISTORY AND ART IN PACIFIC STAMPS.** A manuscript article on 14 leaves, so titled, by Alec A. Rosenblum, OBE, BSc. (Author of "The Stamps of the Commonwealth of Australia", "The Stamps of Tonga", "The Stamps of Papua", etc.). F^ocap folio, 14 leaves; written (by Rosenblum) in a small but legible hand; corners a little dog-eared, but in very good condition. [Melbourne (?); Alec A. Rosenblum; N.D. c. 1950]. ****Written for Charles Barrett's book - The Pacific, Ocean of Islands - but never used.* #64200 A\$75.00



- 65 **Shillibeer**, Lieut. J[ohn]. **A NARRATIVE OF THE BRITON'S VOYAGE TO PITCAIRN'S ISLAND**; including an Interesting Sketch of the State of the Brazils and of Spanish South America. By Lieut. J. Shillibeer, R. M. Illustrated with Sixteen Etchings by the Author, from Drawings on the Spot. Third Edition. London: Printed for Law and Whittaker, No. 13, Ave Maria Lane, Ludgate Street. 1818. Demy 8vo, Third Edition; pp. xii, 180; 16 etched illustrations on 12 plates (2 folding & 1 printed in red-brown ink); modern half calf in antique style; the frontispiece (with a small tear repaired), title-page & following leaf washed, some occasional very mild browning or soiling to other leaves; the two folding plates sometime split at folds, with minor loss of upper margin to the second, but now well-restored and laid down; blank foremargin of pp. 173/4 restored; uncut; a very good, sound copy; rare. London; Law & Whittaker; 1818. ****Ferguson 728; Du Rietz 1188 "this edition [revised and extended] is the best (and apparently also the rarest) of the three English editions." We are disposed to dispute Du Rietz's claim as to rarity, the First Edition, printed in Taunton, being the rarest in our experience, but all editions are rare. The Briton visited several places on the South American coast, but was ordered from Brazil to find the American frigate, U.S.S. Essex, Captain David Porter, which was threatening British whalers in the Pacific. Details of the activities of U.S.S. Essex in the Marquesas are related. When the Briton called at Pitcairn the author interviewed John Adams, the sole survivor of the Bounty mutineers, who gave him a full account of the history of the mutineers after they left Tahiti.* #51805 **A\$750.00**




- 66 **Strout**, Edith Bauer. **AT HOME ON THE OCEANS.** Whales and Sharks Make Exciting Neighbours for a Professor's Wife, Turned Able Seaman, On a Three-year Voyage Around the World [drop title]. With Illustrations from Photographs by R. S. Strout and the Author. Super roy. 8vo; pp. 33-86; 2 maps, 54 illustrations; extracted from the National Geographic Magazine; plain wrappers. [Washington; National Geographic Society; July 1939]. ****Including Pacific, New Zealand, northern Australia, etc.* #15931 **A\$20.00**

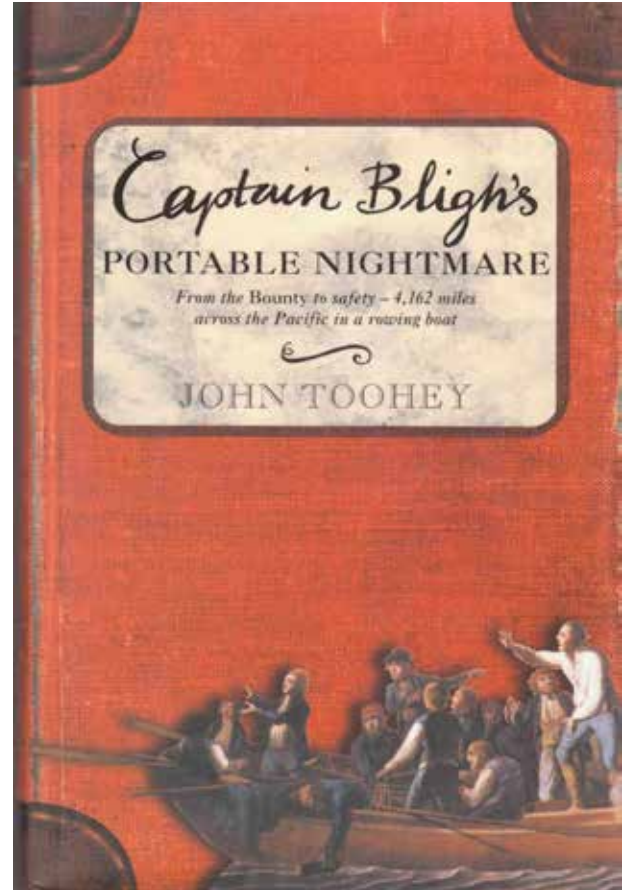


- 67 **Thornton, Ian. DARWIN'S ISLANDS.** A Natural History of the Galapagos. First Edition; pp. xiv, 322; endpaper map, 28 text maps & figures, several tables, 24 plates, bibliography, index; original cloth; a very good copy in worn dustwrapper. Garden City, New York; Published for the American Museum of Natural History, The Natural History Press; 1971. #12115

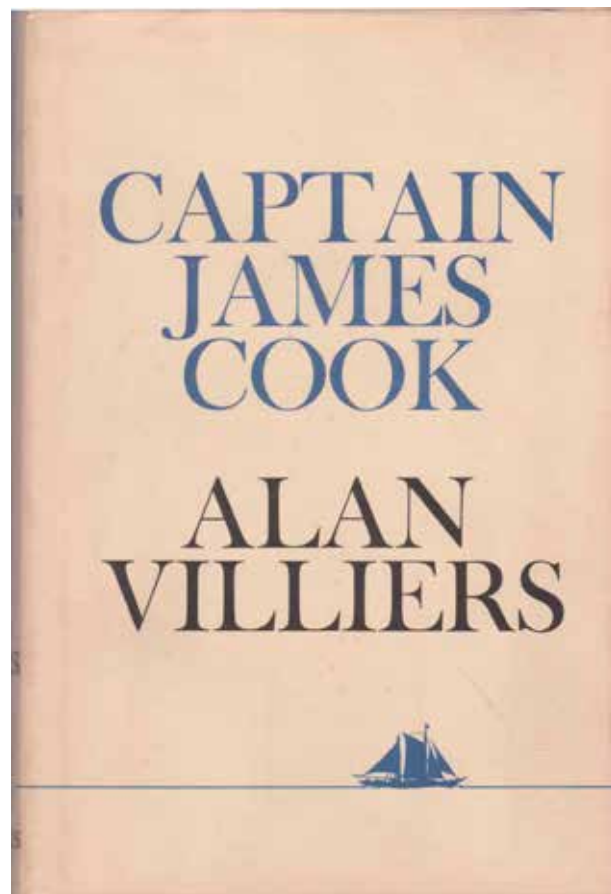
A\$45.00



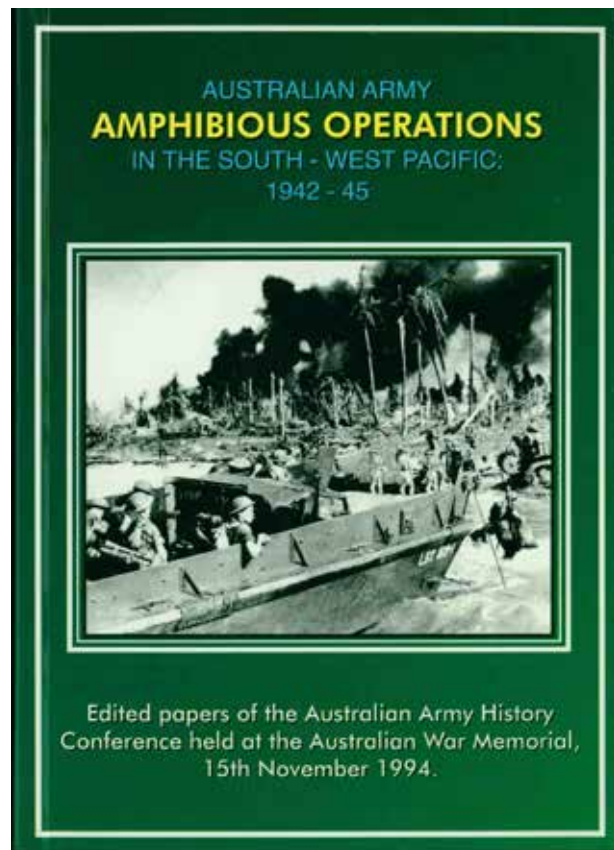
- 68 Toohy, John. **CAPTAIN BLIGH'S PORTABLE NIGHTMARE.** First U.S. Edition; pp. xii, 212(last blank); 4 maps, several illustrations, appendix, sources; original papered boards; a fine copy in dustwrapper. (New York); HarperCollins Publishers; (2000). ****An interesting account of Bligh's experiences with Captain Cook, the Bounty Mutiny, etc.* #64833 **A\$45.00**




- 69 Villiers, Alan. **CAPTAIN JAMES COOK.** Med. 8vo, U.S. Edition; pp. x, 310(last 3 blank); 7 maps, 43 illustrations, appendix, bibliography, index; original cloth; a fine copy in dustwrapper; scarce. New York; Charles Scribner's Sons; (1967) [but later c. 1980?]. ****Hudson River Editions. This edition not in Beddie.*
#15909 **A\$95.00**



- 70 **Wahlert**, Lieutenant Colonel Glenn; Edited by. **AUSTRALIAN ARMY AMPHIBIOUS OPERATIONS IN THE SOUTH-WEST PACIFIC: 1942-45**. Edited Papers of the Australian Army History Conference held at the Australian War Memorial, 15 November 1994. First Edition; pp. xii, 218; 2 maps, 12 plates, index; original stiff wrappers; a fine copy. No Place [Canberra?]; (Published by the Army Doctrine Centre; 1995). #38490 **A\$35.00**



71 **Walter, Richard** [& **Robins, Benjamin**]. **A VOYAGE ROUND THE WORLD**, In the Years MDCCXL, I, II, III, IV. By George Anson, Esq; Commander in Chief of a Squadron of His Majesty's Ships, sent upon an Expedition to the South-Seas. Compiled From Papers and other Materials of the Right Honourable George Lord Anson, and published under his Direction, by Richard Walter, M.A. Chaplain of his Majesty's Ship the Centurion, in that Expedition. Illustrated with Forty-Two Copper-Plates. London: Printed for the Author; By John and Paul Knapton, in Ludgate-Street. MDCCXLVIII. Thick Royal 4to, First Large Paper Issue of First Edition; pp. [vi], [xii](list of Subscribers), [xvi](Contents & Introduction), 418(last blank), [2](Directions to the Binder); 12 folding charts, 2 folding plans, 28 folding plates; original roan-backed marbled boards; (joints cracked, but cords firm; boards very slightly rubbed; spine ends worn with small portion missing from foot); ENTIRELY UNCUT, AS ISSUED; a very fine, clean and crisp copy; EXTREMELY RARE in such condition. Printed for the Author; by John & Paul Knapton; 1748. ****Tew 1, noting (in an unpublished bibliography) that this Royal Paper issue is very rarely found. As for the standard issue on demy paper the earliest issues of the First Edition were published without the world chart which was not done until later issues. While Lord Anson's own copy (and some others) do have the world chart, most copies of the First Edition (on both sizes of paper) are without it and it is not included in the*

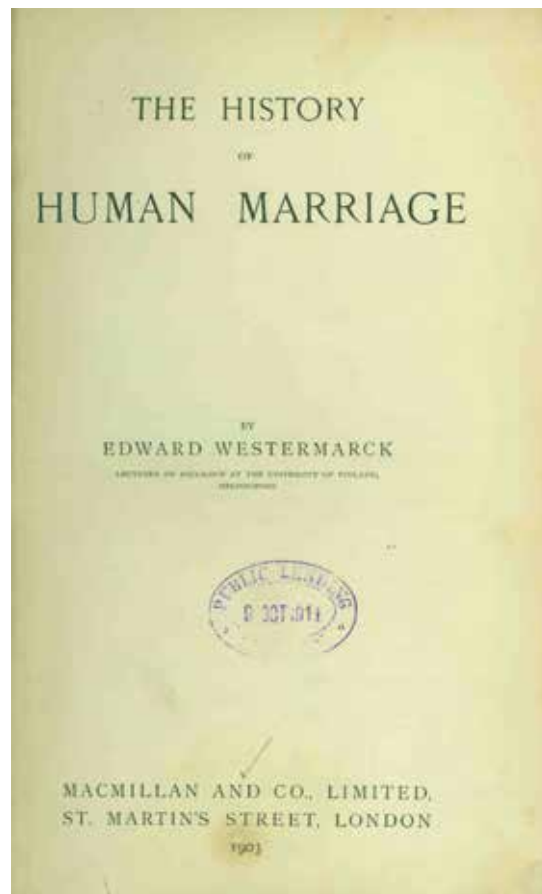


list of charts and plates. This copy is entirely undisturbed in its original binding and clearly never had the world chart. Page 319 is misnumbered 219 as in the standard issue. There is a contemporary Ms. correction on page 14, and contemporary inked initials on the title page - E. H. - suggesting that this copy belonged either to Sir Edward Hawke (Vice-Admiral of the Blue) or to Edward Hooper, as these are the only two subscribers with these initials. There are 373 subscribers to this, the Royal Paper edition and very, very few copies will have survived in their original publisher's binding as here. This Royal Paper issue is truly a magnificent production with generous margins and thicker, superior paper. While not a particularly uncommon title, copies of the Royal Paper issue, entirely undisturbed, are of extreme rarity. This, the official account of the famous voyage, was immediately immensely popular, and ran to many editions. The list of subscribers to the First Edition occupies 12 pages, closely set in three columns to the page. Many of the illustrations are from drawings by Lieutenant PIERCY BRETT, who was placed in command of the captured Manila galleon, and who also contributed to the relation of the voyage. The expedition was considered a successful venture owing to the capture of the richly laden Manila galleon, but over 1000 lives were lost and out of seven vessels only the flagship Centurion returned. The contribution to geographical knowledge was negligible. Renard 1669 (THIS copy). #41035


A\$27,500.00



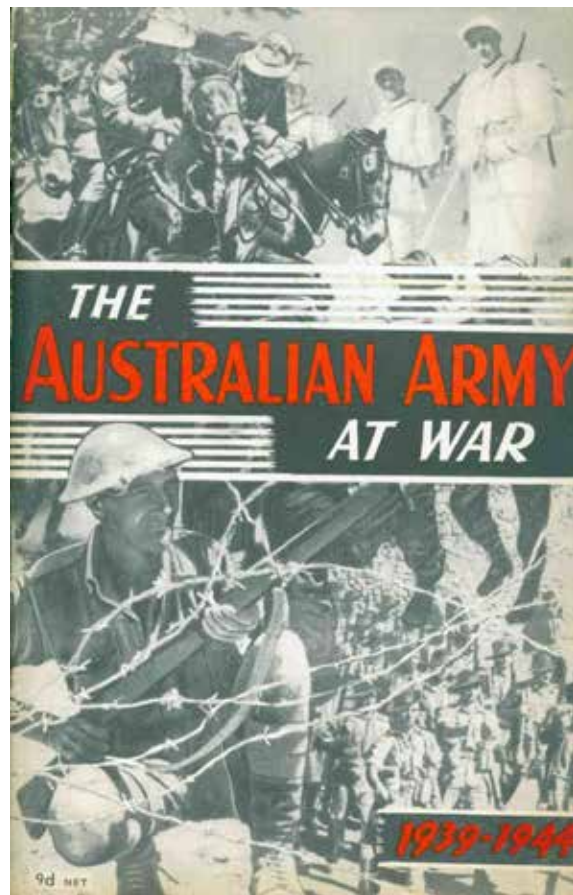
- 72 **Westermarck, Edward.** **THE HISTORY OF HUMAN MARRIAGE.** Third Edition; pp. xx, 644, [4](adv.); bibliography, index; binder's cloth (soiled); an ex-library copy with several stamps & some internal soiling. London; Macmillan and Co.; 1903. ****First published 1891, the work includes considerable material on the Australian Aborigines, the Maori, the Polynesians, Melanesians and Micronesians in its universal treatment of the subject.* #65465 **A\$45.00**



- 73 **Williams, Maslyn & Macdonald, Barrie. THE PHOSPHATEERS.**
Thick med. 8vo, First Edition; pp. xviii, 586, [4](blank); 40 plates,
a few text illustrations, appendices, note on sources, bibliography,
index; original cloth; a very good copy in dustwrapper. Melbourne;
Melbourne University Press; (1985). #9537 **A\$60.00**




- 74 **World War II: THE AUSTRALIAN ARMY AT WAR.** An Official Record of Service in two Hemispheres, 1939-1944. First U.K. Edition; pp. 72; 1 double-page & 1 full-page maps, 16 plates; original pictorial wrappers; a fine copy. London; Published for the Australian Army Staff by His Majesty's Stationery Office; (1944). ****First published in Australia, this entirely reformatted U.K. issue is seldom seen.*
#19673 **A\$30.00**




- 75 Wycherley, George. **BUCCANEERS OF THE PACIFIC.**
Med. 8vo, Second Edition; pp. xiv, 272(last 3 blank), 32(adv.); 16
plates, bibliography, index; original canvas (spine slightly soiled);
a very good copy. London; Rich & Cowan; (1935). ****Neptune
Library.* #9326

A\$70.00



- 76 **Zimmermann, Heinrich. DERNIER VOYAGE DU CAPITAINE COOK A TOUR DU MONDE**, ou se trouvent les circonstances de sa mort, Publie en Allemand par Henri Zimmermann temoin oculaire, & traduit avec un abrege de la vie de ce navigateur celebre, & des notes. Berne, Chez la nouvelle Societe typographique. 1783. Second Edition in French; pp. xvi, 200; in most attractive full contemporary vellum, gilt (a trifling stain at foot of spine only), marbled edges; a fine copy; very rare. Berne; la nouvelle Societe typographique; 1783. ****Beddie 1630; Holmes 44 (q.v.); Forbes 59; Du Rietz 1364. All early editions of this important account of Cook's Third Voyage, published four years before the official account are very rare, the first [German] edition extremely so. It was not translated into English until 1926. This second French edition is reset from the first of the previous year but is identical apart from the ornamentation on the title-page and the date at its foot. Both French editions are of great rarity and are of particular interest as they contain additional matter not found in the original German editions or in the (late) English translations. This additional matter comprises some brief introductory notes by one Roland (almost certainly the translator), the "Abreege" Life of Cook (pp. 118-172), and quite extensive notes (pp. 173-200 - some forty numbered items). Holmes and Du Rietz note that the "Life" appears to be a somewhat abridged translation of Lichtenberg and Georg Forster's early life of Cook, published in Gottingen in 1780. Zimmermann was coxswain in the "Discovery" and as a foreign national (he was a native of Speyer) was able to withhold his journal despite the instructions to surrender all logs and journals which were given to all serving officers and men. As a low-ranking member of the expedition his account gives an interesting and different perspective from the other accounts of Cook's third voyage. Holmes notes that "his appreciation of Cook's character deserves to rank with that of Samwell."* #8241 **A\$18,000.00**



GASTON RENARD Pty. Ltd.

Postal Address:
P.O. Box 1030,
Ivanhoe, Melbourne,
Victoria, 3079, Australia.

Established 1945
(A.C.N. 005 928 503)
ABN: 68 893 979 543
www.GastonRenard.com

Electronic communications:
Telephone: +61 (0)3 9459 5040
FAX: +61 (0)3 9459 6787
E-mail: books@GastonRenard.com

NOTICE TO CUSTOMERS:

This is our one hundred and sixty-second short list. We hope you find something of interest.

We intend to produce many more lists in future on a variety of subjects and we would prefer where possible to send these by email as PDF file attachments or links to files on our Website. This has the obvious advantage of reducing costs and enhancing the speed of delivery and the email/PDF versions will also be enhanced with colour illustrations. A fully illustrated version of this list in pdf format is also available on our website or will be emailed on request. Likewise we encourage you to send orders by email, fax or telephone.

If you would like to receive future lists please indicate your interests by email (preferred) or by using the form below by fax or post. If you would like to receive ALL lists (email only) please let us know also. If for any reason you do not wish to receive any more of these lists, also please let us know and we will cease and desist.

We have experimented with a number of forms for emailing orders to us but many security systems now prevent such links from working correctly so we suggest simply emailing us at: books@GastonRenard.com and copying and pasting the entries of the items you want from the list above. If you encounter any difficulties, please let us know! For orders by fax or by post please use the Order Form at end.

Some previous short lists (available on request):

SHORT LIST NO. 161	ON THE ORIGIN OF SPECIES.	96 ITEMS.
SHORT LIST NO. 160	THE C-LIST (A MISCELLANY).	90 ITEMS.
SHORT LIST NO. 159	BOOKS ON BOOKS, BOOKPLATES, PRINTING, &C.	79 ITEMS.
SHORT LIST NO. 158	THE BEAGLE VOYAGE.	103 ITEMS.
SHORT LIST NO. 157	THE B-LIST (A MISCELLANY).	83 ITEMS.
SHORT LIST NO. 156	NATURAL HISTORY & SCIENCE.	74 ITEMS.
SHORT LIST NO. 155	THE A-LIST (A MISCELLANY).	79 ITEMS.
SHORT LIST NO. 154	AUSTRALIANA.	92 ITEMS.
SHORT LIST NO. 153	LEONARDO DA VINCI & ART.	62 ITEMS.

Some previous short lists (continued):

SHORT LIST NO. 152	AFRICA.	82 ITEMS.
SHORT LIST NO. 151	WORLD WAR ONE.	86 ITEMS.
SHORT LIST NO. 150	NAUTICAL BOOKS.	86 ITEMS.
SHORT LIST NO. 149	MISCELLANY.	90 ITEMS.
SHORT LIST NO. 148	LANGUAGE AND DICTIONARIES.	82 ITEMS.
SHORT LIST NO. 147	VOYAGES AND TRAVELS.	76 ITEMS.
SHORT LIST NO. 146	PRINTING, PAPERMAKING & BOOKS ON BOOKS.	75 ITEMS.
SHORT LIST NO. 145	NATURAL HISTORY	87 ITEMS.
SHORT LIST NO. 144	AUSTRALIANA.	94 ITEMS.
SHORT LIST NO. 143	AN END OF YEAR MISCELLANY.	88 ITEMS.
SHORT LIST NO. 142	THOMAS HENRY HUXLEY & JOSEPH DALTON HOOKER.	61 ITEMS.
SHORT LIST NO. 141	A SELECTION OF BEAUTIFUL AND INTERESTING BOOKS.	64 ITEMS.
SHORT LIST NO. 140	LITERATURE AND LITERARY CRITICISM.	77 ITEMS.
SHORT LIST NO. 139	HUMAN EVOLUTION & OTHER WORKS BY WRITERS ON THE TOPIC.	68 ITEMS.
SHORT LIST NO. 138	MISCELLANY.	84 ITEMS.
SHORT LIST NO. 137	TWO SCIENTIFIC SERIES.	46 ITEMS.
SHORT LIST NO. 136	THE PACIFIC REGION.	74 ITEMS.
SHORT LIST NO. 135	MILITARY HISTORY AND MILITARIA.	84 ITEMS.
SHORT LIST NO. 134	HERBERT SPENCER & ALFRED RUSSEL WALLACE.	56 ITEMS.
SHORT LIST NO. 133	AN AUSTRALIANA MISCELLANY .	67 ITEMS.
SHORT LIST NO. 132	CHILDREN'S BOOKS (MOSTLY NON-FICTION).	62 ITEMS.
SHORT LIST NO. 131	TRAVEL AND EXPLORATION.	77 ITEMS.
SHORT LIST NO. 130	SCIENCE AND TECHNOLOGY.	78 ITEMS.
SHORT LIST NO. 129	NAVAL HISTORY.	88 ITEMS.
SHORT LIST NO. 128	THE LIFE AND LETTERS OF CHARLES DARWIN.	96 ITEMS.
SHORT LIST NO. 127	GEOLOGY.	81 ITEMS.
SHORT LIST NO. 126	VOYAGES.	65 ITEMS.
SHORT LIST NO. 125	GALÁPAGOS AND OTHER ISLANDS.	71 ITEMS.
SHORT LIST NO. 124	ANTHROPOLOGY AND SOCIOLOGY.	97 ITEMS.

