

GASTON RENARD Pty. Ltd.

Postal Address:
P.O. Box 1030,
Ivanhoe, Melbourne,
Victoria, 3079, Australia.

Established 1945
(A.C.N. 005 928 503)
ABN: 68 893 979 543
www.GastonRenard.com


Electronic communications:
Telephone: +61 (0)3 9459 5040
FAX: +61 (0)3 9459 6787
E-mail: books@GastonRenard.com

SHORT LIST No. 160 - 2015.


THE C-LIST

(A MISCELLANY)


- 1 Cadbury, Deborah. **THE DINOSAUR HUNTERS.** A Story of Scientific Rivalry And the Discovery of the Prehistoric World. First Paperback Edition; pp. x, 374; numerous illustrations, notes & sources, bibliography, index; original stiff wrappers; a fine copy. London; Fourth Estate; (2001). #65532 **A\$20.00**




- 2 **Cain**, Lieutenant Commander T. J.; R.N. (Retd.). **H.M.S. ELECTRA**. As told to A. V. Sellwood. Cr. 8vo, First Edition; pp. x, 282, [4](blank); 9 plates, index of ships; original papered boards; a nice copy in dustwrapper. London; Frederick Muller Limited; (1959). #36166 **A\$50.00**



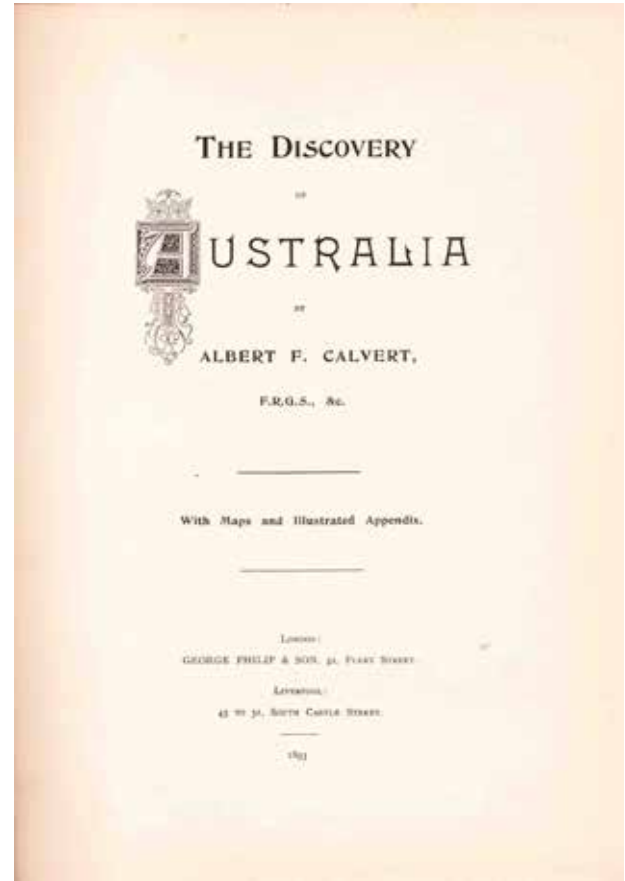
- 3 [Callander, John]. **TERRA AUSTRALIS COGNITA:** or, Voyages to the Terra Australis, or Southern Hemisphere, during the Sixteenth, Seventeenth, and Eighteenth Centuries. Containing an Account of the Manners of the People, and the Productions of the Countries, hitherto found in the Southern Latitudes; the Advantages that may result from further discoveries on this great Continent, and the Methods of establishing Colonies there, to the advantage of Great Britain. With a Preface by the Editor, in which some geographical, nautical, and commercial Questions are discussed. 3 vols., Facsimile Edition; Vol. I, pp. [iv], [vi], viii, 516; Vol. II, pp. [iv], ii, [3]-692; Vol. III, pp. [iv], iv, 748(last 3 blank); 3 folding charts by Robert de Vaugondy (in front of each volume); original vinyl; a fine set. Amsterdam; N. Israel; (1967). ****Bibliotheca Australiana Nos. 8-10. First published at Edinburgh, Printed by A. Donaldson, 1766-68. CALLANDER based his work on the notable French work by DE BROSESSE (Histoire des Navigations aux Terres Australes, 2 vols., Paris, Durand, 1756, and the maps are taken directly from it. Included are accounts of the navigations of Amerigo Vespucci, de Gonneville, Magellan, de Saavedra, Francisco de Ulloa, Gaetan, de Mendoza, Drake, da Silva, Pedro Sarmiento, Fenton, Cavendish, de Quiros, Spilbergen, Le Maire, Schouten, Jacques l'Hermite, Pelsaert, Pool, Tasman, Narborough, Sharp, Cowley, Dampier, Vlaming, Funnell, Woodes Rogers, Frezier, Clipperton, Shelvocke, Roggewein, Lozier Bouvet, Anson, Byron, and many others. The work includes FULLER'S notes to Cavendish's voyage, and the final part of Volume III consists of - "Of the method of forming colonies in the Terra Australis, and the Advantages that may be expected to result to Great Britain, from such Establishments in that Hemisphere." This, no doubt, was inspired by the proposal for the colonisation of New Holland put forward by DE BROSESSE in his work.* #4980 **A\$550.00**



- 4 Callender, Geoffrey. **THE STORY OF H.M.S. "VICTORY"**.
F'cap 8vo, Second Edition; pp. 256(last 2 blank); frontispiece; original
cloth; a very good, ex-library copy with labels on endpapers, stamp on
half-title and numbers on spine, but no other internal markings; scarce.
London; Philip Allan & Co.; (1929). ****The Nautilus Library No. 7.*
#49869 **A\$35.00**



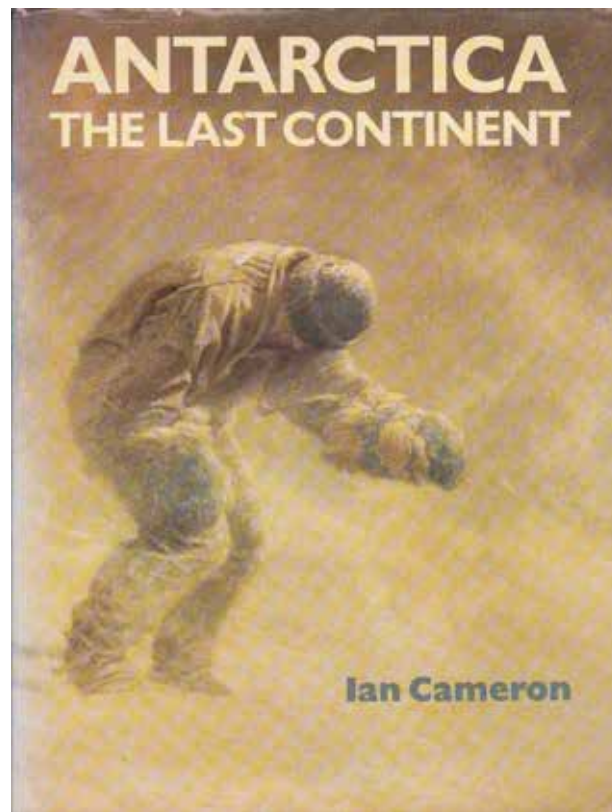
- 5 Calvert, Albert F. **THE DISCOVERY OF AUSTRALIA.** 4to, First Edition; pp. [ii], vi, [5]-92 (but intact); 24 full-page maps (reproductions of early charts of Australia & parts thereof), 5 plates; list of circumnavigators before Cook; appendix; original cloth; top edge gilt, others uncut; (covers a little bumped & marked; internally fine); scarce. London; George Philip & Son; 1893. ****Ferguson 7812. The maps are reproductions of early maps and charts, including several of the Dieppe maps showing Portuguese discoveries of the 16th century, and there is of course much on Cook (nearly half the book).* #6488 **A\$325.00**



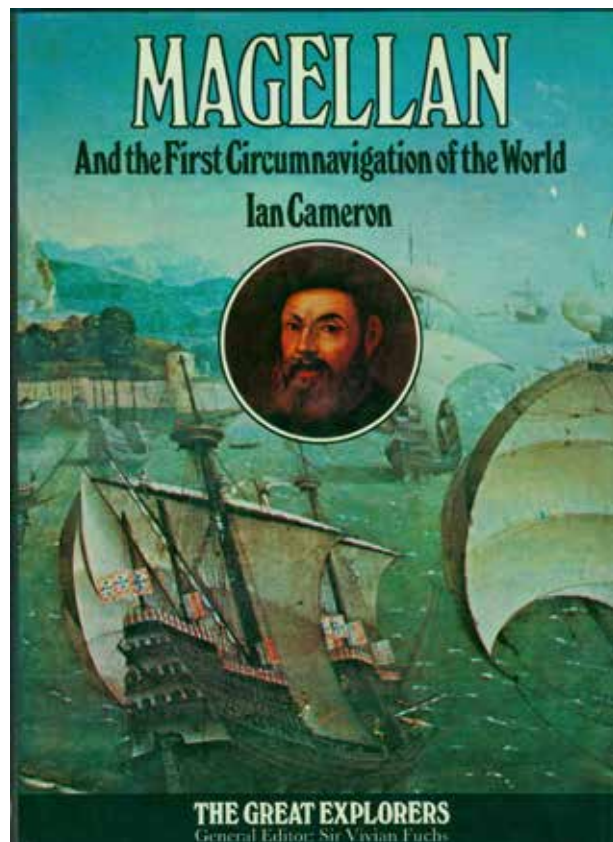
- 6 Calvert, Albert F. **THE EXPLORATION OF AUSTRALIA.** 2 vols., cr. 4to, First Edition; Vol. I, pp. [viii], 238, [20](adv. & reviews of Calvert's works); large folding map, 15 plates (of which 13 are portraits of the Explorers); Vol. II, From 1844 to 1896; pp. [ii], xiv, 386, [6](adv., last 3 blank); large folding map & 1 smaller folding map (at Pp. 320/321), the latter not mentioned by Ferguson; appendix to each vol., index; original linen backs (a little foxed as often), with blue cloth sides, top edges gilt, others uncut; a very nice, clean set; scarce. London; George Philip & Son; 1895-96. ****Ferguson 7821, not mentioning the third map at Pp. 320/21 in Volume II. The two large folding maps are identical as always, and are dated 1895. The smaller map shows the proposals for the Calvert Scientific Exploring Expedition, 1896. #19452* **A\$1250.00**



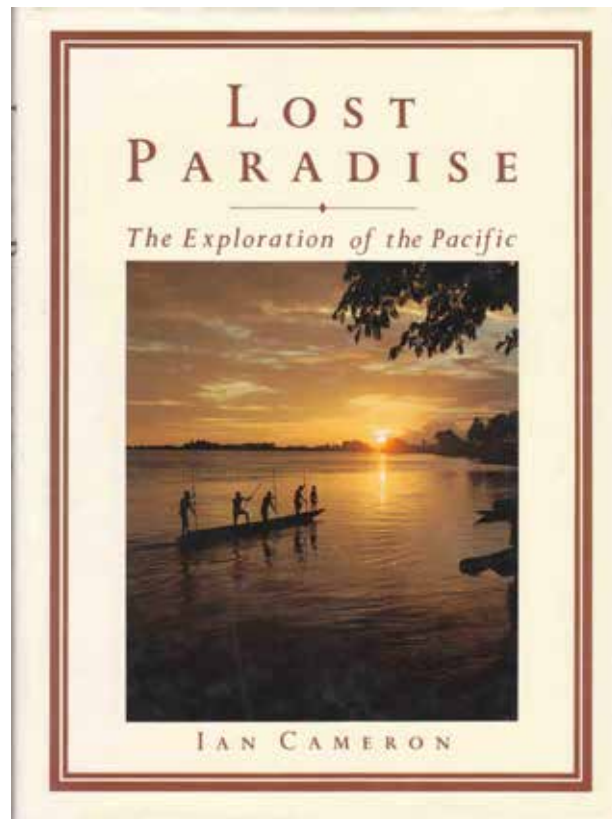
- 7 **Cameron, Ian. *ANTARCTICA: The Last Continent*.** Cr. 4to, First Edition; pp. 256; 1 coloured & 17 b/w. maps, 31 coloured & numerous b/w. illustrations, bibliography, index; original green cloth, spine lettered in gilt; a very good copy in torn dustwrapper. London; Cassell & Company Ltd; (1974). ****Spence 241; Renard 275.* #3971 **A\$60.00**



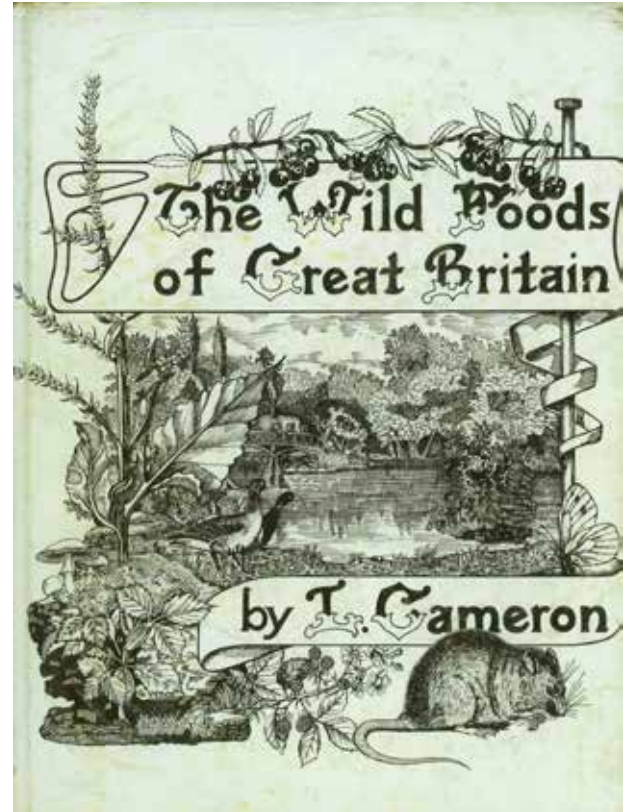
- 8 Cameron, Ian. **MAGELLAN.** And the First Circumnavigation of the World. Introduction by Sir Vivian Fuchs. Cr. 4to, First Edition, Book Club Issue; pp. 224; numerous coloured and b/w. Illusts. & maps, bibliography, index; original papered boards; (some minor soiling); a very good copy in dustwrapper. (London); History Book Club; (1974). ****Identical in format and content to the first edition of Weidenfeld and Nicolson issued in the same year.* #63994 A\$50.00



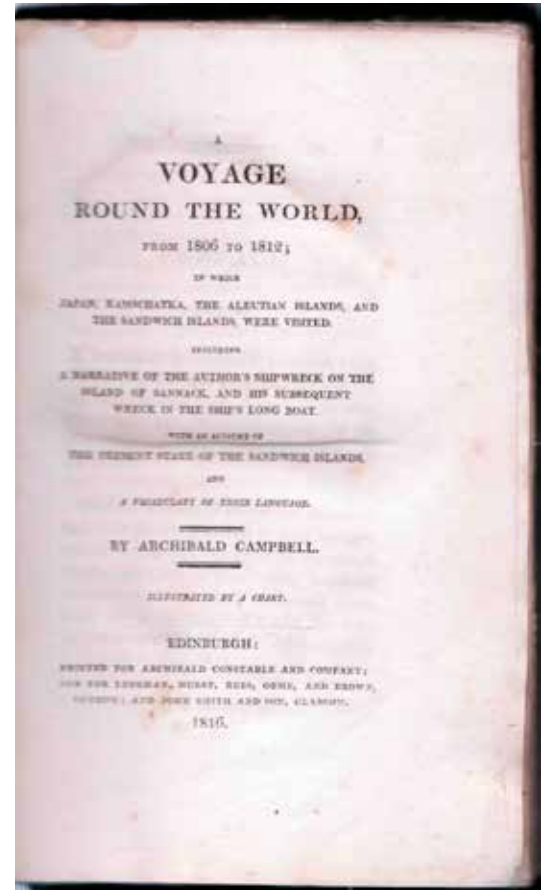
- 9 **Cameron, Ian. *LOST PARADISE*.** The Exploration of the Pacific. Impl. 8vo, First Edition; pp. 248; a few maps, 24 coloured plates (3 double-page) & numerous other b/w. illu. app. bib. index; original brown cloth-grained papered boards, spine lettered in gilt; a fine copy in dustwrapper. London, Melbourne, Auckland, Johannesburg; Century; (1987). ****With a chapter on American exploration in the Antarctic and numerous other references to southern waters. Renard 279. #19818* **A\$65.00**




- 10 Cameron, L. **THE WILD FOODS OF GREAT BRITAIN.** 4to, Reprint Edition; pp. [iv], 96(last blank); several text illustrations, 4 appendices; original papered boards; a very good copy in slightly torn & rubbed dustwrapper. (Chalmington, Dorchester; Prism Press; 1977). ****First published in 1917.* #38588 **A\$30.00**



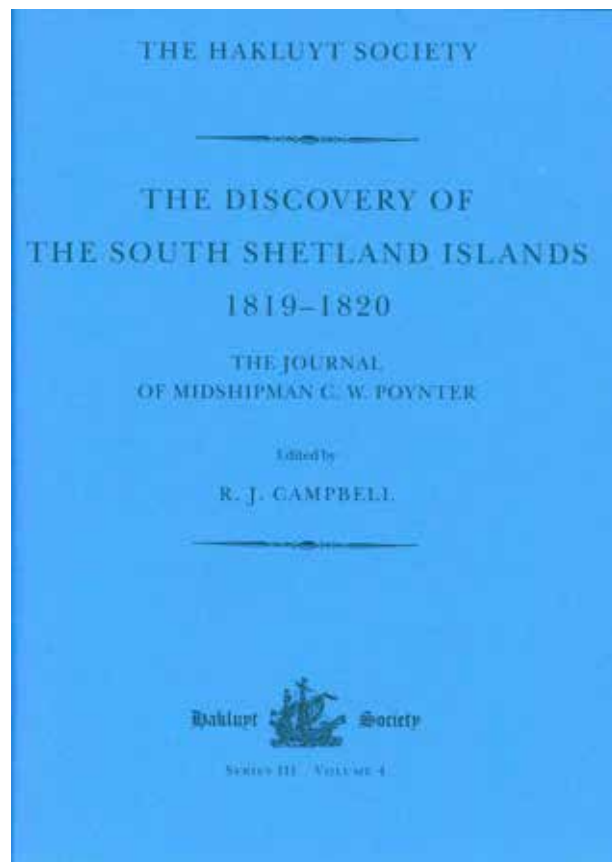
- 11 **Campbell, Archibald.** **A VOYAGE ROUND THE WORLD,** from 1806 to 1812; in which Japan, Kamschatka, the Aleutian Island, and the Sandwich Islands, were visited. Including a Narrative of the Author's Shipwreck on the Island of Sannack, and his subsequent Wreck in the Ship's Long Boat. With an Account of the Present State of the Sandwich Islands, and a Vocabulary of their Language. Illustrated by a Chart. Edinburgh: Printed for Archibald Constable and Company; and for Longman, Hurst, Rees Orme, and Brown, London; and John Smith and Son, Glasgow. 1816. First Edition; pp. 288, [4](adv.); folding chart, 4 appendices; entirely uncut in the original boards (spine a little worn); an excellent copy; very scarce. Edinburgh; Archibald Constable [and others]; 1816. ****Hill II, 244; Forbes 448: "Campbell's account of his stay in Hawaii [where he resided for over a year] ... is of the greatest importance."* #57714 **A\$3500.00**



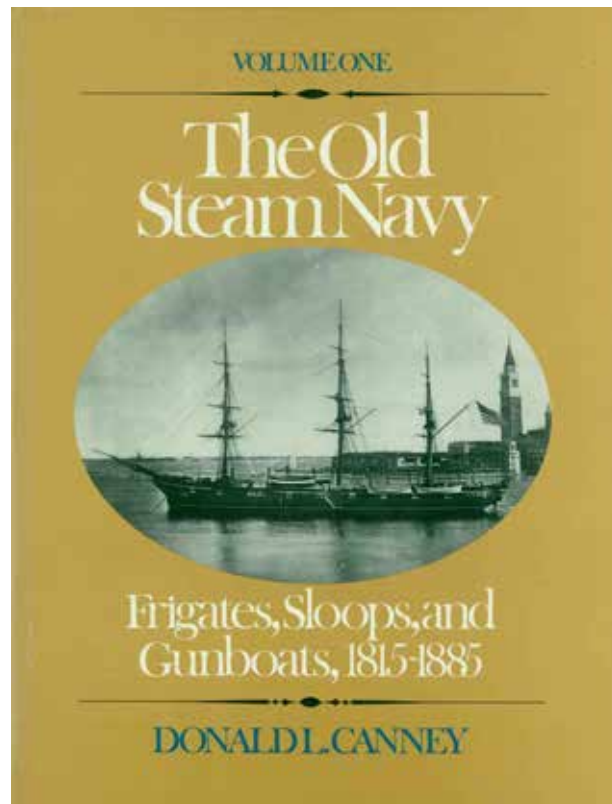
- 12 **Campbell, E. M. J.** [and others]; Editors. **IMAGO MUNDI.**
The Journal of the International Society for the History of Cartography. Volumes 27-32 complete, 4to; No. 27, pp. 120, [8] (adv.); 11 illustrations, bibliography; No. 28, pp. 160(last 11 adv.); 48 illustrations, 2 tables, bibliography; No. 29, pp. 128(last 10 adv.); 3 maps, 27 illustrations, bibliography; No. 30, pp. 144(last 12 adv.); coloured frontispiece, 38 plates & illustrations, bibliography, index; No. 31, pp. 144(last 11 adv.); 41 maps & illustrations, bibliography, index; No. 32, pp. 144(last 11 adv.); 31 illustrations, 6 tables, bibliography, index; (a few light pencilled lines & annotations in a couple of volumes); original cloth; scarce. Lympne Castle, Kent; Imago Mundi Ltd.; 1975-80. ****The journal contains a wealth of interesting and useful information on the history of cartography by many illustrious authors.* #18287 **A\$185.00**

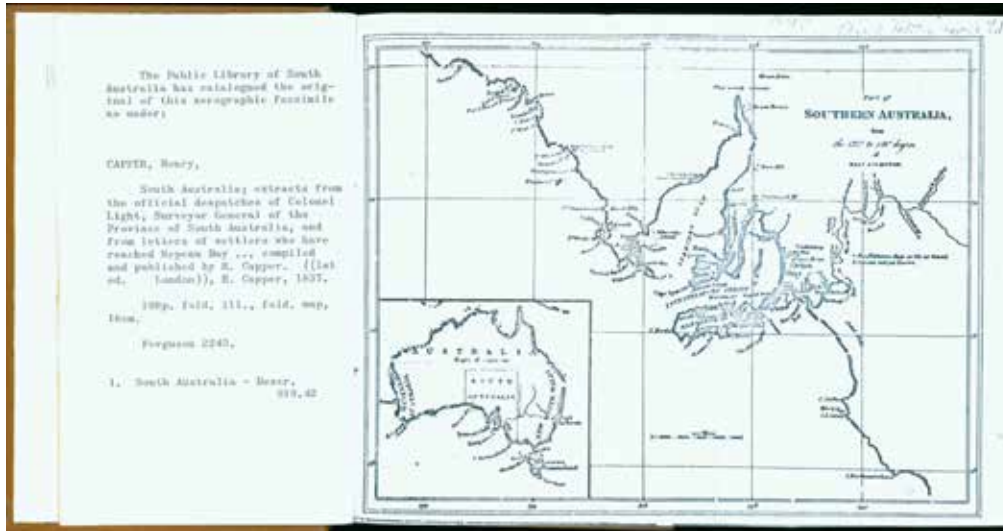


- 13 **Campbell, R. J.**; Editor. **THE DISCOVERY OF THE SOUTH SHETLAND ISLANDS.** The Voyages of the Brig Williams 1819-1820 as recorded in contemporary documents and the Journal of Midshipman C. W. Poynter. Super roy. 8vo, First Edition; pp. xvi, 232; 15 coloured & numerous b/w. illustrations (several double-page), 4 appendices, bibliography, index; original cloth; gilt; a fine copy in dustwrapper. London; The Hakluyt Society; 2000. ****Another fine production from the Hakluyt Society in the handsome new livery of the Third Series of which this is Volume 4.* #64322 **A\$175.00**



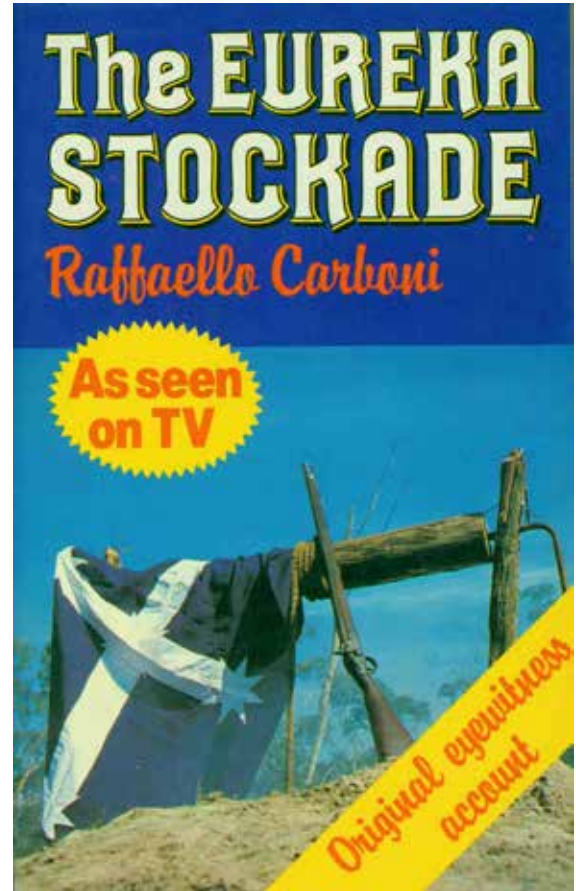
- 14 **Canney, Donald L. THE OLD STEAM NAVY.** Volume One. Frigates, Sloops, and Gunboats, 1815-1885. 4to, First Edition; pp. xx, 212(last 4 versos blank); several illustrations & diagrams, 2 appendices, notes, glossary, bibliography, index; original cloth; a fine copy in dustwrapper. Annapolis, Maryland; Naval Institute Press; (1990). ****A fine book, complete in itself: a second volume on the Ironclads was published in 1993. #27788* **A\$85.00**






- 15 **Capper, Henry: SOUTH AUSTRALIA.** Extracts from the Official Despatches of Colonel Light, Surveyor General of the Province of South Australia, and from Letters of Settlers who have reached Nepean Bay, with a description of the position, soil, climate, constitution, government, etc. of the province; The Proceedings of the South Australian Company; And a variety of useful and authentic information intended to point out the Superior Advantages of the Settlement To the intending Emigrant, accompanied by a View of Rapid Bay and a Map of the Province. Compiled and published by H. Capper, Sold by W. Watling, 409, Strand; Mr. Gliddon, South Australian Agent, 3, Austin Friars; and by all Booksellers. Price Eighteenpence. 1837. Cr. 8vo, Facsimile Edition; pp. [ii], [ii], 108 (pagination irregular); folding map, folding plan, table of ships; original vinyl; a fine copy; very scarce. [Adelaide; Public Library of South Australia; 1962]. ****Australiana Facsimile Editions No. 16: only 49 copies were printed.* #38452 **A\$125.00**


- 16 **Carboni, Raffaello** [Carboni Raffaello]. **THE EUREKA STOCKADE.** [Introduction by H. V. Evatt]. Cr. 8vo; pp. xlii, 182(last blank); frontispiece (facsimile of title-page to original Melbourne edition, 1855), appendix; original pictorial wrappers; a fine copy. (South Yarra; Lloyd O'Neil; 1984). #24513 **A\$30.00**




- 17 **Carnegie**, Margaret. **MORGAN**. The Bold Bushranger. Roy. 8vo, First Edition; pp. [x], 136, [2](blank); endpaper map, 1 full-page map, 8 plates, references, appendix, bibliography, index; a nice copy in dustwrapper. Melbourne; The Hawthorn Press; (1974). #27796 **A\$65.00**

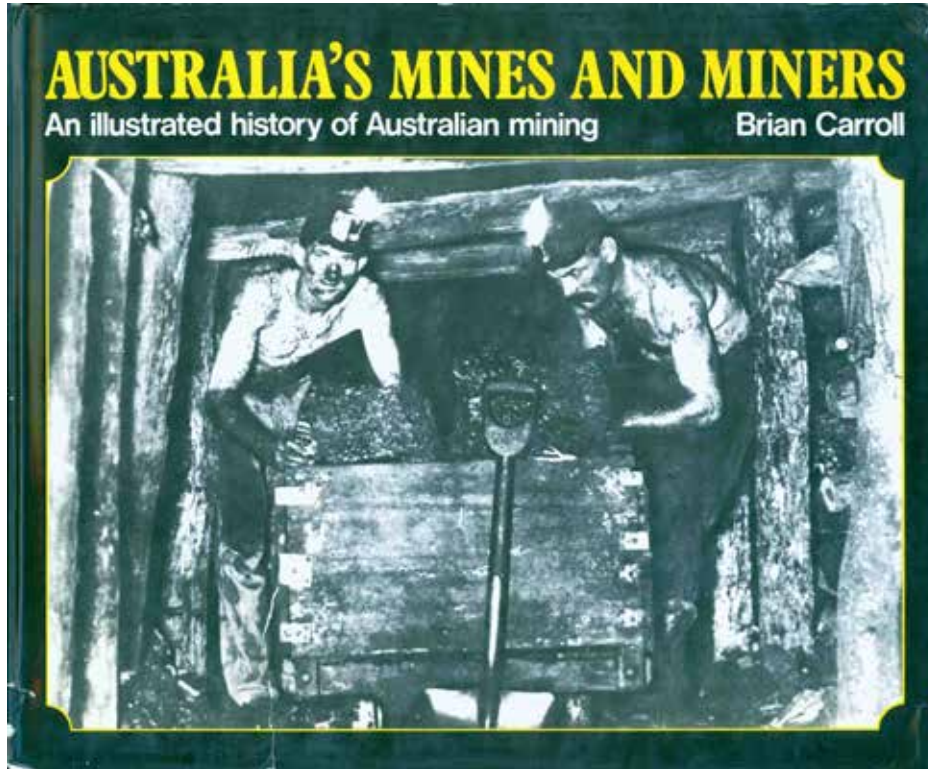


- 18 **Carpenter, William B. POPULAR CYCLOPAEDIA OF NATURAL SCIENCE.** Zoology, being a sketch of the classification, structure, distribution, and habits, of animals. Vol. I [ONLY]. Comprising mammals, birds, and reptiles. Cr. 8vo, First Edition; pp. viii, 576; 244 fine engraved figures; contemporary half leather (rather worn) with marbled sides, endpapers and edges; a very good copy. London; Wm. S. Orr and Co.; MDCCCXLIV [1844]. #65298 **A\$40.00**



- 19 Carre, Abbe. **THE TRAVELS OF THE ABBE CARRE** in India and the Near East 1672 to 1674. Translated from the manuscript journal of his travels in the India Office by Lady Fawcett and edited by Sir Charles Fawcett with the assistance of Sir Richard Burn. 3 vols., Facsimile Edition; Vol. I, pp. [iii]-lvi, 316(last blank); 3 folding maps, 2 plates; Vol. II, pp. [iii]-xxiv, 317-676(last blank), [2](blank); 3 folding maps, 1 plate; Vol. III, pp. [iii]-xxiv, 677-984; 3 folding maps, 3 plates, index; original cloth; a very good set in dustwrappers. New Delhi; Asian Educational Services; 1990. ****First published in the Hakluyt Society Second Series, Nos. XCV-XCVII, 1947-48.* #17610 A\$95.00

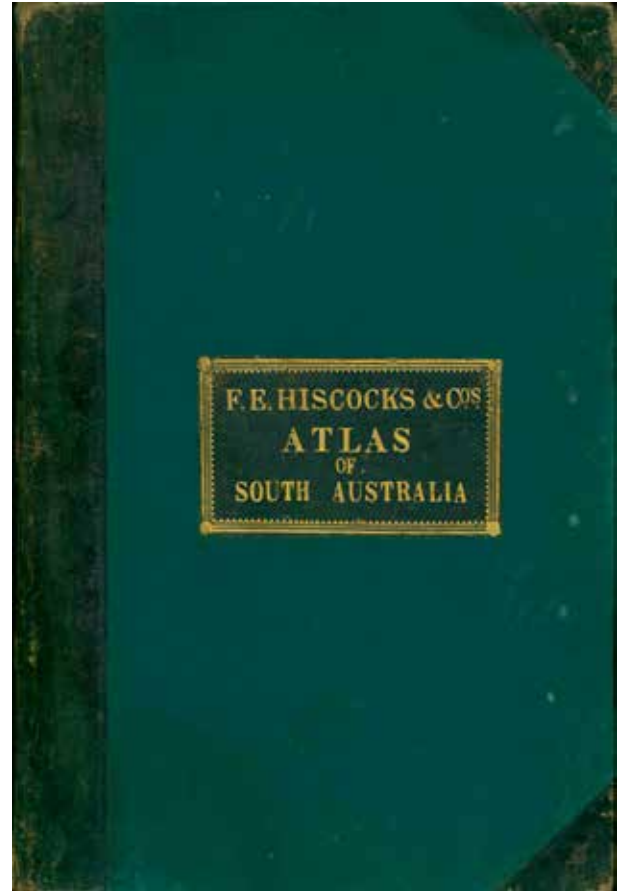




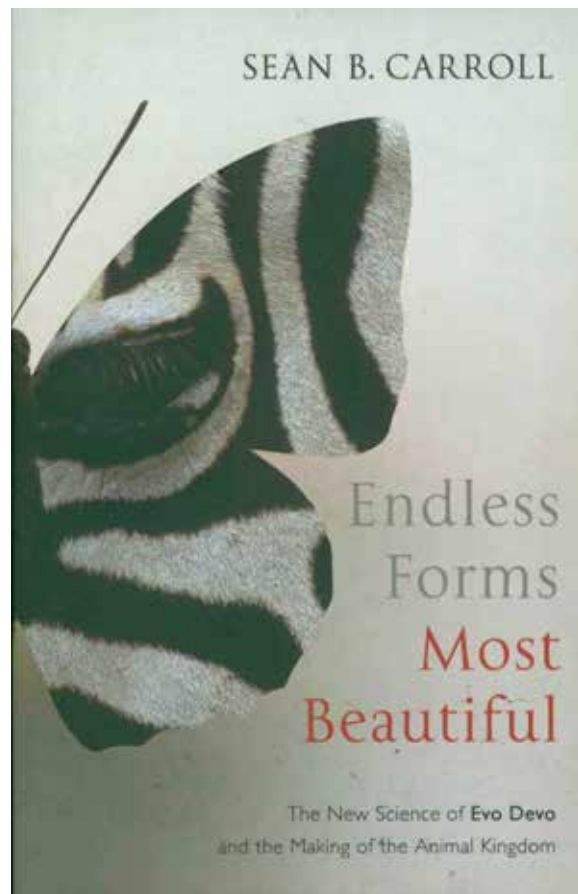
- 20 **Carroll, Brian.** **AUSTRALIA'S MINES AND MINERS.** An illustrated history of Australian mining. Oblong super roy. 4to, First Edition; pp. 112; full-page map, numerous illustrations, index; original papered boards; a very good copy in torn dustwrapper. (South Melbourne); Macmillan; (1977). #52847 **A\$50.00**

- 21 **Carroll, F. S. THE NEW COUNTIES, HUNDREDS, & DISTRICT ATLAS OF SOUTH AUSTRALIA AND NORTHERN TERRITORY, 1876.** Together with Map of South Australia, indicating Roads, Distances, relative position of Counties, &c., &c. Showing -- All Boroughs, Post-towns, Villages, Hamlets, Road Boards, Roads, Railways, Rivers, Lakes, Creeks, Mountains, Stations, the Area of County and Station, (the Names, Occupiers, Grazing capabilities and Area of each), the Population of each Town in the Colony, Height of Mountains; Length, Rise, and Fall of Rivers, the quantity of Cereals and Green Crops, Hay, Wine, &c., produced in the different localities, and all the Geographical, Geological, and Physiological matter obtained from the most authentic sources. Compiled by F. S. Carroll. The Maps are compiled from the very latest plans in the Lands Department, by the kind permission of G. W. Goyder, Esq., Surveyor General. The Statistical Matter is furnished by the Government Statist, J. Boothby, Esq. This Atlas is the first of the kind ever produced in the colony, and will be thoroughly authentic to date of publication; it will be found eminently useful to the Merchant and Squatter as a Work of Reference, and with the Schoolmaster or Man of Family as the best means extant of furnishing the rising generation of the Colony with a thorough geographical knowledge of South Australia and the Northern Territory. To His Excellency Sir Anthony Musgrave, K.C.M.G., &c., Governor and Commander-in-Chief of the Province of South Australia, This Atlas is, with His Excellency's permission, Respectfully Dedicated, by His Excellency's Most Obedient Servant, the Proprietors, F. E. Hiscocks & Co. Demy folio, First Edition; pp. [ii](title, verso index), 24(misnumbered 20); large folding coloured map of South Australia, 25 double-page coloured maps of the city of Adelaide, counties and districts; original half calf with patterned cloth sides, gilt title-panel on front board; (boards a little warped; the large general map with short splits and tears, but sound; some minor marginal staining); a very good, sound copy; rare. Adelaide; Published E. S. Wigg & Son; 1876. ****Ferguson 7981 and 7982 (collation in error). The text is closely set and contains a vast quantity of useful and detailed information on the state of the colony. The plates were printed in colours by F. W. Niven, Ballarat, the letterpress probably done in Adelaide. This atlas is of considerably greater rarity than Hiscocks' similar atlas of Victoria published two years earlier.* #53872

A\$4500.00



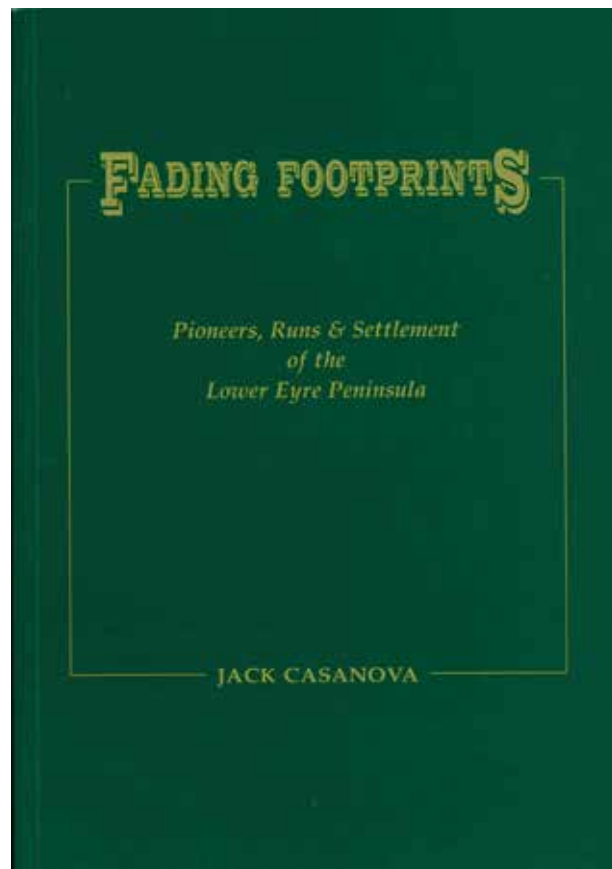
- 22 **Carroll, Sean B. *ENDLESS FORMS MOST BEAUTIFUL.*** The New Science of Evo Devo and the Making of the Animal Kingdom. With illustrations by Jamie W. Carroll, Josh P. Klaiss, Leanne M. Olds. First U.K. Paperback Edition; pp. xiv, 350, [4](blank); 16 coloured plates, numerous b/w. illustrations, sources, index; original wrappers; a fine copy. (London); Phoenix; (2007). #57716 **A\$20.00**




- 23 **Carron, Wm. NARRATIVE OF AN EXPEDITION**, undertaken under the Direction of the late Mr. Assistant Surveyor E. B. Kennedy, for the Exploration of the Country lying between Rockingham Bay and Cape York. To which are added, 1. The Statement of the Aboriginal Native Jackey Jackey, who accompanied Mr. Kennedy. 2. The Statement of Dr. Vallack and Captain Dobson, who rescued the Survivors of the Expedition, and 3. The Statement of Captain Simpson, of the "Freak", who proceeded in Search of Mr. Kennedy's Papers, &c. Sydney: Printed by Kemp and Fairfax, Lower George Street. 1849. Facsimile Edition; pp. [ii], [ii], 126; folding map, full-page table, appendix; original vinyl; a nice copy. [Adelaide; Libraries Board of South Australia; 1965]. ****Australiana Facsimile Editions No. 9 (817 copies printed including a 1967 reprint)*. #11180 **A\$125.00**



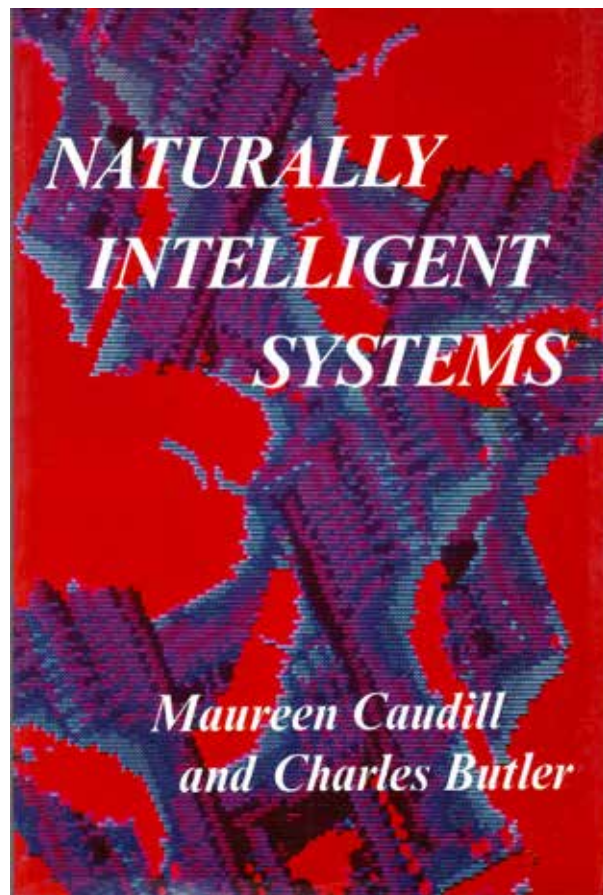
- 24 Casanova, Jack. **FINDING FOOTPRINTS.** Pioneer, Runs & Settlement of the Lower Eyre Peninsula. Roy. 8vo, First Edition; pp. 288; several maps & plans, several illustrations, 2 appendices, index; original stiff wrappers; a fine copy. Port Lincoln; (Published by Jack Casanova); 1992. #22749 **A\$65.00**




- 25 [Castell, C. P. & others]. **British Museum (Natural History). BRITISH CAENOZOIC FOSSILS.** (Tertiary and Quaternary). Second Edition. Pp. viii, 136(last 3 blank); coloured map frontispiece, 44 plates, stratigraphic tables, bibliography, general index, index to Genera and Species; original wrappers (a little soiled); a very good copy. London; Printed by Order of the Trustees of the British Museum; 1963. #48542 **A\$20.00**




- 26 Caudill, Maureen and Butler, Charles. **NATURALLY INTELLIGENT SYSTEMS.** Med. 8vo, First Edition, Fifth Impression; pp. x, 304, [4](blank); several figures, glossary, index; original stiff wrappers; a fine copy. Cambridge, Massachusetts; A Bradford Book, The MIT Press; (2000). ****First published in 1990. Neural networks, associative memories, learning and conditioning, adaptive resonance, etc.* #41739 **A\$30.00**



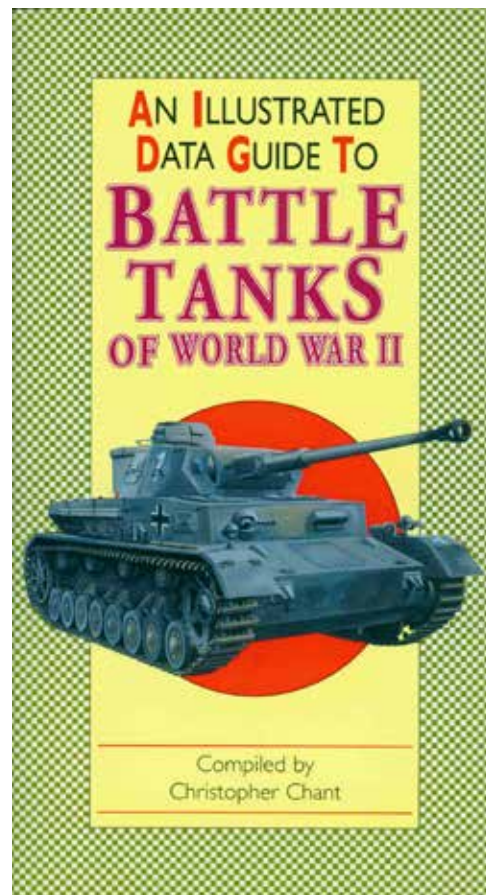
- 27 **Ceram, C. W. GODS, GRAVES, AND SCHOLARS.** The Story of Archaeology. Translated from the German by E. B. Garside and Sophie Wilkins. Second, Revised and Substantially Enlarged Edition. Second Edition; pp. [ii], xvi, 442, xiv(index), [4](blank); 4 maps, 32 plates, numerous illustrations, 2 chronological tables, bibliography, index; original papered boards; a very good copy in slightly worn dustwrapper. London; Victor Gollancz in association with Sidgwick and Jackson Limited; (1971). #38170 **A\$35.00**




- 28 Chambers, Anne. **THE PRACTICAL GUIDE TO MARBLING PAPER.** Introduction by Bernard C. Middleton. With 82 illustrations, 54 in colour. Roy. 8vo, First Edition, Second Impression; pp. 88; 32 coloured plates, numerous b/w. illustrations, bibliography; original stiff wrappers; a fine copy. (New York); Thames and Hudson; (1988). #41209 **A\$45.00**




- 29 **Chant**, Christopher; Compiled by. **AN ILLUSTRATED DATA GUIDE TO BATTLE TANKS OF WORLD WAR II.** Tall narrow 8vo, First U.K. Edition; pp. 80(including pastedowns); several coloured & b/w. illustrations; original slick pictorial papered boards; a fine copy in dustwrapper. London; Tiger Books International; (1997). #30902 **A\$20.00**




- 30 **Chapelle, Howard I.** **THE HISTORY OF AMERICAN SAILING SHIPS.** With drawings by the Author; and George C. Wales and Henry Rusk. Cr. 4to, Facsimile Edition; pp. xviii, 400; 14 plates & very numerous figures (16 double-page & 60 full-page), appendix, index; original quarter cloth; a fine copy in dustwrapper. New York; Bonanza Books; (1982). ****First published in 1935.*
#20756 **A\$75.00**



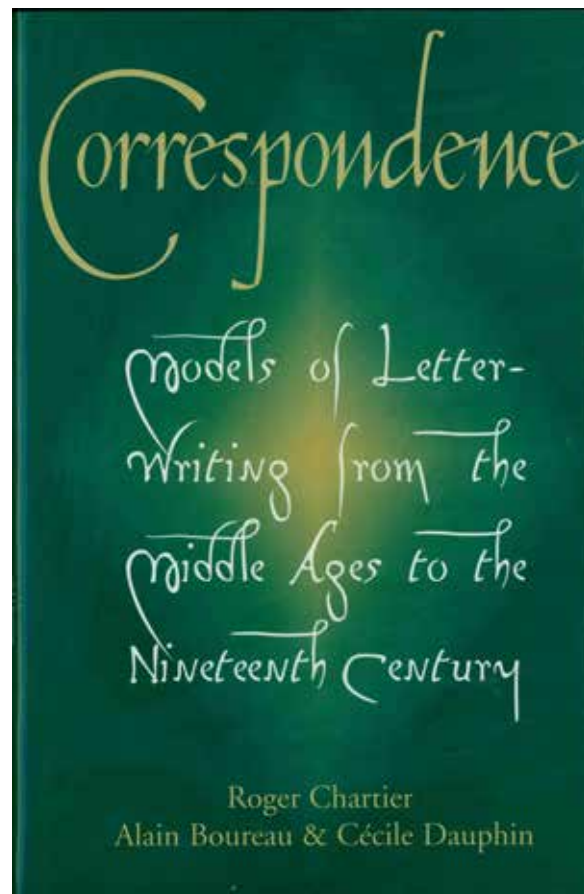
- 31 Chapman, Gifford D. **KANGAROO ISLAND SHIPWRECKS:** An Account of the Ships and Cutters wrecked around Kangaroo Island. Cr. 4to; Second Impression; pp. viii, 108; endpaper maps, 84 illustrations (some full-page), indices; original wrappers; a fine copy. (Canberra); Roebuck; (1973). ****Signed by the Author.*
#34462 **A\$45.00**




- 32 **Chapman, T. SIX VIEWS OF HOBART TOWN.** Lithographed
Printed and Published by T. Bluett, Hobart Town, V.D.L. [1844].
Impl. 4to, Facsimile Edition; pp. [ii]; 6 full-page plates, original
pictorial wrappers, enclosed in original card folder (the folder mildly
soiled; the contents fine). Melbourne; H. A. Evans; 1967. ****Includes
reproduction of the only known copy in existence of the original front
wrapper (shown here).* #5798 **A\$45.00**



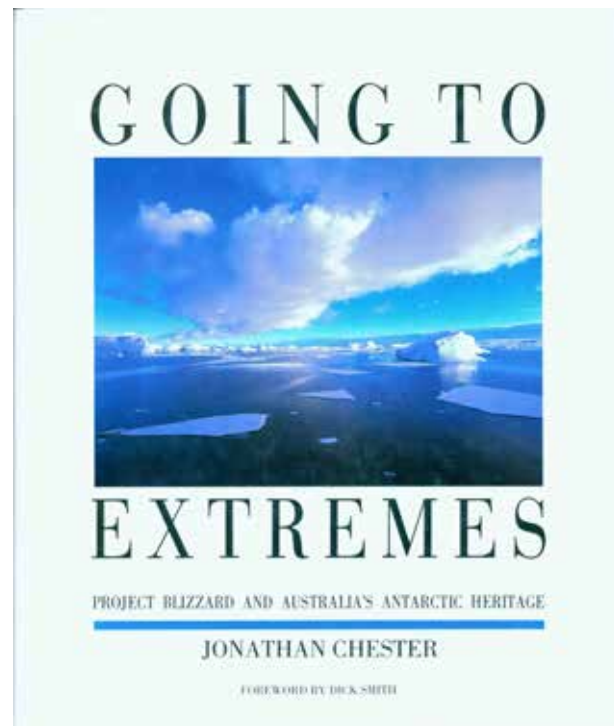
- 33 **Chartier, Roger; Boureau, Alain and Dauphin, Cecile.**
CORRESPONDENCE. Models of Letter-Writing from the Middle
Ages to the Nineteenth Century. Translated by Christopher Woodall.
Med. 8vo, First Edition; pp. [vi], 162; notes, index; original papered
boards; a fine copy in dustwrapper. Princeton, New Jersey; Princeton
University Press; (1997). #65944 **A\$30.00**



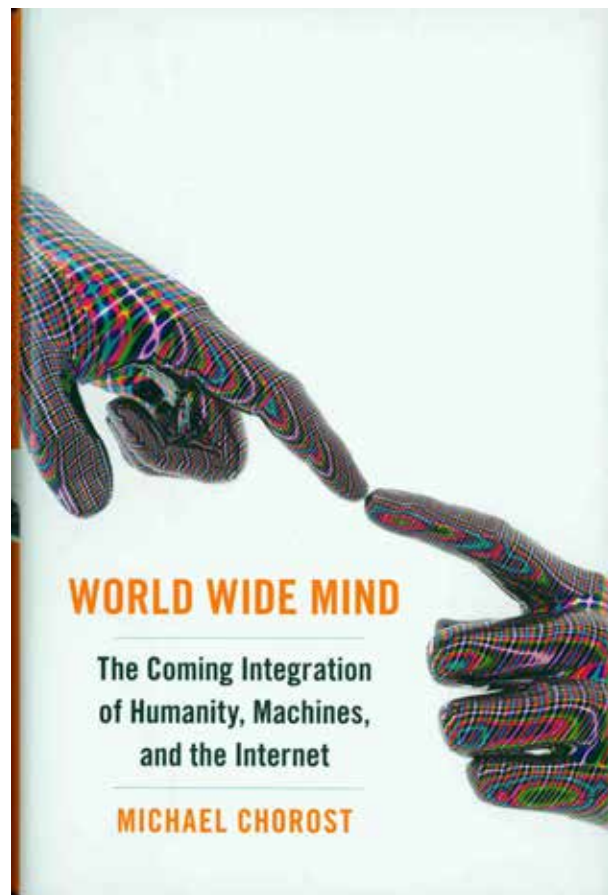
- 34 **Cheever**, Rev. Henry T. **THE ISLAND WORLD OF THE PACIFIC:** Being the Personal Narrative and Results of Travel through the Sandwich or Hawaiian Islands, and other Parts of Polynesia. Cr. 8vo, First U.K. Edition; pp. 304; tinted frontispiece, appendix; full prize calf, gilt; (spine a little rubbed); a very nice copy. Glasgow; Collins; N.D. [1851]. ****The Appendix is - Statistical View of the Resources, Trade, Commerce, Population, Piety, Position and Prospects of the Hawaiian Islands.* #1771 **A\$220.00**



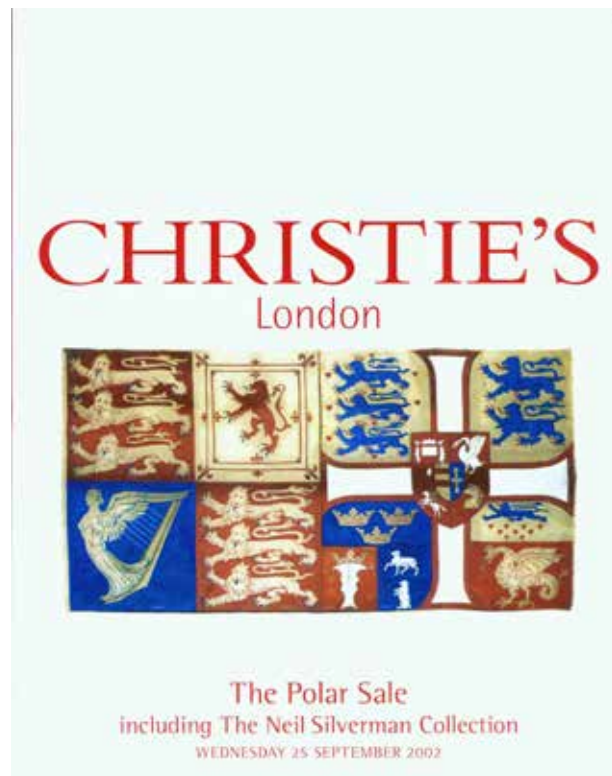
- 35 **Chester, Jonathan. GOING TO EXTREMES.** Project Blizzard and Australia's Antarctic Heritage. Med. 4to, First Edition; pp. 308; hundreds of illustrations (mostly coloured), including 31 maps, appendices, bibliography, index; blue cloth-grained papered boards, spine lettered in white; a nice copy in coloured pictorial dustwrapper. Sydney & Auckland; Doubleday; (1986). ****Renard 324. Account of a private expedition in the "Southern Quest" which surveyed Mawson's hut with a view to possible restoration.* #17286 **A\$110.00**




- 36 **Chorost, Michael.** **WORLD WIDE MIND.** The Coming Integration of Humanity, Machines, and the Internet. Med. 8vo, First Edition; pp. xii, 244(last blank); 18 figures, 2 tables, notes, bibliography, index; original papered boards; a fine copy in dustwrapper. New York; The Free Press; (2011). #64899 **A\$35.00**




- 37 **Christie's: THE POLAR SALE INCLUDING THE NEIL SILVERMAN COLLECTION.** [London], Wednesday 25 September 2002. 4to; pp. 338; 394 lots, lavishly illustrated in colour; original pictorial wrappers; estimates; list of prices realised loosely inserted; a fine copy. London; Christie's; 2002. ****A wonderful collection of books, photographs, manuscripts, original diaries and relics, mostly relating to Antarctica, but including a little Arctic and some South American material.* #23946 **A\$45.00**



- 38 **Churchill, Winston. Macmillan's Colonial Library. A MODERN CHRONICLE.** Illustrated by J. H. Gardner Soper. Cr. 8vo, Colonial Edition; pp. viii, 524, 8(adv.); several illustrations; original cloth; a very good copy. London; Macmillan and Co., Limited; 1910. ****First published in the same year. The author, not to be confused with the British statesman, was an American novelist (1871-1947) who enjoyed great success and acquired considerable wealth. In his early career he was editor of the Army and Navy Journal. Later (1917) he toured the battlefields of World War I and in his first non-fiction work wrote about what he saw. Amongst his other novels he wrote "The Crisis" (1901) also calculated (in retrospect) to create confusion with his namesake. This novel concerns the story of one Honora Leffingwell born at Nice, in France, and her subsequent life in St. Louis on the banks of the Mississippi River.* #29222 A\$30.00



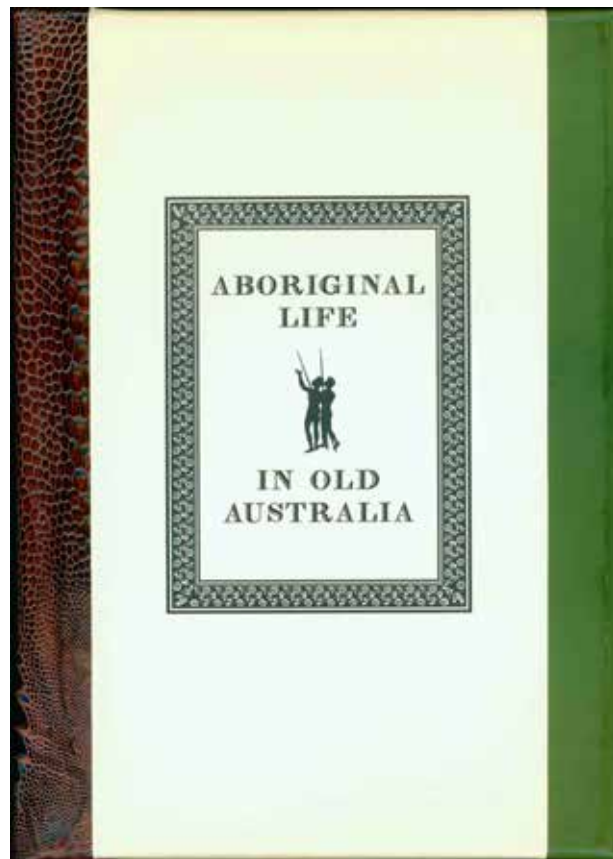
- 39 **Churchill, Winston S. THE SECOND WORLD WAR.** 6 vols., super roy. 8vo, Chartwell Edition; Vol. I, The Gathering Storm; pp. xx, 644 (last 3 blank); coloured portrait frontispiece, 19 maps & diagrams (some partly coloured), 24 plates, 19 appendices, index; Vol. II, Their Finest Hour; pp. xx, 592; 3 folding & 18 other maps & diagrams (some partly coloured), 33 plates, 6 appendices, index; Vol. III, The Grand Alliance; pp. xx, 728 (last 3 blank); 3 folding & 28 other maps & diagrams (some partly coloured), 48 plates, 14 appendices, index; Vol. IV, The Hinge of Fate; pp. xx, 802, [2] (blank); 5 folding & 35 other maps, diagrams & figures (some partly coloured), 40 plates, 8 appendices, index; Vol. V, Closing the Ring; pp. xx, 588 (last blank); 4 folding & 19 other maps, diagrams & figures (some partly coloured), 32 plates, 7 appendices, index; Vol. VI, Triumph and Tragedy; pp. xx, 620 (last blank); 11 folding & 18 other maps & diagrams (some partly coloured), 36 plates, 8 appendices, index; original gilt-decorated buckram with leather title labels on spines blind-stamped leather profile portraits mounted on front boards; (covers a bit scuffed & rubbed; contents very good); a very good set. London; The Educational Book Company Ltd; [1954]. ****A revised, and for the first time, illustrated edition; from Churchill's note: "I have greatly appreciated the generous reception accorded to the earlier edition of The Second World War. Many people have written to me concerning the work. Some have pointed out errors in detail and I am grateful to all for their comments. Now a special edition is being published illustrated for the first time, in which all those minor errors have been corrected. I hope that these new volumes will find as much favour as the previous ones seem to have done. Winston S. Churchill, Chartwell, October 1, 1954."* #63536 **A\$165.00**




- 40 **Ciano**, Count Galeazzo: **CIANO'S DIARY 1939-1943**. Edited with an Introduction by Malcolm Muggeridge. Foreword by Sumner Welles. Med. 8vo, First U.K. Edition; pp. [ii], xxii, 576(last blank); 4 plates; original cloth; (name on endpaper whited out); a very good copy. London; William Heinemann Ltd.; (1947). #55171 **A\$30.00**



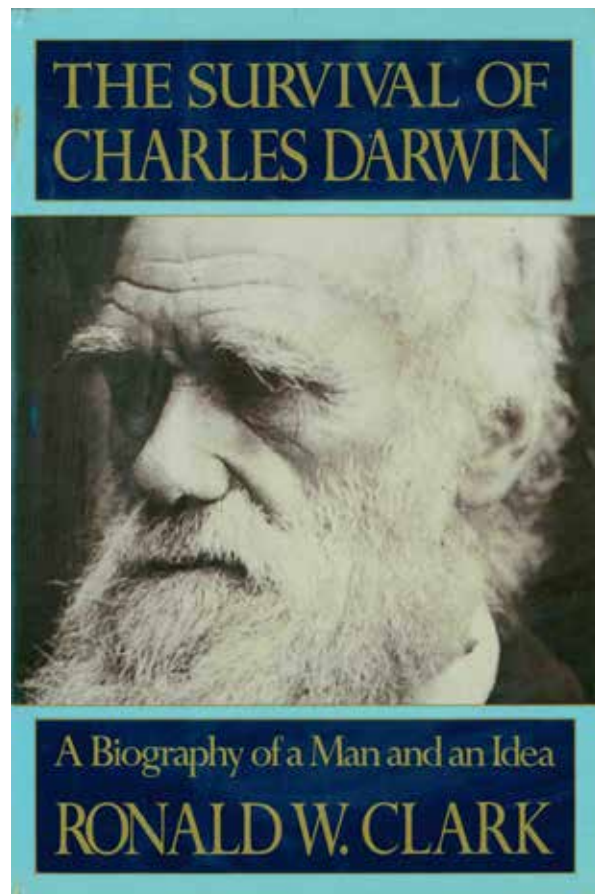
- 41 [Clark, John Heaviside]. **ABORIGINAL LIFE IN OLD AUSTRALIA**, being an enhanced Facsimile of **Field Sports, &c. &c. of the Native Inhabitants of New South Wales**; With Ten Plates. First published in 1814, and now faithfully reprinted by Edition Renard, Melbourne, 2003. 4to, Limited Facsimile Edition; pp. [60], including 10 fine coloured plates from the original hand-coloured aquatints, and 2 illustrations of the extremely rare original wrapper; finely bound in half emu and kangaroo leathers, with printed cloth sides; coloured and glazed edges, head- and tail-bands and marker ribbon. Melbourne; Edition Renard; 2003. ****Edition limited to 212 numbered copies, 200 for sale (including 75 Large Paper & Special copies). The text has been entirely reset in the recreated original types, faithfully matching the original edition. Included is an essay on the bibliography and publishing history of the work and interesting speculations on the text.* #18783 **A\$495.00**



- 42 **Clark, Lt. Ralph:** **THE JOURNAL AND LETTERS OF LT. RALPH CLARK 1787-1792.** Edited by Paul G. Fidlon B.A.(Hons), Dip.Editor. and R. J. Ryan B.A. Cr. 4to, First Edition; pp. xx, 344; 8 plates, 3 illustrations, appendix, index; original papered boards; a fine copy in dustwrapper. Sydney; Australian Documents Library in association with The Library of Australian History Pty Ltd; (1981). #5142 **A\$135.00**




- 43 Clark, Ronald W. **THE SURVIVAL OF CHARLES DARWIN.**
A Biography of a Man and an Idea. Med. 8vo, First Edition; pp. x,
454(last 3 blank); 16 plates, references, bibliography, index; original
quarter cloth; (a small corner cut from endpaper); a nice copy in
slightly worn dustwrapper. New York; Random House; (1984).
#19008 **A\$55.00**




- 44 **Clarke, The Rev. C. C. THE HUNDRED WONDERS OF THE WORLD**, and of the three Kingdoms of Nature, described according to the Best and Latest Authorities, and illustrated by Engravings. Thirteenth Edition. Enlarged and Improved. F²cap 8vo, Thirteenth Edition; pp. xii, 86, 87*-96*, 87-120, 117*-120*, 121-524, 533-590, 591*-596*, 591-668(last 7 adv.); 48 woodcut plates (most with two views, making a total of 90 images), index; contemporary full roan, expertly rebaked, with original backstrip preserved (a dark stain at inner margin of about 8 leaves); a nice copy; scarce. London; Printed for Sir Richard Phillips and Co; 1821. ****A wonderful compendium of natural (and some man-made) wonders. The pagination is irregular, as noted, and the plates do not conform exactly to the list, with one in the list not present but there are ten others unlisted. It appears to be quite complete, as issued. With the contemporary label of Emily Jermyrn 1826 on front endpaper.* #12934


A\$225.00



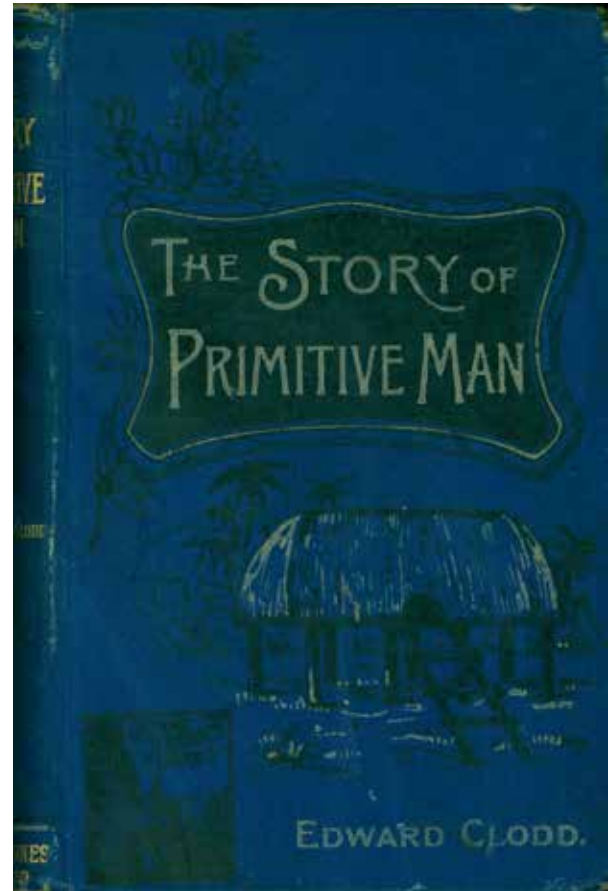
- 45 **Clarke, Peter.** **ON THE ICE.** Demy 4to, First Edition; pp. 104; full-page map, 7 coloured plates; very numerous b/w. photos (including double & full-page), glossary, index; original blue-grey cloth, spine lettered in white; a very good copy in dustwrapper. New York, Chicago, San Francisco; A Burdette & Company Book, Distributed by Rand McNally & Company; (1966). ****Spence 302; Renard 347.* #4116 **A\$65.00**



- 46 **Clarke, Peter. HELL AND PARADISE.** Square 4to (250 x 240mm.), First Edition; pp. 190; endpaper, 2 double-page, 3 full-page & several text maps & very numerous double-page, full-page & other illustrations, mostly in colour, appendices, bibliography, index; original cloth; a nice copy in dustwrapper. [Ringwood]; Viking [Penguin Books Australia Ltd; 1986]. ****Including Norfolk and Pitcairn Islands.* #16115 **A\$110.00**




- 47 Clodd, Edward. **THE STORY OF "PRIMITIVE" MAN.** Pott 8vo; pp. 206, [2](adv., last blank); 88 figures, bibliography, index; original decorated cloth. London; George Newnes, Ltd.; 1901. ****The Library of Useful Stories.* #42522 A\$25.00



- 48 **Closset, Jean. LA PYROGRAVURE ET SES APPLICATIONS.**
Med. 8vo, First Edition; pp. [iv], 88; 50 illustrations; wrappers; a very good copy. Paris; H. Laurens, Editeur; N.D. [1911?]. ****The art of engraving on wood and other materials with heated tools and flame.*
#22538 **A\$35.00**




- 49 Clune, Frank. **JOURNEY TO PITCAIRN.** First Edition; pp. xviii, 246(last blank); illust. endpapers; 5 maps, 24 plates; appendix, references; original cloth; a very good copy in slightly worn dustwrapper; scarce. (Sydney); Angus and Robertson; (1966).
****Burnet 60. #8468* **A\$145.00**




- 50 Cockrill, [W.] Ross. **WHALE HUNT**. Pp. 26-31; 3 illustrations; contained in the complete issue of JOHN BULL magazine for October 8, 1955; original wrappers; very good. [London; Odhams Press Ltd.]; 1955. ****A preview of the Author's book Antarctic Hazard. Together with two other magazines with articles on Antarctic Whaling (Boy's Own Paper, Nov. 1939 - lacking rear wrapper; Leader Magazine Jan. 28, 1950).* #38233

A\$20.00




- 51 **Colbert, Edwin H. MEN AND DINOSAURS.** The Search in Field and Laboratory. Cr. 8vo, First Penguin Paperback Edition; pp. 310, [2](adv.); 46 figures, bibliography, index; original wrappers; a very good copy. (Harmondsworth); Penguin Books; (1971). ****First published in the U.S. in 1968.* #65551 **A\$12.00**



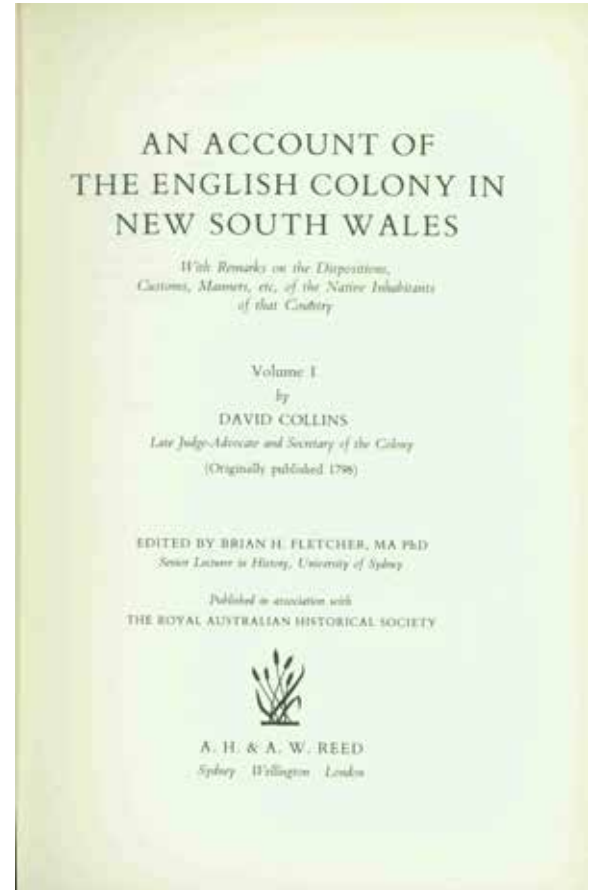
52 **Collingridge, George. THE DISCOVERY OF AUSTRALIA.**

A Critical, Documentary and Historic Investigation Concerning the Priority of Discovery in Australasia by Europeans before the arrival of Lieut. James Cook, in the "Endeavour", in the year 1770. With Illustrations, Charts, Maps, Diagrams, &c. Copious Notes, References, Geographical Index and Index to Names. Roy. 4to, Facsimile Edition; pp. xvi, 376; 87 maps & illustrations (some double-page), appendix, indices; original papered boards; a fine copy in dustwrapper. (Sydney; Golden Press; 1983). ****First published Sydney, Hayes Brothers, 1895, see FERGUSON 8465. With the current interest in early (16th Century) Portuguese discovery in the Australasian region this work has become much sought after. It includes also much valuable information on the early Dutch discoveries. Included as a bonus is a large col. folded reproduction of Pieter Goos and Joannes van Keulan's Sea Chart of the East Indies, 1680. #741*

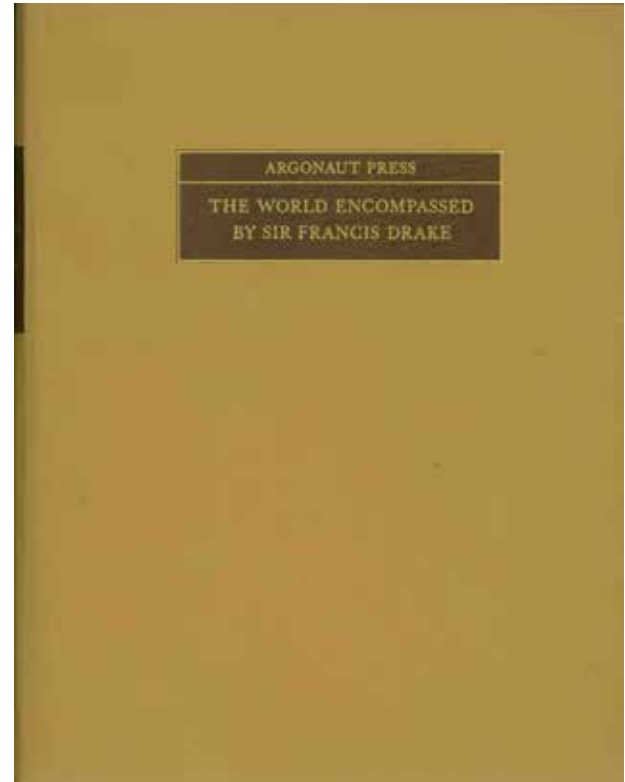
A\$165.00



- 53 **Collins, David. AN ACCOUNT OF THE ENGLISH COLONY IN NEW SOUTH WALES.** With Remarks on the Dispositions, Customs, Manners, etc, of the Native Inhabitants of that Country. Volume I [II] by David Collins, Late Judge-Advocate and Secretary of the Colony. (Originally published 1798 [1802]). Edited by Brian H. Fletcher, MA PhD, Senior Lecturer in History, University of Sydney. Published in association with The Royal Australian Historical Society. 2 vols., med. 8vo; Vol. I, pp. xc, 650(last blank); 2 charts, 22 other illustrations (mostly full-page, but included in pagination); 7 appendices, including vocabulary; Editor's Introduction, abbreviations, extensive reference notes, bibliography, index; Vol. II, pp. xxii, 314(last 2 blank); 1 charts, 9 other illustrations (mostly full-page, but included in pagination), extensive reference notes, index; original cloth (spine to Vol. I slightly creased; name on half-title); a very good set in repaired original slipcase (issued without dustwrappers). Sydney; A. H. & A. W. Reed, in association with The Royal Australian Historical Society; (1975). ****Originally published 1798-1802; the work contains the account of the discovery of Bass Strait in the voyage performed by Flinders and Surgeon George Bass.* #5038 **A\$225.00**




- 54 **Columbus, Christopher: THE VOYAGES OF CHRISTOPHER COLUMBUS.** Being the Journals of his First and Third, and the Letters concerning his First and Last Voyages, to which is added the Account of his Second Voyage written by Andres Bernaldez. Now newly translated and Edited, with an Introduction and Notes by Cecil Jane. 4to, Facsimile Edition; pp. [vi], 350(last 3 blank); 5 maps, 2 appendices, index; original vinyl; (soft pencilled lines & occasional notes in margins); a nice copy. [Amsterdam; N. Israel; 1970]. ****Argonaut Press No. 9. First published (in this form) in 1930.*
#42790 **A\$75.00**



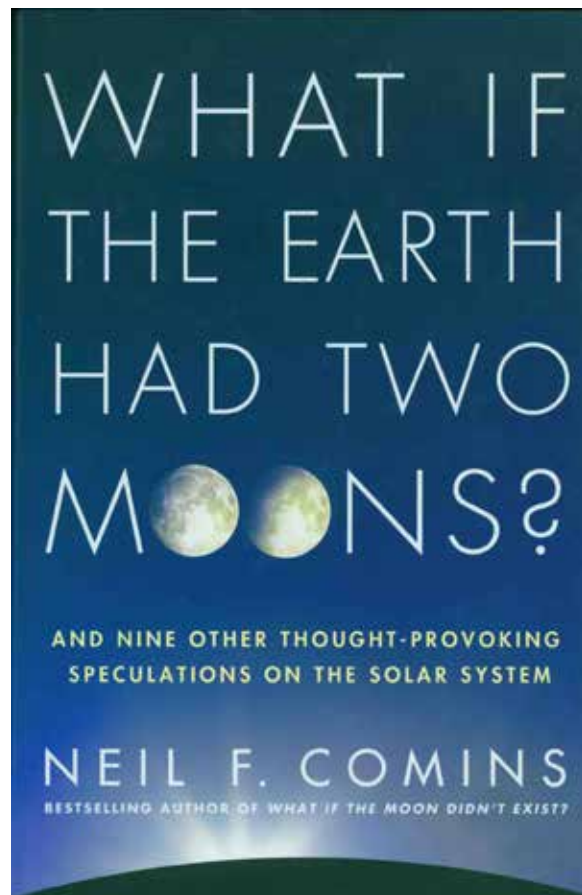
- 55 **Columbus, Christopher. Nuova Raccolta Colombiana. English Edition.** [Volume XI]. **COLUMBIAN ICONOGRAPHY.** [Edited by the Italian Encyclopedia Institute, founded by Giovanni Treccani]. Introduction, Commentary and Notes by Gaetano Ferro, Luisa Faldini, Marica Milanese, in collaboration with Carla Pampaloni, Laura Monferdini, Maria Teresa di Palma. Coordination and Editing Gianni Eugenio Viola. Translated into English by Luciano F. Farina - Ohio State University, and Carla Onorato Wysokinski. 4to, First Edition in English; pp. [iv], 660(last 3 blank); 218 superb plates (mostly coloured) & a few additional illustrations, index of names, index of places, index of bibliographic references, index of illustrations, index of authors, list of collections; original pictorial papered boards; a fine copy. Roma; Istituto Poligrafico e Zecca dello Stato; [1996].
****A superb work, part of the 12-volume magnum opus on Columbus, complete in itself, superbly illustrated and finely printed in the security printing plant of the Istituto Poligrafico e Zecca dello Stato, in Rome, on special watermarked paper produced by Cartiere Miliani Fabriano. There are four sections covering; Portraits of Columbus; Landscapes, Plants and Animals [of the New World]; People and Cultures; and Sixteenth-century Cartography. #65704*

A\$110.00



56 **Comins, Neil F. *WHAT IF THE EARTH HAD TWO MOONS.***

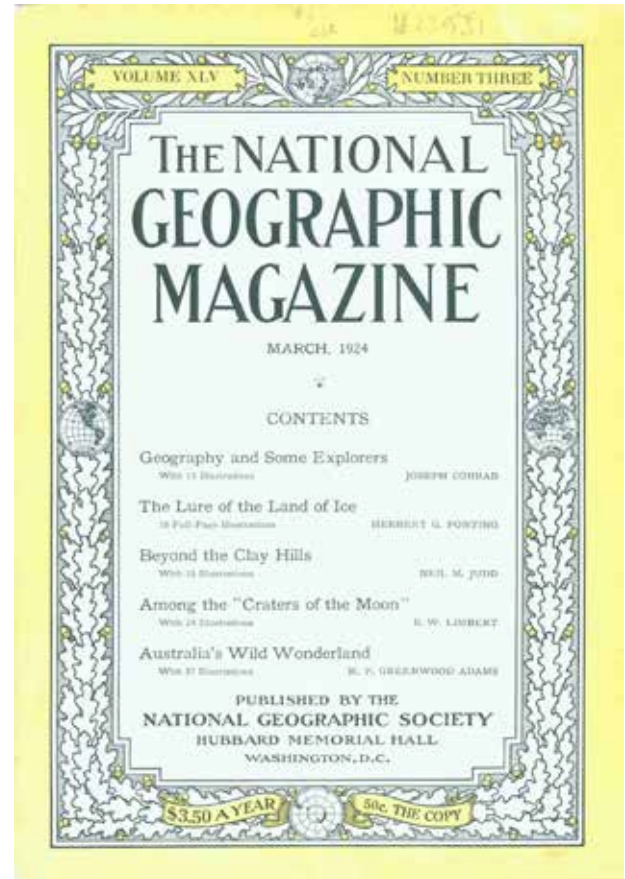
And Nine Other Thought-Provoking Speculations on the Solar System. Med. 8vo, First Edition, Second Impression; pp. [xii], 288, [4](blank); several figures, appendix, bibliography, index; original papered boards; a fine copy in dustwrapper. New York; St. Martin's Press; (2010). #64897 **A\$30.00**




57 **Conrad, Joseph. GEOGRAPHY AND SOME EXPLORERS.**

Super roy. 8vo; pp. 239-274; map, 28 photos. (mostly full-page, including 16 of the Antarctic by Herbert G. Ponting, & one by Frank Hurley of Torres Strait; contained in the complete issue of the National Geographic Magazine, March, 1924; original wrappers; a fine copy; scarce. Washington; National Geographic Society; 1924.

****Including, also, "Australia's Wild Wonderland", by M. P. Greenwood Adams, pp. 329-356, with map & 36 illu. #23931 A\$75.00*



- 58 **Cook**, Ann Jennalie. **MAKING A MATCH.** Courtship in Shakespeare and his Society. Med. 8vo, First Edition, Second Impression; pp. [ii], x, 276(last 3 blank); appendix, index; original cloth; a fine copy in dustwrapper (spine slightly faded). Princeton, New Jersey; Princeton University Press; (1991). #37006 **A\$40.00**




FIRST CROSSING OF THE ANTARCTIC CIRCLE

- 59 **Cook, Captain James. A VOYAGE TOWARDS THE SOUTH POLE AND ROUND THE WORLD.** Performed in His Majesty's Ships the Resolution and Adventure, in the Years 1772, 1773, 1774 and 1775. Written by James Cook, Commander of the Resolution. In which is included, Captain Furneaux's Narrative of his Proceedings in the Adventure during the Separation of the Ships. In two volumes. Illustrated with Maps and Charts, and a Variety of Portraits of Persons and Views of Places; drawn during the Voyage by Mr. Hodges, and engraved by the most eminent Masters. The Fourth Edition. London: Printed for W. Strahan; & T. Cadell in the Strand. MDCCLXXXIV [1784]. 2 vols., med. 4to, Fourth Edition; Vol. I, pp. xl, 378; portrait frontispiece, large folding chart of the Southern Hemisphere & 35 other engraved charts & plates, some folding; Vol. II, pp. [viii], 396; 27 engraved charts & plates (several folding), folding language table, 5 appendices, including vocabularies and Sir John Pringle's Discourse upon some late improvements of the Means of Preserving the Health of Mariners; full contemporary marbled calf with contrasting title and volume labels (front joint to Volume I expertly repaired, that to Volume II cracked but firm; some occasional mild browning, marginal foxing and marginal stains to plates, the occasional spot or offset to text); a very good, crisp, handsome and unsophisticated set; scarce. London; W. Strahan & T. Cadell; [1784]. ****First published in 1777, this is the last edition published in the same format as the first. This set has all the plate imprints (often cropped) present, one plate only (XXXVIII) with the imprint just shaved. At the foot of the first page of the List of Plates (Page xxxvii) is a note regarding the plate of a plant used by the Tahitians to catch fish by intoxicating them (Plate XXIV); this note does not appear in the first edition. Cook's ship, the Resolution, accompanied by Furneaux in the Adventure, was the first to cross the Antarctic circle in January 1773. On the same voyage he circumnavigated the pole and subsequently crossed twice more, penetrating to 71 degrees S, further than anyone else for another 50 years, and possibly within sight of the Antarctic continent. This voyage in extremely difficult and dangerous conditions, was a monument to Cook's abilities as a seaman and commander - he lost only four men from a complement of 112 on the entire voyage - three through accidents and one from illness (not scurvy). [Spence 314 (1st Edn.); U.S.N. 23-5.6; Beddie 1229]. #21082 A\$6500.00*



- 60 **Cook, Captain James. A VOYAGE TOWARDS THE SOUTH POLE AND ROUND THE WORLD.** Performed in His Majesty's Ships the Resolution and Adventure, in the Years 1772, 1773, 1774 and 1775. In which is included, Captain Furneaux's Narrative of his Proceedings in the Adventure during the Separation of the Ships. Illustrated with Maps and Charts, and a Variety of Portraits of Persons and Views of Places; drawn during the Voyage by Mr. Hodges, and engraved by the most eminent Masters. 2 vols. med. 4to, Facsimile of First Edition; Vol. I, pp. [viii], xl, 378; portrait frontispiece, large folding chart & 6 smaller charts (2 double-page), 2 folding plans, 27 plates (10 double-page, 2 folding); Vol II, pp. [ii], [viii], 364, [ii](folding plate), [367]-370, 369-396; 7 charts (3 folding), 20 plates (3 folding & 8 double-page), folding language table, appendices, including vocabularies; original canvas; (upper corner of Vol. I a little bumped); a nice set. [Adelaide; Libraries Board of South Australia; 1970]. ****Spence 318; Renard 370. Australiana Facsimile Editions No. 191. Only 781 sets were printed of this facsimile from the first edition of W. Strahan & T. Cadell, 1777. The pp. [viii] in Volume I contains an introduction written specially for this facsimile reprint by A. Grenfell Price and the pp. 369-396 in Vol. II contain Sir John Pringle's discourse on the health of mariners (from Cook's paper on the subject). The two sets of pages 369-70 contain variations in the text of Sir John Pringle's introduction.* #2162 **A\$750.00**



61 **Cook, Captain James & King, Captain James. A VOYAGE TO THE PACIFIC OCEAN.**

Undertaken by the Command of His Majesty, for making Discoveries in the Northern Hemisphere. To determine The Position and Extent of the West Side of North America; its Distance from Asia; and the Practicability of a Northern Passage to Europe. Performed under the Direction of Captains Cook, Clerke, and Gore, In his majesty's Ships the Resolution and Discovery. In the Years 1776, 1777, 1778, 1779, and 1780. In three volumes. Vol. I. and II. written by Captain James Cook, F.R.S. Vol. III. by Captain James King, LL.D. and F.R.S. Illustrated with Maps and Charts, from the Original Drawings made by Lieut. Henry Roberts, under the Direction of Captain. Published by Order of the Lords Commissioners of the Admiralty. Vol. I. [II, III]. Dublin: Printed for H. Chamberlaine, W. Watson, Potts, Williams, Cross, Jackson, Moncrieffe, Walker, Jenkin, Burnet, Wilson, Wogan, Exshaw, Vallance, Beatty, White, Whitestone, Burton, Byrne, Mills, J. Porter, Stewart, Wallace, Higly, Cash, Herey and Mc.Kenzie. M,DCC,LXXXIV. 3 vols., demy 8vo, text & 1 vol. med. 4to, Atlas; Vol. 1, pp. [viii], xcvi, 422(last blank); portrait of Cook by Dance as frontispiece; Vol. 2, pp. [xvi](first 2 blank), 552(last 3 blank); Vol. 3, pp. [xii] (last blank), 560(last blank); folding comparative table of numbers expressed in various languages of the Malay region; 6 other appendices; Atlas, 25 (of 26) folding and full-page charts and coastal views; text vols. in full contemporary tree calf with contrasting spine labels; (spine ends with very slight wear & a couple of small defects to leather); atlas in contemporary quarter calf, with marbled sides (spine a little worn, with a small defect at top); generally very fine, clean and crisp; an excellent set. Dublin; Printed for H. Chamberlaine [etc.]; 1784. ****Beddie 1546; Forbes 72.*

Although the title refers to maps and charts and there is at the end of the preliminaries to the first volume a two-page list of 26 charts and views with directions for their placement throughout the three volumes, the text volumes contain only the frontispiece to Vol. I and this is not listed. The charts and views were never present in these text volumes and this is clearly one of the forms in which the book was issued -- we have handled a similar set (without Atlas) before. Beddie notes that the Baillieu Library copy is similar, having only the portrait frontispiece. This set carries the bookplate of John B. Gilmore on the front pastedown of all three text volumes and his contemporary inscription dated Boghead Janry. 1st 1789. The Atlas in similar, but not quite matching, contemporary quarter calf, with marbled sides, carries the bookplate of David Rochfort and a contemporary manuscript list of the charts and views contained therein. The individual charts carry corresponding manuscript numbers (1-25). The printed numbers (roman numerals) on the charts and the directions for placing them (in the text volumes) generally correspond with the list printed in text Volume I, but there are several discrepancies and internal inconsistencies (to the Atlas). Plate XVI, Views on the West coast of North America, to the Westward of Cook's River, is lacking; Plate II is numbered IV (as is also Plate IV); Plate XIX is numbered XVI and there is no plate numbered XIX. While clearly contemporary and intended to accompany the text volumes, the Atlas was almost certainly matched to this set at a later date and there is no indication the missing chart was ever present. #20444

A\$3500.00

62 **Cook, Captain James. A VOYAGE TO THE PACIFIC OCEAN.**

Undertaken by the Command of His Majesty, for making Discoveries in the Northern Hemisphere. Performed under the Direction of Captains Cook, Clerke, and Gore, in His Majesty's Ships the Resolution and Discovery; in the Years 1776, 1777, 1778, 1779, and 1780. In three volumes. Vol. I. and II. written by Captain James Cook, F.R.S. Vol. III. by Captain James King, LL.D. and F.R.S. Published by Order of the Lords Commissioners of the Admiralty. The Second Edition. London: Printed by H. Hughs, for G. Nicol, Bookseller to His Majesty, in the Strand; and T. Cadell, in the Strand. M.DCC.LXXXV. 3 vols., med. 4to, Second Edition; Vol. I, pp. [x](title, verso blank, & Contents), xcvi(Introduction & List of Plates), 422(last blank); 7 charts & views (5 folding); Vol. II, pp. [ii](title, verso blank), [xii](Contents), 548; 11 charts & plates (6 folding); Vol. III, pp. [ii](title, verso blank), [xii](Contents, last blank), 556; 6 charts & profiles (2 folding), folding comparative table of languages, 7 appendices (Pp. 489-556); contemporary full tree calf with contrasting title- and volume-labels; (slight cracking to a couple of joints, with some expert repairs to Vol. I; some minor foxing, offsetting & trifling staining; two plates with frames just shaved at outer margin); notwithstanding these minor defects, a very nice, attractive set. London; Printed by H. Hughs; 1785. ****Without the folio Atlas, issued separately. This second edition, printed by Hughs rather than by Strahan has been entirely reset from the First Edition of the previous year, with the wording of the title-page altered and the addition of the medallions to the title-pages. It is, and was at the time, considered to be typographically superior to the First Edition. See Holmes 47; Beddie 1552; Forbes 85. #34112*




A\$4500.00


- 63 **Cook**, Captain James. **CAPTAIN COOK'S JOURNAL DURING HIS FIRST VOYAGE ROUND THE WORLD** made in H.M. Bark "Endeavour" 1768-71. A Literal Transcription of the Original MSS. With Notes and Introduction. Edited by Captain W. J. L. Wharton, R.N., F.R.S., Hydrographer of the Admiralty. Illustrated by Maps and Facsimiles. Thick 4to, First Edition; pp. lvi, 400; portrait with facsimile signature, 3-sheet folding chart in pocket (facsimile of Cook's original chart of the East Australian Coastline), 4 other folding charts & 4 plates, index; original olive-green cloth, gilt, with bevelled edges; entirely uncut; (slight foxing of uncut edges only); an unusually nice, bright copy; very scarce. London; Elliot Stock; 1893. ****Holmes 91; Beddie 683. The original Journal, known as the CORNER Journal, is in the Mitchell Library, Sydney. The work includes a nominal roll of the "Endeavour's" company, and a sketch of COOK's life. It is the first publication of one of Cook's Journals in an unmutilated form.* #2161 **A\$1100.00**




- 64 **Cook, Captain James: CAPTAIN COOK'S JOURNAL DURING HIS FIRST VOYAGE ROUND THE WORLD** made in H.M. Bark "Endeavour" 1768-71. A Literal Transcription of the Original MSS. With Notes and Introduction. Edited by Captain W. J. L. Wharton, R.N., F.R.S. Hydrographer of the Admiralty. Illustrated by Maps and Facsimiles. Cr. 4to, Facsimile Edition; pp. [vi], lvi, 400; frontispiece, 2 folding charts (1 in 2 sheets) at end, 4 other folding charts, portrait of Cook, 4 plates, including 2 facsimiles of log entries, index; (small inscription on pastedown); a fine copy in original canvas. Adelaide; Libraries Board of South Australia; 1968. ****Originally published in 1893. Australiana Facsimile Editions No. 188 (1887 copies produced including a 1970 reprint).* #5036 **A\$425.00**



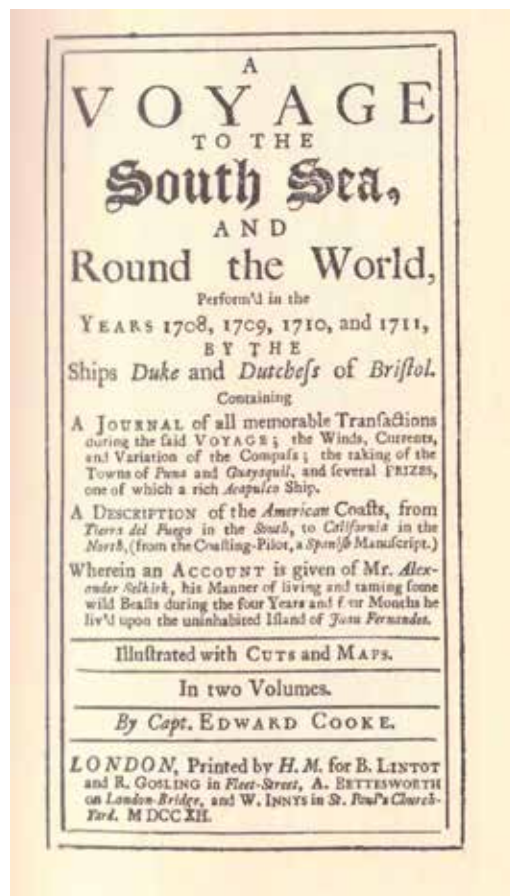
- 65 **Cook, James: CAPTAIN JAMES COOK.** A printed folder, so titled, with a curious assortment of facsimiles deriving from, or of the period of Cook's voyages, including a Letter from Cook to the Admiralty, a Plan of the Endeavour, Part of the Complement of the Endeavour, a Page from the Ship's Log, Drawings of a Dancer & a Chief, a Plan of King George's Island, a drawing Ship's Officer barter with a Native, two engravings of Madagascar & a Kangaroo, and a French Map of the World, together with an article on Early Map Making by T. M. Perry; various sizes, all printed in colours; with: Finkel, Commander George. JAMES COOK. 4to, pp. 32; numerous coloured & monochrome illustrations & maps; original pictorial wrappers. Sydney; The Sun-Herald, in conjunction with Shoalhaven Paper Mill; N.D. [1970]. ****The whole produced as a promotional piece by Wiggins Teape Australia, Shoalhaven, this copy distributed by The Sun-Herald, with the original acknowledgement form still present.*
#41014 **A\$50.00**



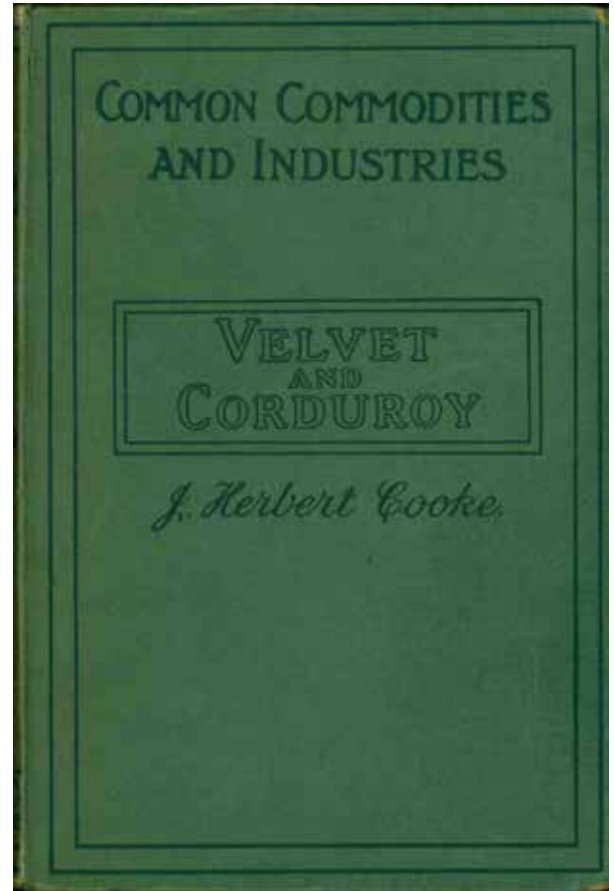
- 66 **Cook, Captain James: THE JOURNALS OF CAPTAIN JAMES COOK ON HIS VOYAGES OF DISCOVERY.** Edited from the Original Manuscripts by J. C. Beaglehole with the Assistance of J. A. Williamson, J. W. Davidson and R. A. Skelton. Four Volumes and a Portfolio [series title]. 3 vols. in 4, thick med. 8vo, plus Portfolio of Charts; Vol. I. The Voyage of the Endeavour 1768-1771. Pp. [ii], cclxxxiv, [ii], 686(last 4 blank). Portfolio, pp. viii, 58 charts & views. Vol. II. The Voyage of the Resolution and Adventure 1772-1775. Pp. [iv], clxx, 1024(last 2 blank). Vol. III [In Two Parts]. The Voyage of the Resolution and Discovery 1776-1780. Part I, pp. ccxiv, [1]-718, [2](blank); Part II, pp. viii, [2], [723]-1648(last blank); in all 224 maps & illu. including 2 coloured portraits, indices, appendices, bibliog., refs., etc. original buckram (the two parts of Vol. III rather marked); a very good set; the two parts of Volume III and the portfolio in worn d/ws. Cambridge; Published for the Hakluyt Society; 1955-67. ***All volumes are First Editions and the separate Addenda and Corrigenda to Volume I (in facsimile), Volume II, and the Portfolio are included, together with the 12-page booklet, "Cook and the Russians". The work is an essential reference to Cook's voyages and it is certainly the most convenient edition to use. [with] Beaglehole, J. C. **THE LIFE OF CAPTAIN JAMES COOK.** Thick med. 8vo; pp. xii, 760; 1 folding & 4 full-page maps, 4 coloured & 40 b/w. plates, bibliography, index; original buckram, gilt (slightly marked; name stamp on endpaper); a nice copy in very slightly defective dustwrapper. London; The Hakluyt Society; 1974. ****Published collaterally with the First Edition of the same year by A. & C. Black.* #38172 **A\$1950.00**



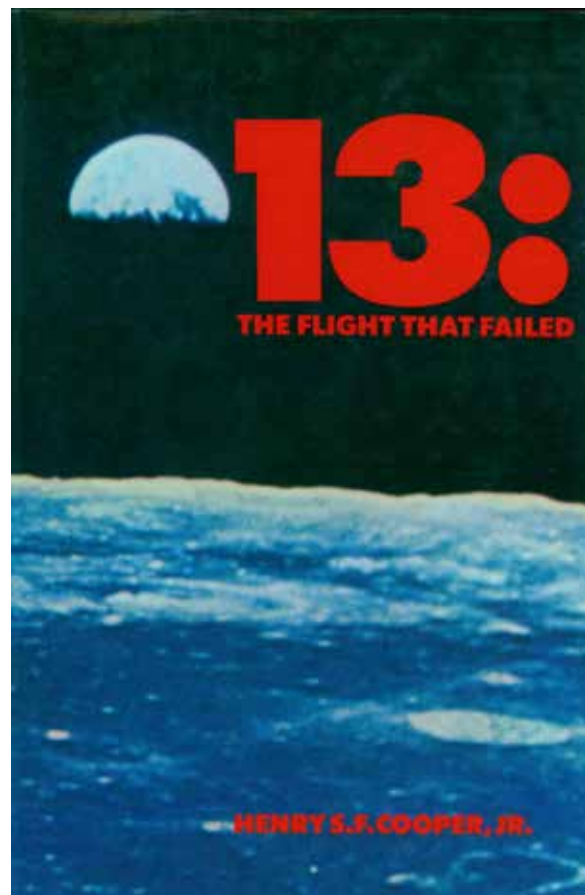
- 67 **Cooke**, Capt. Edward. **A VOYAGE TO THE SOUTH SEA**, and Round the World, Perform'd in the Years 1708, 1709, 1710, and 1711, by the Ships Duke and Dutchess of Bristol. Containing a Journal of all memorable Transactions during the said Voyage; the Winds, Currents, and Variation of the Compass; the taking of the Towns of Puna and Guayaquil, and several Prizes, one of which a rich Acapulco Ship. A Description of the American Coasts, from Tierra del Fuego in the South, to California in the North, (from the Coasting-Pilot, a Spanish Manuscript). Wherein an Account is given of Mr. Alexander Selkirk, his Manner of living and taming some wild beasts during the four Years and four Months he liv'd upon the uninhabited Island of Juan Fernandes. Illustrated with Cuts and Maps. 2 vols., Facsimile Edition; Vol. I, pp. [ii], [xxii], 432, [433-442](index); 4 folding & 1 full-page charts & plans, 16 plates; Vol. II, pp. [ii], [viii], xxiv, 328, [8](index), [2](blank); 2 folding & 2 full-page charts, 2 plates, 5 full-page & numerous smaller charts & 300-400 coastal diagrams in text, 3 folding journal tables; 10-page table of longitudes, separate index to each vol.; original vinyl; a fine set. [Amsterdam; N. Israel; 1969]. ****Bibliotheca Australiana* Nos. 51-52. *First published London, Printed by H. M. for B. Lintot [& others], 1712.* #15301 **A\$220.00**




- 68 Cooke, J. Herbert. **Pitman's Common Commodities and Industries. THE VELVET AND CORDUROY INDUSTRY.** A Brief Account of the Various Processes connected with the Manufacture of Cotton Pile Goods. Cr. 8vo, First Edition; pp. x, 116, [2](adv.), 24(adv.); 13 illustrations, 7 diagrams, index; original papered boards; a very good copy. London; Sir Isaac Pitman & Sons; N.D. [c. 1925]. #39404 **A\$25.00**




- 69 **Cooper, Henry S. F., Jr. THIRTEEN:** The Flight that Failed. First U.K. Edition; pp. viii, 200(last blank); 1 diag.; original papered boards; (endpapers & edges a little foxed); a very good copy in dustwrapper. London; Angus and Robertson; (1973). ****The story of Apollo 13.* #64922 **A\$25.00**




- 70 **Cooper, R. C. and Cambie, R. C. NEW ZEALAND'S ECONOMIC NATIVE PLANTS.** Med. 8vo, First Edition; pp. [xiv], 234; 16 coloured plates, numerous b/w. illustrations & figures, references, index; original slick pictorial papered boards; a fine copy. Auckland; Oxford University Press; (1991). #36592 **A\$45.00**



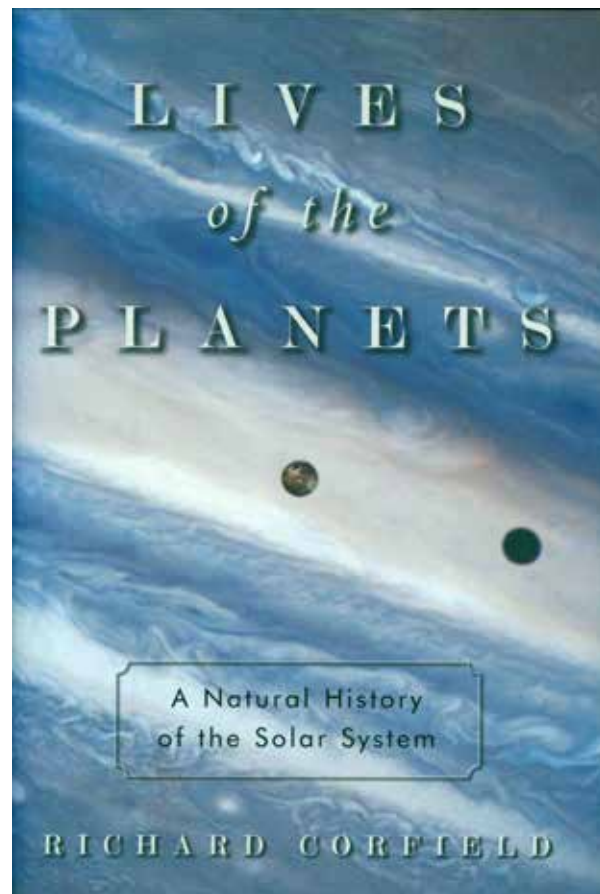
- 71 Cordes, Neville. **PORTRAIT OF AN ISLAND.** Third Edition; pp. 80; several illustrations & a few maps; original wrappers; (a few marks); a very good copy. Kingscote, Kangaroo Island, S.A.; Islander Newspapers; 1975. ****First published in 1969.* #34695 A\$20.00




- 72 **Cordingly**, David; Editor. **CAPT. JAMES COOK.** Navigator. The achievements of Captain James Cook as a seaman, navigator and surveyor. 4to, First Edition; pp. 112; numerous coloured & b/w. illustrations & maps, bibliography; original stiff wrappers; a nice copy. (Sydney); Published by the National Maritime Museum, London in association with Campbell Publishing, Sydney; (1988). ****Printed by Macarthur Press, Sydney.* #37236 **A\$50.00**



- 73 **Corfield, Richard.** **LIVES OF THE PLANETS.** A Natural History of the Solar System. Med. 8vo, First Edition; pp. xiv, 268, [6] (blank); 16 coloured plates, index; original papered boards; a fine copy in dustwrapper. New York; Basic Books, A Member of the Perseus Books Group; (2007). #26664 **A\$50.00**



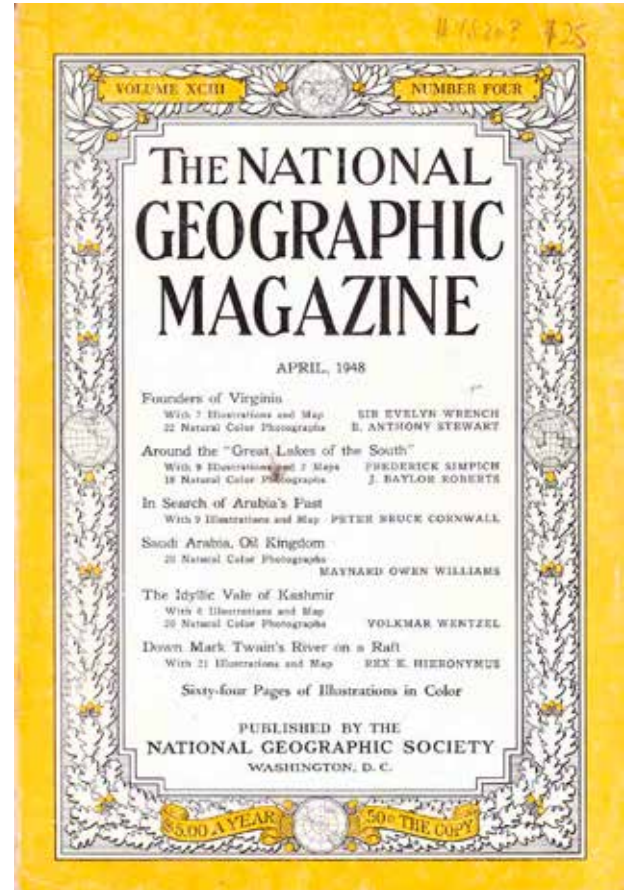
- 74 **Cornish, C. J.**; Editor. **THE LIVING ANIMALS OF THE WORLD.** A Popular Natural History. An Interesting Description of Beasts, Birds, Fishes, Reptiles, Insects, Etc., With Authentic Anecdotes. 2 vols., 4to, First Edition; Vol. I, Mammals, with 567 illustrations (including 16 coloured plates) from photographs; pp. [iv], viii, 384; 16 coloured plates, numerous b/w. illustrations; Vol. II, Birds, Reptiles and Amphibians, Fishes, Jointed Animals, Molluscs, Etc., with 643 illustrations (including 12 coloured plates) from photographs; pp. [iv], 385-776; 12 coloured plates, numerous b/w. illustrations, index, Errata; original decorated cloth (a little worn; tear to one plate in Vol. I repaired); a very good set. London; Hutchinson & Co.; [1901].
 ****The authors include the editor, F. C. Selous, Sir Harry Johnston, C. H. Lane, Louis Wain, W. P. Pycraft, H. A. Bryden, A. G. Aflalo, W. Saville-Kent, W. F. Kirby, Sir Herbert Maxwell, John Bickerdyke, and Theodore Wood.* #38597 **A\$85.00**




75 **Cornwall, Peter Bruce. IN SEARCH OF ARABIA'S PAST** [and] **SAUDI ARABIA, OIL KINGDOM**, by Maynard Owen **Williams**. Super roy. 8vo; pp. 493-522; 2 maps, numerous coloured & b/w. illustrations; contained in the complete issue of the National Geographic Magazine, April, 1948; original wrappers (spine a little worn). Washington; National Geographic Society; 1948.

#18203


A\$40.00



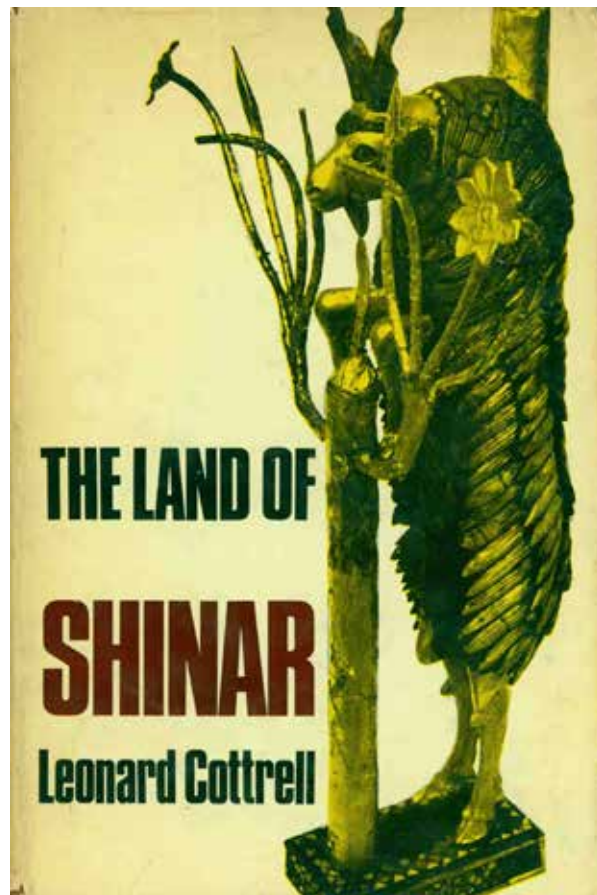
- 76 **Cotterell, Arthur.** **THE MINOAN WORLD.** Roy. 8vo, First Edition; pp. 192(last blank); a few maps, 16 coloured plates (included in pagination), numerous b/w. illustrations, bibliography, index; original papered boards; a very good copy in slightly worn dustwrapper. (London); Michael Joseph; (1979). #45728 **A\$30.00**




- 77 **Cotton**, Catherine Drummond. **LUDWIG LEICHHARDT AND THE GREAT SOUTH LAND.** First Edition; pp. [xii], 296; map, portrait & 7 plates, bibliography, index; original cloth; (some occasional mild foxing); a very good copy; scarce. Sydney; Angus and Robertson; 1938. #4990 **A\$100.00**



- 78 **Cottrell, Leonard.** **THE LAND OF SHINAR.** First Edition; pp. 222, [2](blank); 16 plates, appendix, list of Sumerian Kings, index to scriptural quotations, bibliography, index; original papered boards; a very good copy in worn & slightly defective dustwrapper. London; Souvenir Press; (1965). #37658 **A\$20.00**




- 79 **Cottrell**, Leonard. **LOST CITIES**. Book Club Edition; pp. 256(last 3 blank); 24 plates, bibliography, index; original papered boards; a very good copy in dustwrapper. London; Book Club Associates; (1975). ****First published by Evans Brothers Limited in 1957.* #48026 **A\$20.00**




- 81 Cowburn, Philip. **THE WARSHIP IN HISTORY.** [The brilliant, heart-stirring account — from river canoe to dreadnought — of man's noblest instruments of battle]. Thick cr. 4to, First U.K. Edition; pp. xviii, 364, [2](blank); very numerous illustrations, bibliography, index, ship listing; original cloth; a nice copy in dustwrapper. London; Macmillan; (1966). ****From antiquity to the present day, including the Vikings, days of sail, submarines and aircraft carriers.* #49378

A\$50.00



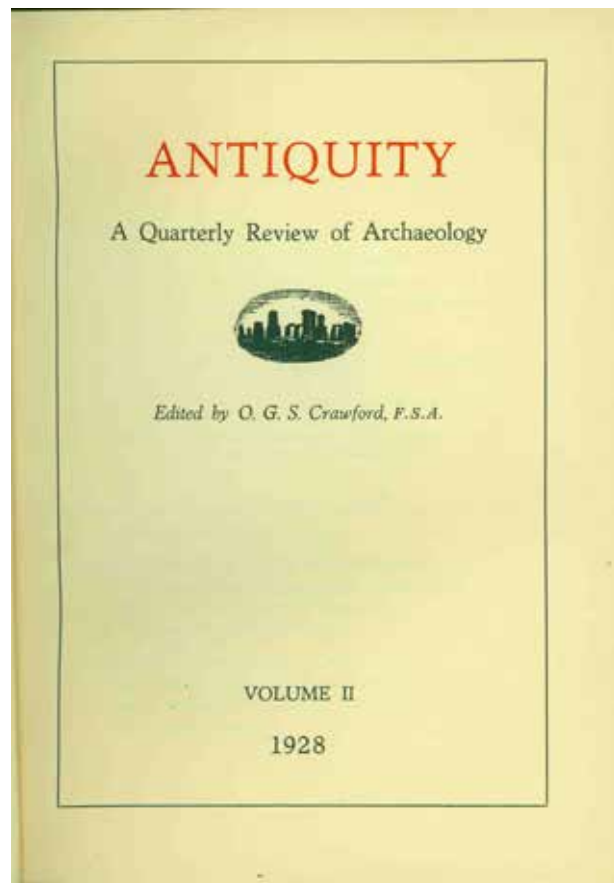
- 82 **Cowell, Andrew; Editor. TALL SHIPS.** Australia 1988. 4to, First Edition; pp. 112; numerous coloured illustrations; original pictorial wrappers. Sydney; A Bulletin/ABA Publication published by Australian Consolidated Press; 1988. ****Describing the ships taking part in the First Fleet re-enactment.* #28307 **A\$35.00**




- 83 [Crawford, J. G.]. **THE "VERNON" REPORT:** Some Wrong Impressions Corrected. Address to the National Press Club, Canberra. 2.12.65. F'cap folio; ff. [i](Corrigenda), 18, 12(Extracts from Report of the Committee of Economic Enquiry, last blank); duplicated typescript, stapled at top corner; a very good copy. Canberra; The Author; 1965. #18599 **A\$30.00**




84 **Crawford, O. G. S.** [and **Austin, Roland**, Vols. VIII & IX]; Edited by. **ANTIQUITY**. A Quarterly Review of Archaeology. A fine run of this elegant journal, from No. 5 to 36, complete [comprising Volumes II to IX].; 8 vols., cr. 4to, First Edition; Vol. II, pp. viii, 528; very numerous fine plates, maps (3 folding), figures & diagrams in text, index; Vol. III, pp. vi, 522, [2](blank); very numerous fine plates (4 double-page), maps (4 folding, 1 very large & coloured), figures & diagrams in text, Errata slip, index; Vol. IV, pp. vi, 540; very numerous fine plates (1 double-page & 1 folding panorama), maps (2 folding), figures & diagrams in text, index; Vol. V, pp. vi, 540; very numerous fine plates (2 double-page & 2 folding), maps (2 folding & coloured), 6 folding plans, figures & diagrams in text, index; Vol. VI, pp. [ii], vi, 524; very numerous fine plates (1 double-page), plans (1 folding, several coloured), figures & diagrams in text, large folding chronological table (loosely inserted), index; Vol. VII, pp. [ii], vi, 524; very numerous fine plates, plans (2 folding), figures & diagrams in text, index; Vol. VIII, pp. [ii], vi, 512(last blank); very numerous fine plates, maps (1 coloured & folding), figures & diagrams in text, index; Vol. IX, pp. [ii], vi, 512(last blank); very numerous fine plates, maps (1 coloured & folding), figures, diagrams & plans (1 folding) in text, index; title-pages in red & black; binder's buckram (Vols. II & III) and binders cloth (remaining vols.), sprinkled edges; a fine, complete run; scarce. (Gloucester; Printed by John Bellows); 1928-35. ****A finely produced journal from all aspects, with wide-ranging authoritative and well-illustrated articles.* #38361 **A\$550.00**




- 85 **Croll, R. H. I RECALL.** Collections and Recollections. First Edition; pp. [ii], 190(last 2 blank); 12 plates, 2 text illustrations, index; original cloth; (rear endpaper slightly marked); a very good copy; scarce. Melbourne; Robertson & Mullens Limited; (1939). #4574 **A\$45.00**



- 86 **Crook**, J. Mordaunt. **THE BRITISH MUSEUM:** a case study in architectural politics. First Pelican Edition; pp. 256(last 5 blank); 100 illustrations, bibliography, index; original stiff wrappers; a nice copy. (Harmondsworth, Middlesex); Penguin Books; (1973).
#47537 **A\$25.00**



- 87 [Cross, Elizabeth; Morrison, Gordon]. **THE NAKED AND THE NUDE**. Oblong 4to, First Edition; pp. 140; very numerous coloured & b/w. illustrations (full-page & smaller), list of works; original stiff pictorial wrappers; a fine copy. [Ballarat; Art Gallery Ballarat; 2008].
****A fine catalogue of an exhibition September 13 - December 7, 2008.*
#66120 **A\$25.00**

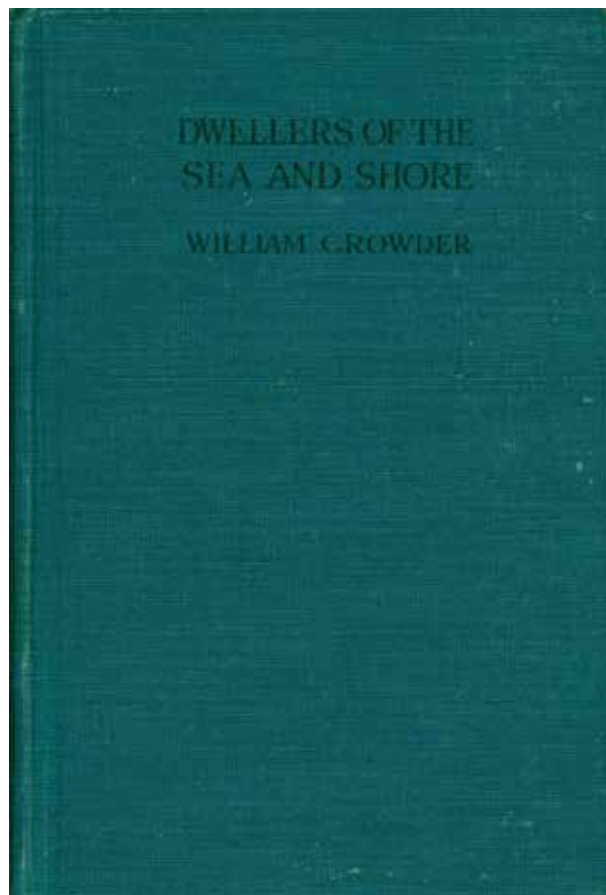


88 Crowder, William. **DWELLERS OF THE SEA AND SHORE.**

Drawings and photographs by the Author. Cr. 8vo, First Edition (?); pp. xvi, 300; 44 plates, index; original cloth, (some occasional mild foxing); a nice copy. London; Hutchinson & Co.; N.D. [c. 1930].

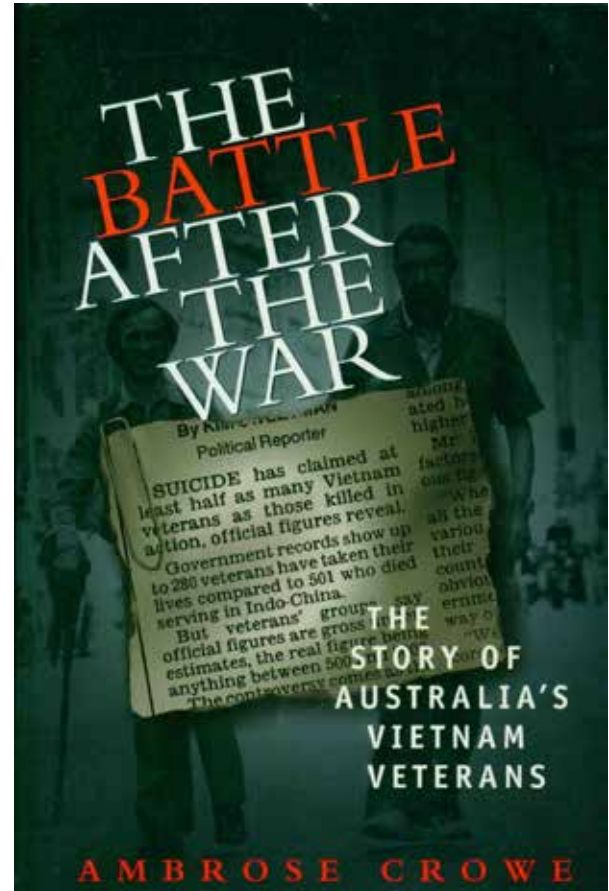
****Hutchinson's Nature Library.* #41084

A\$35.00




- 89 Crowe, Ambrose. **THE BATTLE AFTER THE WAR.** The story of Australia's Vietnam veterans. Med. 8vo, First Edition; pp. xiv, 210; 2 illustrations, notes, references, index; original stiff wrappers; a nice copy. (St Leonards, NSW); Allen & Unwin; (1999). #30946

A\$75.00



- 90 **Cumpston, J. H. L. THOMAS MITCHELL.** Surveyor General & Explorer. First Edition; pp. xvi, 270, [2](blank); 12 maps, portrait frontispiece & 16 plates, 4 appendices, references, bibliography, index; original cloth; a very good copy in dustwrapper. London; Geoffrey Cumberlege, Oxford University Press; 1954 (1955). ****Brigadier Lawrence FitzGerald's copy with light pencilled notes in margins.*
#5017 **A\$145.00**



GASTON RENARD Pty. Ltd.

Postal Address:
P.O. Box 1030,
Ivanhoe, Melbourne,
Victoria, 3079, Australia.

Established 1945
(A.C.N. 005 928 503)
ABN: 68 893 979 543
www.GastonRenard.com

Electronic communications:
Telephone: +61 (0)3 9459 5040
FAX: +61 (0)3 9459 6787
E-mail: books@GastonRenard.com

NOTICE TO CUSTOMERS:

This is our one hundred and sixtieth short list. We hope you find something of interest.

We intend to produce many more lists in future on a variety of subjects and we would prefer where possible to send these by email as PDF file attachments or links to files on our Website. This has the obvious advantage of reducing costs and enhancing the speed of delivery and the email/PDF versions will also be enhanced with colour illustrations. A fully illustrated version of this list in pdf format is also available on our website or will be emailed on request. Likewise we encourage you to send orders by email, fax or telephone.

If you would like to receive future lists please indicate your interests by email (preferred) or by using the form below by fax or post. If you would like to receive ALL lists (email only) please let us know also. If for any reason you do not wish to receive any more of these lists, also please let us know and we will cease and desist.

We have experimented with a number of forms for emailing orders to us but many security systems now prevent such links from working correctly so we suggest simply emailing us at: books@GastonRenard.com and copying and pasting the entries of the items you want from the list above. If you encounter any difficulties, please let us know! For orders by fax or by post please use the Order Form at end.

Some previous short lists (available on request):

SHORT LIST NO. 159	BOOKS ON BOOKS, BOOKPLATES, PRINTING, & C.	79 ITEMS.
SHORT LIST NO. 158	THE BEAGLE VOYAGE.	103 ITEMS.
SHORT LIST NO. 157	THE B-LIST (A MISCELLANY).	83 ITEMS.
SHORT LIST NO. 156	NATURAL HISTORY & SCIENCE.	74 ITEMS.
SHORT LIST NO. 155	THE A-LIST (A MISCELLANY).	79 ITEMS.
SHORT LIST NO. 154	AUSTRALIANA.	92 ITEMS.
SHORT LIST NO. 153	LEONARDO DA VINCI & ART.	62 ITEMS.
SHORT LIST NO. 152	AFRICA.	82 ITEMS.
SHORT LIST NO. 151	WORLD WAR ONE.	86 ITEMS.

Some previous short lists (continued):

SHORT LIST NO. 150	NAUTICAL BOOKS.	86 ITEMS.
SHORT LIST NO. 149	MISCELLANY.	90 ITEMS.
SHORT LIST NO. 148	LANGUAGE AND DICTIONARIES.	82 ITEMS.
SHORT LIST NO. 147	VOYAGES AND TRAVELS.	76 ITEMS.
SHORT LIST NO. 146	PRINTING, PAPERMAKING & BOOKS ON BOOKS.	75 ITEMS.
SHORT LIST NO. 145	NATURAL HISTORY	87 ITEMS.
SHORT LIST NO. 144	AUSTRALIANA.	94 ITEMS.
SHORT LIST NO. 143	AN END OF YEAR MISCELLANY.	88 ITEMS.
SHORT LIST NO. 142	THOMAS HENRY HUXLEY & JOSEPH DALTON HOOKER.	61 ITEMS.
SHORT LIST NO. 141	A SELECTION OF BEAUTIFUL AND INTERESTING BOOKS.	64 ITEMS.
SHORT LIST NO. 140	LITERATURE AND LITERARY CRITICISM.	77 ITEMS.
SHORT LIST NO. 139	HUMAN EVOLUTION & OTHER WORKS BY WRITERS ON THE TOPIC.	68 ITEMS.
SHORT LIST NO. 138	MISCELLANY.	84 ITEMS.
SHORT LIST NO. 137	TWO SCIENTIFIC SERIES.	46 ITEMS.
SHORT LIST NO. 136	THE PACIFIC REGION.	74 ITEMS.
SHORT LIST NO. 135	MILITARY HISTORY AND MILITARIA.	84 ITEMS.
SHORT LIST NO. 134	HERBERT SPENCER & ALFRED RUSSEL WALLACE.	56 ITEMS.
SHORT LIST NO. 133	AN AUSTRALIANA MISCELLANY .	67 ITEMS.
SHORT LIST NO. 132	CHILDREN'S BOOKS (MOSTLY NON-FICTION).	62 ITEMS.
SHORT LIST NO. 131	TRAVEL AND EXPLORATION.	77 ITEMS.
SHORT LIST NO. 130	SCIENCE AND TECHNOLOGY.	78 ITEMS.
SHORT LIST NO. 129	NAVAL HISTORY.	88 ITEMS.
SHORT LIST NO. 128	THE LIFE AND LETTERS OF CHARLES DARWIN.	96 ITEMS.
SHORT LIST NO. 127	GEOLOGY.	81 ITEMS.
SHORT LIST NO. 126	VOYAGES.	65 ITEMS.
SHORT LIST NO. 125	GALÁPAGOS AND OTHER ISLANDS.	71 ITEMS.
SHORT LIST NO. 124	ANTHROPOLOGY AND SOCIOLOGY.	97 ITEMS.
SHORT LIST NO. 123	NATURAL HISTORY AND SCIENCE.	93 ITEMS.
SHORT LIST NO. 122	A POLAR MISCELLANY.	89 ITEMS.

