

Catalogue 526

THE RUUD VERKERK COLLECTION ON YEMEN

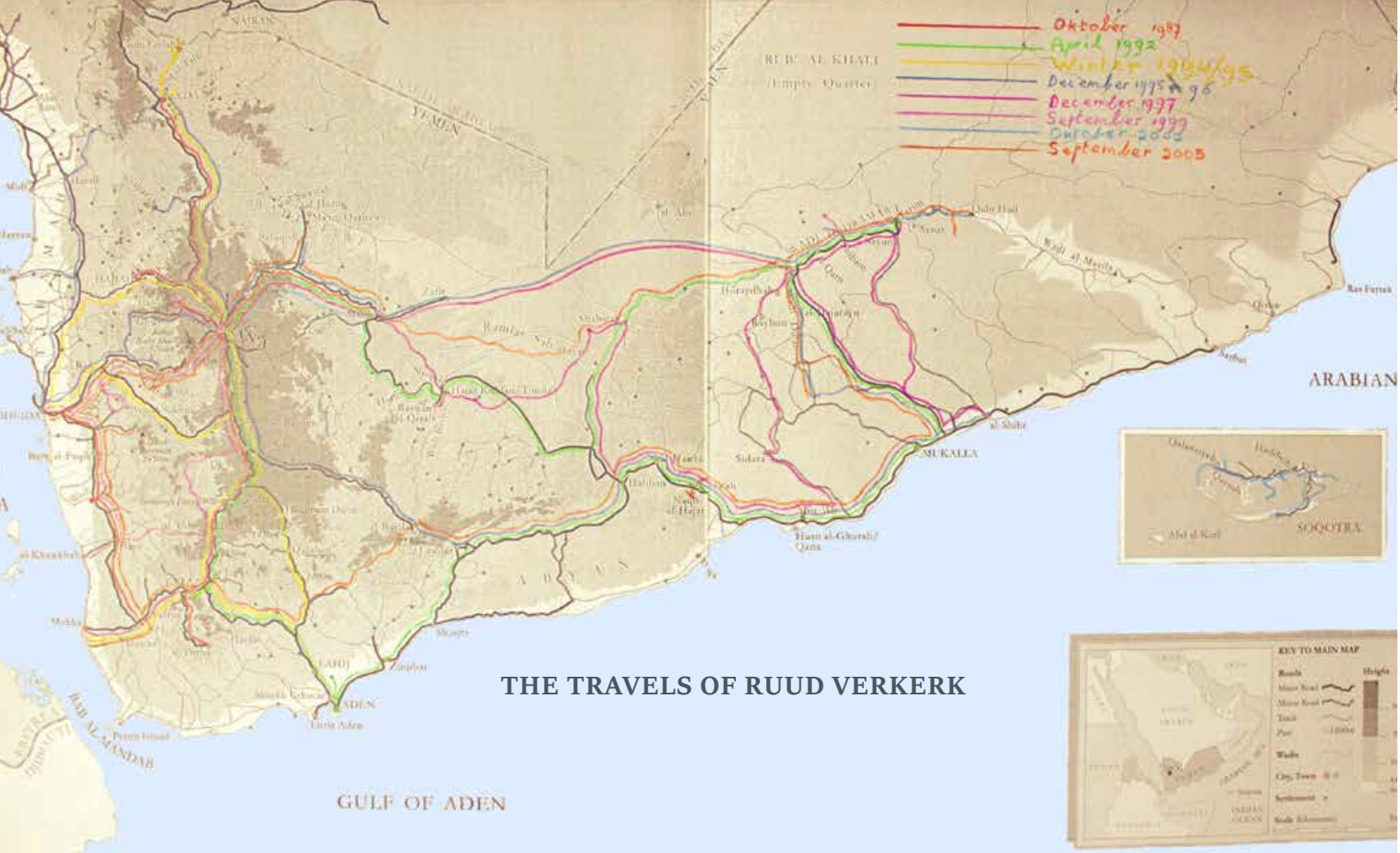
AND SOME OTHER REGIONS OF ARABIA



ANTIQUARIAAT BRINKMAN

SINGEL 319 - 1012 WJ AMSTERDAM

THE NETHERLANDS



THE TRAVELS OF RUUD VERKERK

Preface

After several visits to Egypt, Yemen sparked my interest when I stumbled upon the book *Vanishing Arabia* of diplomat Daniël van der Meulen in the public library of my hometown Gouda. A new world opened up to me. In 1987 I went to Yemen for the first time. With a week's stop-over in Caïro, I flew to Sana'a in what was then called North-Yemen. I crisscrossed through the country using service taxi's or by hitchhiking, and travelled to all places and regions my travel permit allowed me to visit. This journey would be the start of eight travels to Yemen, and the beginning of a book collection that grew with each visit. These books and articles were partly acquired to prepare for my journeys: I took with me stacks of photocopies to guide me through the country, off the beaten track to remote corners and archaeological sites.

One of the books that guided me was *Yemen, travels in dictionary land* (the American edition appeared under the title *Yemen, the unknown Arabia*) by the British arabist Tim Macintosh Smith, who stayed in Sana'a after his studies. I met him there in 1995: in *Yemen, travels in dictionary land* he casually mentioned the alley in the old town he lived in. He was very surprised when I knocked on his door. We kept in touch, and our encounters every time I visited Yemen were always very stimulating.

Guided by the maps of Philby, Thesiger, van der Meulen and Freya Stark, I travelled in their footsteps. The map of Philby with the route to Shabwa was littered with names; when I read them to my bedouin driver he pointed left and right to rocks and sand dunes: every note on the map corresponded with a landmark. The wadi Hadhramaut, the wadi Dowan, and the wadi Amd with its beautiful architecture. The turquoise river north of Bir Ali, the wadi Hajr towards Sidara on my way to wadi Amd. The north is a very interesting area, with Sada's architecture, Baqem at the Saudi border, Jebel um Laila with its Citadel at the top, and the beautiful villages towards Najran.


After long and complicated negotiations, I managed to find a local guide for the journey to Sada, through the mountains, to Harad near the Red Sea coast, a town close to the border with Saudi Arabia. The coastal town Luhayyah was still exactly as depicted by Carsten Niebuhr. Around Manakha, I extensively hiked through the mountains.

The last time I went to Yemen was in 2005. The following year the first attacks on westerners occurred, although incidents had happened before that time as well. Since then, the situation has worsened. Hopefully, the political situation will change, a turn for the better will follow, and the west will pay attention to beautiful Yemen once more.

Ruud Verkerk
Gouda, May 2021


NB: books marked with an asterisk (*) are not from the Collection Verkerk

1. **ABD al-QADIR MUHAMMED al-SABBAN.** Visits and customs. The visit to the tomb of the Prophet Hud. (Arabic text &) transl.by Awad Abdelrahim Abu Hulayqa and Linda Boxberger. Ardmore, American Institute for Yemeni Studies, 1998. [vi],44,(61) pp. With 7 plates. Pbk. (Yemen Transl.Ser.2) 30,--
2. **ADEN - GUIDE.** Welcome to Aden. A Services Guidebook. Nairobi, Guides and Handbooks of Africa Publishing Comp, 1961. 236 pp. Incl. num.photographs and advertisements. Cloth with (sl.dam.) dustj. 45,--



3. **ADEN - GUIDE.** Welcome to Aden. A Services Guidebook. Nairobi, Guides and Handbooks of Africa Publishing Company, (1963). 2nd. revised ed. 268 pp. Incl.numerous photographs, folding maps and advertisements. Cloth w. (sl.dam.) dj. 30,--
4. **ADEN - REPORTS TO PARLIAMENT.** 1. Report on Aden harbour by Aden Commission appointed in August 1901.
2. Figures of recent trade in Aden: foreign, local and Indian.
3. Papers on boundary line between Yemen and Aden Protectorate. (Return to an adress of the House of Lords) London, 1905. 4to. 56 pp. New wrappers. 70,--
5. **ADEN.** Port of Aden. Annual 1960-61 & 1961-62. (Aden 1960-1961). 2 vol. 4to. 104-104 pp., incl. num. advertisements. Profusely illustrated. Wrappers. (staples rusty; edge stained; spine sl.dam.) 48,--
6. **AHMAD, A. (Hrsg.)** Die auf Südarabien bezüglichen Angaben Naswan's im Sams al-'Ulum, gesammelt, alphabetisch geordnet und hrsg. Leiden, Brill, 1916. 44,163 Ss. Leinen. (E.J.W. Gibb Memorial 24) * 120,--
7. **AHRONI, Reuben.** The Jews of the British crown colony of Aden. History, culture, and ethnic relations. Leiden, Brill, 1994. xiv,314 pp. W.20 ills. Cloth w.dj. (BSJS 12) 140,--
8. **AHRONI, Reuben.** Jewish emigration from the Yemen 1951-98. Carpet without magic. Richmond, Curzon, 2001. xvii,202 pp. W. 22 ill. Bound w.dj. 55,--
9. **al-'AMRI, H.bin 'ABDULLAH.** The Yemen in the 18th & 19th centuries, a political & intellectual history. London, CMEIS, 1985. xiv,225 pp. Bound w.dustj. (Durham Middle East Monograms.1) 35,--
10. **al-HAMDANI. FARIS, Nabih Amin (transl.)** The antiquities of South Arabia, being a translation from the Arabic with linguistic, geographic, and historic notes of the eighth book of Al-Hamdani's al-Iklil. Princeton UP, 1938. vi,119 pp. W.1 facs. and 1 map. Cloth. (Oriental Texts.3; cloth sl.spotted; edges sl.foxed; stamp). 145,--
¶ Reconstructed from al-Karmali's edition and a MS in the Garrett Collection, Princeton University Library.

11. **al-HAMDANI.** Geographie der arabischen Halbinsel. Hrsg. m.Komm.& Ind.v.D.H.Müller. Amsterdam 1968 (Nachdr.Ausg. 1884-91). 2 Bde in 1. vii,279,xi, 242,171 Ss. Cloth. (16 pp. in photocopy) * 30,--
12. **al-RASHID, Ibrahim. (ed.)** Yemen under the rule of Imam Ahmed. Chapel Hill, 1985. 194 pp. Cloth with dj. (Doc. on the Hist. of Arabia.7; dj. a bit used) 35,--
13. **al-SELWI, I.** Jemenitische Wörter in den Werken von al-Hamdani und Naswan und ihre Parallelen in den semitischen Sprachen. Berlin, Reimer, 1987. 4to. 223 pp. Reproduced entirely in PHOTOCOPY (2 pp. on 1). Private cloth, gilt title on spine. (Marb.Stud. z.Afrika- und Asienkunde B/10) * 18,--
14. **ALLFREE, P.S.** Hawks of the Hadhramaut. London, Hale, 1967. 192 pp. With num. ills. (on plates) and 1 map. Bound, with dustj. (corner dustj. clipped) 16,--
15. **ALMADHAGI, Kassim & Ahmed NOMAN.** Yemen and the United States, a study of a small power and superstate relationship 1962-1994. London, 1996. x,234 pp. Cloth. (Modern Middle East Stud.2) 30,--
16. **ANONYMUS.** The periplus of the Erythrean Sea. With some extracts from Agatharkhides 'On the Erythraean Sea'. Transl.& edited by G.W.B.Huntingford. W. 9 ills.& 11 maps. London 1980. xiv,225 pp. W.9 fig. & 11 maps. Cloth w.dj. (Hakluyt II/151) 35,--
17. **Arab Republic of Yemen:** The revolution in four years. Sanaa, Ministry of Information, (1966). 119 pp. With num. ills. & 74 plates. Wrappers. (spine sl. rubbed) 48,--
18. **ARENDONK, C.van.** Les debuts de l'Imamat Zaidite au Yemen. Leiden, Brill, 1960. xvii,378 pp. Broché. (Fond. De Goeje 18) * 30,--
¶ "remains the primary source for our knowledge of the Imam."
(Auchterlonie 313).
19. **ARENDONK, C.van.** De opkomst van het Zaidietische Imamaat in Yemen. Leiden, Brill, 1919. xvi,348 pp. Cloth w dustj. (DeGoeje St. 5) 48,--
20. **BANG, Anne K.** The Idrisi State in 'Asir 1906-1934. Politics, religion and personal prestige as statebuilding factors in early twentieth-century Arabia. Bergen, 1996. viii,203 pp. Pbk. (Stud. on the Middle East and Africa.1; cover sl.used) 35,--
21. **BEESTON, A.** A descriptive grammar of epigraphic South Arabian. London, Luzac & Co., 1962. Large 8vo. vii,80 pp. Wrappers. (wrappers soiled; spine dam.; name on title; a few annot.) * 28,--
22. **BEL, Jose-Marie.** Aden. Port mythique du Yémen. / The mythical port of Yemen. Bruxelles, Amyris, 1998. L-4to. 127 pp. W. numerous illustrations. Bound. (french and engl. text) 25,--
23. **BELHAVEN, R.A.B.** The uneven road. London, John Murray, 1955. viii,335 pp. With 15 ills on plates, and 2 maps. Bound. w.dustj. (dustj. a bit dam.and price clipped; corners sl.bumped; stain on spine) - see also: *Hamilton*. 18,--
24. **BENNOUNA, M. (préf.)** Yemen, architecture millénaire. Exposition 16 oct. 1992 - 10 janv.1993. Paris, Institut du Monde Arabe, [1992?]. Obl. in-4. 48 pp. (av.nomb.ills). Broché. 15,--
25. **BENT, J.Theodore.** Exploration of the frankincense country, Southern Arabia. (Paper read June 6, 1895). in: The Geographical Journal, vol.VI/no.2, August 1895, p.109-134. With 8 ills.& 1 folding map. (sl.used) 36,--



- 26. BENT, Theodore & Mrs (Mabel) BENT.** Southern Arabia. London, Smith, Elder & Co, 1900. 8vo. xii,455 pp. (& 4 pp. publisher's cat.). With 24 plates & 6 (5 folding) maps. Gilt red cloth w. oryx on front cover. (binding slightly rubbed and a bit soiled. (ticket of W.H. Smith & Sons Subscription Library pasted on upper pastedown). First edition. 350,--
 ¶ *Description of their travels to the islands of Bahrein, Socotra and Oman. Mabel Bent prepared this book from her own notes and those of her husband, covering all their journeys in the region.*

27. BENT, Mrs. Theodore (Mabel). Exploration in the Yafei and Fadhli countries. Extract from the Geographical Journal Vol. 12, no.1 (July 1898), p.41-63. W.12 fig.& folding map. New wrappers. 40,--

28. BIDWELL, Robin. The two Yemens. Boulder, 1983. xvii,350 pp. With 2 maps. Bound, with dustj. 18,--

30. BLUNT, Wilfrid S. A visit to Jebel Shammar (Nejd). New routes through Northern and Central Arabia. (Evening meeting Dec.8, 1879). Extract from Proceedings Royal Geographical Society, no.2, 1880, p.81-102. W. fold.map. New halfcloth. 60,--

31. BONNENFANT, Guillemette & Paul. L'art du bois à Sanaa. Architecture domestique. Aix-en-Provence, Édisud, 1987. L-4to. 191 pp. With 411 ill.& 178 pictures. Cloth w.dj. (IREMAM; with loose supplement of 16 pp.) 40,--

32. BONNENFANT, Paul. (dir.) Zabid, patrimoine mondial. Bruxelles, 1999. Oblong-4to. 124 pp. Wrappers. (SABA5-6) 20,--

33. BOTTING, Douglas. The Oxford University expedition to Socotra. Extract from the Geographical Journal, 1958, p.200-209. With 4 plates. New wrappers. (bottom margin sl.water stained) 15,--

34. BOUSTEAD, Hugh. The wind of morning. Autobiography. London, Chatto & Windus, 1974. 3rd.impr. 240 pp. W.16 plates and 4 maps. Bound w.dj. (sl.foxed) 20,--

35. BOWEN, Richard L.B.& Frank.P.ALBRIGHT. Archaeological discoveries in South Arabia. W.contrib.by B. Segal,A.Jamme a.o. Baltimore, Johns Hopkins Press, 1958. 4to. xvii, 315 pp.With 214 ills, and (1 fold.) maps. Halfcloth w.(sl.dam.) dustj. 55,--

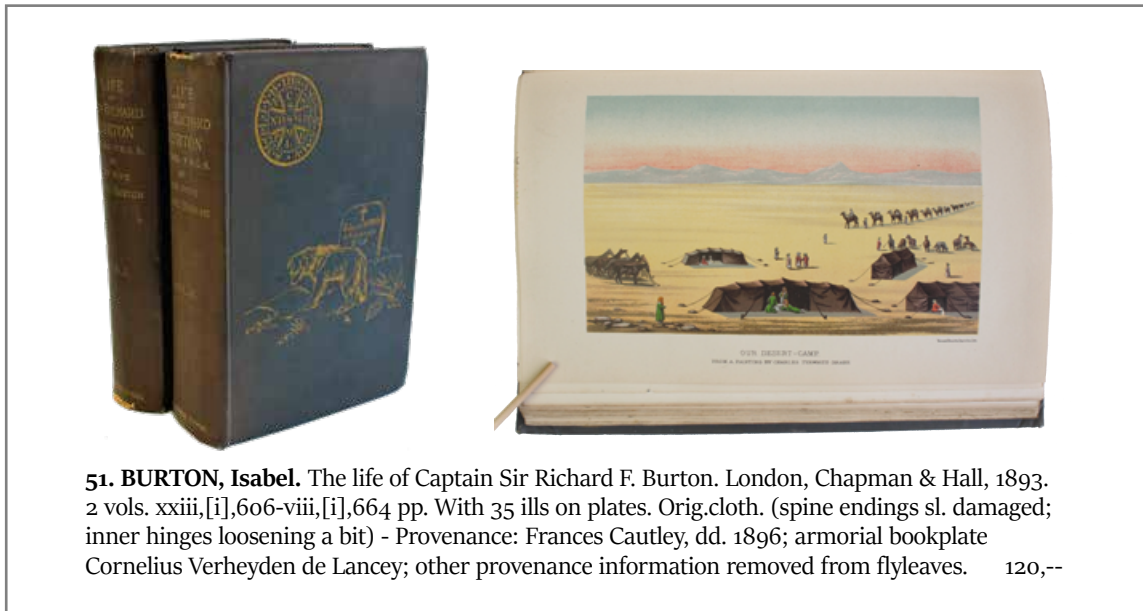


- 29. BLUNT, Anne.** A pilgrimage to Nejd, the cradle of the Arab race. A visit to the court of the Arab emir, and "our Persian campaign". (Ed. by W,S,Blunt). London, Murray, 1881. 2 vols. xxxi, [i],273-ix,[i],283 pp.[+ 24 pp. advertisements dated Oct.1880].With 2 frontisp., 29 ills. (12 on plates) and 1 fold. map. Or.Cloth. (cloth a bit stained and sl.rubbed; some pp.foxed; small tear in margin map, tear along folding line repaired,; a few annot.: dates and corrections; vol.2: tear repaired with tape; but a good copy of the first edition. 980,--
 ¶ *The "Arab emir" mentioned is the Emir of Hail, Mohammed Ibn Rashid, the opponent of the Saud family.*

36. **BOWERSOCK, G.W.** Roman Arabia. Cambridge MA, Harvard UP, 1996. xvi,224 pp. With 16 pl. Pbk. 12,--
37. **BOXHALL, P.G.** Socotra: "Island of bliss". Extract from the Geographical Journal June 1966, p.213-224. With map in the text and 4 plates. New wrappers with clasp. 18,--
38. **BRAUER, E.** Ethnologie der jemenitischen Juden. Heidelberg, Winter, 1934. xix,402 Ss. Mit 8 Tafeln. Leerer Umschlag. (kl.St. auf Umschl.; einige Ss. sehr leicht stockfleckig) * 28,--
39. **BRETON, Jean-François.** Arabia Felix from the time of the Queen of Sheba. (8th.C. BC-1st.C. AD). Transl. by A. LaFarge Notre Dame UP, 1999. ix,216 pp. With 6 plates and 3 maps. Cloth w.dustj. 18,--
40. **BRITISH-YEMENI JOURNAL.** The British-Yemeni Society Journal. Vol.6 (1998) and Vol.8 (2000) to Vol.17 (2009). Richmond, British-Yemeni Society. In 11 parts. Together 706 pages. With ill. Wrappers. (leaflets etc.added) 110,--
41. **BROUWER, C.G.** Cauwa ende Comptanten / Cowha and Cash: The Dutch East Indian Company in Yemen. Amsterdam, 1988. 100 pp. With 27 ill. Wrappers. * 16,--
42. **BUNKER, D.G.** The south-west borderlands of the Rub' al Khali. Extract from the Geographical Journal, Dec. 1953, p.420-430. W.2 maps in the text and 4 pl. Loose in new wrappers. 16,--
43. **BURCHARDT, H.** Aus dem Jemen. Hermann Burchardts letzte Reise durch Südarabien. Bearbeitet von Eugen Mittwoch. Leipzig, Deutsche Morgenländische Gesellschaft, (1926). 4to. [iv],74 Ss. + 28 Tafeln mit 55 Abb.. Brosch. (Festgabe für den 4. Deutschen Orient-alistentag in Hamburg). Umschlag leicht fleckig und besch, Rücken sehr beschädigt, Eselsohren) 80,--
 ¶ *The account of the journey, by Burchardts secretary Ahmed b.Muhammad al-Garadi, is published here in the arabic original and german translation. Notes, a list of examples of the San'a idiom, and index by Eugen Mittwoch.*
44. **BURROWES, Robert D.** The Yemen Arab Republic. The politics of development, 1962-1986. Boulder Co., Westview Press, 1987. xvii,173 pp. W.3 maps. Cloth. 25,--
46. **BURTON, Richard.** Selected papers on anthropology, travel & exploration. Ed.w.intr.& notes by N.M.Penzer. London, A.M.Philpot, 1924. 240 pp. Cloth. (sl.foxed) 30,--
47. **BURTON, Richard.** Personal narrative of a pilgrimage to Al-Madinah & Meccah. London, George Bell, 1898. 2 vols. Sm-8vo. xxx,436-xiii,479 pp. With 1 col.lithograph, folding map (sl. torn), & 16 plates, incl.folding plan of the Bayt Ullah in Mecca. Orig.cloth. (Bohn's Standard Library; worn and used) 80,--
48. [**BURTON, Richard.**] **DODGE, Walter Phelps.** The real Sir Richard Burton. London, T.Fisher Unwin, 1907. 2nd ed. 240 pp. W.frontispiece. Orig.gilt cloth. 28,--
49. [**BURTON, Richard.**] **STISTED, Georgiana.** The true life of Capt.Sir Richard F.Burton. Written by his niece. London, H.S. Nichols, 1896. Sm-8vo. xv,419 pp. W.portrait. Orig.cloth. (binding sl.used) 25,--
50. [**BURTON, Richard.**] **WRIGHT, Thomas.** The life of Sir Richard Burton. New York, Putnam & London, Everett, 1906. 2 vol. 292-291,xxv pp. With 64 plates. Orig.cloth, top edge gilt. (bindings sl.soiled) - First ed. 80,--
51. **BURTON, Isabel.** The life of Captain R. Burton. (next page)
52. (**BURY, G.Wyman.**) **MANSÛR, Abdullah.** The land of Uz. London, Macmillan, 1911. xxviii,354 pp. With 26 plates & large folding map at the rear. Cloth. (lightly worn; slight foxing in upper margin; map clumsily repaired). 48,--
 ¶ *The author participated in the commission that demarcated the boundaries between Aden and Ottoman Yemen in 1903. He describes his experiences with ... tribes as the 'Awlaqis, Bayhan and Dathinah.*



45. **BURTON, Richard.** Thousand nights and a night. A plain and literal translation of the Arabian nights' entertainments, now entituled: The Book of the thousand nights and a night. With introduction explanatory notes on the manners and customs of moslem men and a terminal essay upon the history of The nights. No place, The Burton Club, (ca.1930?). 10 volumes & 6 supplementary volumes. With plates. Orig.gilt & silver cloth. (spines sl.rubbed; limited edition of 1000 copies for subscribers only) 850,--



51. BURTON, Isabel. The life of Captain Sir Richard F. Burton. London, Chapman & Hall, 1893. 2 vols. xxiii,[i],606-viii,[i],664 pp. With 35 ills on plates. Orig.cloth. (spine endings sl. damaged; inner hinges loosening a bit) - Provenance: Frances Cautley, dd. 1896; armorial bookplate Cornelius Verheyden de Lancey; other provenance information removed from flyleaves. 120,--

53. BURY, G.Wyman. Arabia infelix, or the Turks in Yamen. London, Macmillan, 1915. x,213 pp. W.20 plates & 3 maps. Cloth. (minimal marginal tear in one leaf; very good copy) 120,--

54. CARRUTHERS, Douglas. Journey in North Western Arabia. Extract from the Geographical Journal, March 1910, p.225-248. With 7 plates (incl.picture of two oryx) & folding map (25 x 30 cm.). New wrappers. (sl. foxed) 75,--
 ¶ The author joined the Beni Sakhr tribe, and reached Teima. He returned along the western edge of the Nefud to the Sakhr.

55. CARRUTHERS, Douglas. Captain Shakespear's last journey. Extract from the Geographical Journal, May 1922, p.321-332, and June 1922, p.401-418. With map in the text, 10 (4 folding) plates, and a large (60x93 cm.) map of Northern Arabia (Jebel Shammar) in rear pocket. (small tear in map). New halfcloth. 250,--
 ¶ Captain William H.I. Shakespear was Political Agent at Kuwait from 1909 to 1915. Shakespear crossed the Arabian peninsula from Kuwait, via Riyadh -where he visited his friend Ibn Saud- and then via Bereida to the Gulf of Akaba. His journey covered 1800 miles. "Shakespear's records of work in these years remained in official archives, but the account of his last journey was brilliantly edited in 1922 by Douglas Carruthers." (Kiernan p.295). Shakespear was killed in 1915 in the Najd.



56. CATON THOMPSON, G. The tombs and moon temple of Hureidha (Hadhramaut). Oxford, for the Society of Antiquaries London, 1944. 4to. xv,184 pp. W. 81 plates & 1 folding table. Printed boards. (Reports Research Committee of the Soc. of Antiquaries No.13; binding rubbed and slightly damaged) 55,--

¶ "The result of the first systematic excavations in the Hadramawt, conducted under difficult conditions in 1937-1938 by Gertrude Caton Thompson, Elinor Gardiner and Freya Stark." (Auchterlonie 220). "since in a land then unused to Europeans, a feminine party was less likely to arouse opposition than a mixed one.." (preface)

57. CATON, Steven C. Yemen chronicle. An anthropology of war and mediation. New York, Hill and Wang, 2005. [vii],343 pp. Bound w.dj. 18,--

58. CLAPP, Nicholas. Sheba. Through the desert in search of the legendary queen. Boston, Houghton Mifflin, 2001. viii,372 pp. With map, fig. & 31 ill. on pl. Halfcloth with dustj. 12,--

59. COLBURN, M. The Republic of Yemen. Development challenges in the 21st century. London, CIIR, 2002. 83 pp. Paperback. 14,--

60. COON, Carleton S. Measuring Ethiopia and flight into Arabia. Boston, Little, Brown & Co., 1935. xiv,333 pp. With frontisp. and 6 plates. Cloth w.dustj. (dustj. dam.; edges foxed) - Jacket design: Paul Wenck. 38,--

61. CORNWALLIS, Kinahan. Asir before World War I. A handbook. Cambridge, 1976. 154 pp. W.map. Bound. (first published in 1916 for internal use by the Arab Bureau, Cairo) 65,--

62. CRAUFURD, C.E.V. (Commander). Treasure of Ophir. London, Skeffington, (1929). 8vo. 288 pp. With 20 plates. Orig. cloth. (slightly rubbed, edges foxed, binding slightly spotted;; one plate loose) - annotation in pencil on flyleaf: "Government House, Aden", laid in: printed leaf: "With compliments from Raymond Savage Ltd. Panton House, 25, Haymarket." and typed: "With the author's compliments". 90,--

63. CROUCH, Michael. An element of luck. To South Arabia and return. West Perth, Rawslhouse, 1993. 2nd rev.ed. L-8vo. xx,281 pp. With ills. Pbk. - Michael Crouch was the last Resident Adviser and British Agent at Mukalla. 28,--

- 64. CRUTTENDEN, Charles J.** Narrative of a journey from Mokhá to San'a by the Tarík-esh-Shám, or Northern Route, in July and August, 1836. Extract from Journal of the Royal Geographical Journal, 1838, p.267-289. With folding map, including repr. of inscriptions. New wrappers with clasp. (last page in photocopy) - *"The author was interested in all aspects of Yemeni life, and of the Imam" (Auchterlonie 123)* 60,--
- 65. DAMLUJI, Salman Samar.** The valley of mud brick architecture. Shibam, Tarim & Wadi Hadramut. Reading, Garnet, 1992. 4to. xxxi,472 pp. With 17 maps and hundreds of b/w photographs. Bound w.dustj. 55,--
- 66. DAYEH, Islam.** Jewish-Muslim relations in 17th & 18th century Yemen: a study of the Latrines Decree. Leiden, 2003. Printed (one-sided) on A4. [iii].103 pp. With 3 illustrations: reproductions (from microfilm) of the first leaves of each text. (Master's thesis) - *With Arabic transcript of the treatises.* 35,--
- 67. DETALLE, R. (ed.).** Tensions in Arabia: the Saudi-Yemeni fault line. Baden-Baden, Nomos, 2000. 181 pp. Pbk. (AMIP; SWP- CPN. 60/7) 24,--
- 68. DI MARIA, Angela.** San'a. Voci dalla capitale dello Yemen. / Voices from the capital of Yemen. With photographs by Rosetta Messori. Roma, Fratelli Palombi, 2000. 4to. 139 pp. (Large photos, text in Italian and English). Bound w.dustj. 40,--
- 69. DINGEMANS, H.H.** Bij Allah's bureu. Rotterdam, Donker, 1973. 306 pp. With 16 plates. Cloth w.dj. (dutch text) 28,--
¶ *H.Dingemans was Dutch chargé d'affaires in Djeddah. He focuses on relations with king Abdoelaziez Ibn Saoud, his contacts with Harry Philby, and his travels to the Hadhramaut.*
- 70. DOE, Brian.** Monuments of South Arabia. Naples, 1983. 4to. vi,284 pp. W.32 plates. 83 fig.& 8 maps. Bound w.dj. 32,--
- 71. DOE, Brian.** Socotra, island of tranquility. W.contr.by R.B. Serjeant, A.Radcliffe-Smith, K.M.Guichard. London, 1992. L-8vo. 237 pp. With num. fig.& col.ills. Cloth with dustj. 130,--
- 72. DOE, Brian.** Socotra. An archaeological reconnaissance in 1967. Miami, Field Research Projects, 1970. 4to. xxiii,156 pp. With 108 ill., 47 fig.& 8 maps. Wrappers. 35,--
- 73. DOSTAL, W.** Der Markt von San'a. Wien, ÖAW, 1979. 121 Ss. Mit 20 Tafeln und 1 gef. Karte. Brosch. (Veröffentl. d.arab. Komm.1) 18,--
- 74. DOSTAL, W.** Eduard Glaser, Forschungen im Yemen. Eine quellenkritische Untersuchung in ethnologischer Sicht. Wien, ÖAW, 1990. 246 Ss. Mit 36 Tafeln (41 Abb.). Broschiert. (Sitzungsberichte 545/ Veröffentlichungen der arabischen Komm.4; Kopfschnitt etw. stockfleckig) 18,--
- 75. DOUGHTY, Charles M.** Travels in Arabia Deserta. W. intr.by T.E. Lawrence. London, Cape, 1943 (reprint 3rd ed. 1936). Large 8vo. 2 vols. 674-696 pp. W. frontispiece, 7 (9) plates (one fold.), 1 fold.facs. and 2 large fold.maps. Cloth. (corners bumped; covers very slightly stained; ms.entry: Elizabeth Preece, Bristol, Feb. 1944.) 75,--
- 76. DRESCH, Paul.** A History of modern Yemen. Cambr. UP, 2000. xviii,285 pp. Pbk. 16,--
- 77. DRESCH, Paul.** Tribes, government, and history in Yemen. Oxford, Clarendon, 1989. xvii,440 pp. With 14 ills. on 4 plates, and 44 ills. in the text. Cloth w.dustj. (dustj.sl.used) 75,--
¶ *"... this comprehensive ethnographic study of the two major settled tribes of North Yemen, Hashid and Bakil, and their role in Yemeni history is based primarily on field observations made from 1977 through 1983 (...)"*

78. ELGOOD, Robert. The arms and armour of Arabia in the 18th-19th and 20th centuries. Aldershot, Scolar Press, 1994. Large 4to. xii,138 pp. W.num.ills. Bound w.dustj. 130,--

79. ELLIOTT, H. Correspondence respecting Turkish proceedings in the neighbourhood of Aden. Presented to both Houses of Parliament by command of Her Majesty. London 1874. Folio. v,36 pp. New wrappers. (Turkey no.1; stamp on title page) 120,--
¶ *Memoranda, letters by Sir H. Elliott, and to him by a.o. the Sultan of Lahej, correspondence with Raschid Pasha etc.*



80. ESCHER, H.A. Wirtschafts- und sozialgeographische Untersuchungen in der Wadi Mawr Region (Arabische Republik Yemen). Wiesbaden, Reichert, 1976. xxii,220 Ss. Mit 23 (gef.) Tafeln, und 32 Tabellen. Broschiert. (Tübinger Atlas des Vorderen Orients, Beihefte, Reihe B, 23; Bibl.-Ex.)* 25,--

81. FARAGO, Ladislav. The riddle of Arabia. London, Robert Hale, 1939. xi,287 pp. With 31 plates. Cloth w.dustj. (ms.ded. on flyleaf; edges foxed; price clipped from dustj.) 35,--

82. FARAH, Caesar E. The Sultan's Yemen. Nineteenth-century challenges to Ottoman rule. London, Tauris, 2002. xxi,392 pp. Bd w.dj. (Libr. Ottoman Stud.1) 40,--
¶ *"The text could have been improved with the help of a skilled editor. Yet Farah provides us with the most full and accurate account yet of the unsuccessful attempt by the Ottoman government to reestablish its sovereignty over Yemen in the nineteenth century. It will be useful to scholars for years to come." (The American Historical Review 2003, 108/5 p. 1563-64)*

83. FAYEIN, Claudie. A French doctor in the Yemen. Transl. by D.McKee. London, Hale, 1957. 288 pp. W.42 ills. Cloth w. dustj. (dustj.dam; flyleaves and edges a bit foxed) 45,--

84. FIELDING, Xan. One man in his time. The life of Lieutenant-Colonel NLD ('Billy') McLean, DSO. London, 1990. xv,222 pp. With 8 pl. Bound w.dustj. 24,--
¶ *McLean, after leading guerilla troupes in Ethiopia and Albania in WO II, assisted the Imam of Yemen in combatting the Egyptian forces and republicans from 1962 to 1968.*

85. FOSTER, Donald. Landscape with Arabs. Travels in Aden and South Arabia. Brighton, Clifton Books, 1969. 216 pp. W.8 plates. Bound w.(used) dustj. 15,--

86. GAVIN, R.J. Aden under British rule 1839-1967. London, Hurst & Co, 1975. x,472 pp. With 4 maps and 13 ills. Bound w.dustj. (dustj.sl.used) 50,--

87. GLASER, E. Eduard Glasers Reise nach Mârib [in 1888]. Hrsg.v. D.H.v.Müller & N.Rhodokanakis. (Sammlung Glaser I). Wien, Hölder, 1913. Gr-4to. iv,216 Ss. Mit 5 gefalt.Karten. Broschiert. (Umschlag beschädigt; Bibl.-Stempel) 65,--

- 88. GOITEIN, S.D.** From the land of Sheba. Tales of the Jews of Yemen. Collected and edited. New York, Schocken, 1947. Sm-8vo. 122 pp. Cloth w.dj. (Shoeken Libr.3) 18,--
- 89. GOITEIN, S.D.** Studies in Islamic history and institutions. Leiden, 1968 (repr.1966). xii,391 pp. Cloth.* 48,--
- 90. GROHMANN, A.** Arabien. München, Beck, 1963. xxiv, 307 pp. With 118 ills., 28 plates & 1 folding map. Cloth with dustj. (Kulturgesch.d.Alten Orients 3/4; Hdb.d.AW.III/1/4) 35,--
- 91. GROOM, Nigel.** Frankincense and myrrh. A study of the Arabian incense trade. London, Longman / Beirut, Librairie du Liban, 1981. xvi,285 pp. With 8 maps and 239 ills (16 plates). Bound w.dj. (Arab Background Series; dustj.a bit used; ex libris removed from pastedown) 75,--
 ¶ “. Groom provides the first full treatment [of Arabian incense trade] to appear in English... But if the strength of this volume is in the author's superb knowledge of South Arabia, the weakness is in his lack of comprehension of the ancient world outside this area.” (*The Biblical Archaeologist* 1982, 45.1, p.63)
- 92. GROOM, Nigel.** Sheba revealed. A posting to Bayhan in the Yemen. London, LCAS, 2002. xv,296 pp. W.3 maps and 37 photos (on plates). Bound w.dustj. 30,--
- 93. GUARMANI, Carlo.** Northern Najd. A journey from Jerusalem to Anaiza in Qasim. Transl. by Lady Capel-Cure, Intr. and notes by D. Carruthers. London, Argonaut Press, 1938. 4to. xlv,134,[1] pp. With 7 plates and 2 maps (1 folding map in rear pocket). Orig. cloth. (cloth sl.used and a bit spotted; small owner's stamp on flyleaf) Limited to 475 copies on Japon vellum. This is no. 237. 125,--



- 94. GUIDE to YEMEN.** Welcome to Yemen. A UNICEF guide. By H.Muller & Moira Al-Nammari. Sanaa 1995. 3rd ed. [xvi],144 pp. With 2 folding maps & ills. Pbk. 16,--
- 95. GUIDE to YEMEN.** New traveller's guide to Yemen. Prepared by F.Piepenburg. Sanaa 1987. 2nd ed. 152 pp.(+ 12 pp.advertisements). Pbk. 20,--
- 96. GUNTER, Ann C. (ed.)** Caravan kingdoms. Yemen and the ancient incense trade. Washington, Smithsonian Inst., 2005. Oblong-4to. xx,184 pp. With numerous ills. Wrappers. 28,--
- 97. GURNEY, Jason.** Sheba's Coast. London, 1966. 192 pp. With frontisp. (portrait) and map. Bound w.dustj. 16,--
- 98. HABSHUSH, Hayyim.** Travels in Yemen. An account of Joseph Halévy's journey to Najran in the year 1870, written in San'ani Arabic by his guide Hayyim Habshush. (Arabic text) ed.w.detailed summary in English and a glossary of vernacular words by S.D.Goitein. Jerusalem, Hebrew Univ.Press, 1941. 102 & 138 (arabic text) pp. Wrappers. (cover slightly stained and dam.) 150,--
- 99. HACHEMI, M.J. JOFFÉ, E.G.H. & E.W. WATKINS (eds).** Yemen today: crisis and solutions. Proceedings of a two-day conference held at the School of Oriental and African Studies, London, November 1995. London, 1997. 284 pp. Pbk. 28,--
- 100. HAIG, F.T.** A journey through Yemen. Extract from Proceedings Royal Geographical Society, 1887, p.479-490. Modern wrappers. 20,--
 ¶ *Maj.-Gen.Haig made a journey from Hodeida via Sana'a to Aden in Jan.1887.*
- 101. HAINES, S.B.** Indian Papers. (next page)
- 102. HAINES, S.B.** Memoir to accompany a Chart of the South Coast of Arabia, from the entrance of the Red Sea to Misenát. Extract from the Geographical Journal, Vol.9, part 1 (1839), p.125-156. With folding map. Modern wrappers. (small stamp on the map) 120,--
 ¶ *Results of a survey made by the officers of the Palinurus in 1834. "Haines was naturally interested in the nature of the coast, safe anchorages, and any sources of fresh water, but he also acquired information about the political situation of any inhabited areas." (Auchterlonie 129). Haines was the staunch promoter of the Aden Protectorate under British rule, and was Political Agent (acting governor) of Aden from 1839 to 1854.*
- 103. HAMILTON, A.** The kingdom of Melchior. Adventure in South West Arabia by the master of Belhaven. London, Murray, 1949. x,212 pp. With 2 maps and 18 ills. on plates. Cloth w.dj. (dj.very sl.dam.; edges a bit foxed) 25,--
- 104. HAMILTON, Major R.A.B.** The social organization of the tribes of the Aden Protectorate. Extract from Journal of the Royal Central Asian Society, May 1943, p.142-157. Bound with: W.P.THESIGER. The Badu of Southern Arabia. Extract from the Journal Royal Central Asian Society, Jan.1950, p.53-61) & A.M.Clark HUTCHISON. The Hadhrami bedouin legion. (in the same issue of the same Journal, p.62-80. & B.W.SEAGER. The Yemen. (extract from the same Journal, July-Oct.1955, p.214-230. With 4 pl. Together in a cloth binding. 30,--
- 105. HAMILTON, R.A.B.** Six weeks in Shabwa. Extract from The Geographical Journal, Sept.1942, p.107-123. With map in the text and 2 plates. New wrappers. 22,--
- 106. HAN, Carolyn.** Where the paved road ends. One woman's extraordinary experiences in Yemen. Washington, 2012. xi,281 pp. W.map. Bound w.dustj. - *Carolyn Han was English instructor in Marib.* 15,--
- 107. HANSEN, Eric.** Motoring with Mohamed. Journeys to Yemen and the Red Sea. Boston, Houghton Mifflin, 1991. xiii, 240 pp. With 2 maps. Halfcloth w.dj. 15,--
- 108. HANSEN, Thorkild.** Arabia Felix, the Danish expedition 1761-1767. Transl. by J. & K. McFarlane. London, Readers Union/Collins, 1965. 381 pp. With 33 illustrations. Bound. 24,--
- 109. HARRIS, Walter B.** A journey through the Yemen, and some general remarks upon that country. Edinburgh & London, William Blackwood, 1893. 8vo. xii,385 pp. With 24 plates, 24 ill. in the text, 2 maps & 1 folding map at the rear. Original cloth. (fresh copy) 280,--
 ¶ *Harris travelled in 1892 from Hodaidah to Sanaa, and then southwards to Aden. Auchterlonie 131: "The interest in Harris's narrative lies in the fact that his journey took place during an uprising against the Ottoman rule in North Yemen and his observations on the Turks in San'a and his interview with the Turkish governor are useful additions to our knowledge of conditions during this period."*



- 101. HAINES, S.B.** Indian Papers. Correspondence relating to Aden. India Board 28 May 1839. John Hobhouse. (Presented to Parliament by Her Majesty's command). London, House of Commons, 30 May 1839. Folio. 96 pp. With folding plan of Aden (30x50 cm.) and folding map of SW.Yemen with tribal boundaries (28x35 cm.), both coloured in outline. New paper covered boards, cloth spine. (a few spots on the last three leaves) 850,--
 ¶ *Collection of 153 letters, memoranda, reports and treaties, most of them by or to Captain Stafford B.Haines. First extensive correspondence dealing with the shipwreck of the ship Doria Dowlut off the coast of Aden early 1837, followed by Haines' exchange of letters with Yemenite and Aden sultans, the Bombay government on transfer of power over Aden to the British, ending with the treaties concluded with the Hazzabee tribe, the Chief of Wahert and with Sultan M.Houssain. (February 1839).*

- 110. HAYTHORNTHWAITE, Sqr. Leader.** A glimpse of Aden. Aden 1935. 10 pp. Wrappers. 50,--
 ¶ *Printed for the members of the British Medical Association on the occasion of their visit to Aden, homeward bound from Melbourne, from their fellow members, of the Aden Branch, October, 1935. Original air photograph tipped in.*

- 111. HELFRITZ, Hans.** The Yemen. A secret journey. London, George Allen & Unwin, 1958. 180 pp. With 31 plates. Bound w.dustj. 32,--
 ¶ *Helfritz travelled from the east, via the Empty Quarter to the Red Sea. First published in German in 1956.*


- 112. HELFRITZ, Hans.** Glückliches Arabien. Abenteuerliche Reise zwischen dem Teufel und dem Roten Meer. Zürich, Fretz & Wasmuth, 1956. 195 pp. With 127 ill.on 72 plates. Bound w.dj. (dustjacket, last flyleaf, and back cover sl.waterstained) 26,--

- 113. HELFRITZ, Hans.** Land without shade. Transl.K.Kirkness. London, 1935. 287 pp. With 31 ills. Cloth. (used libr.copy) 20,--

- 114. HELFRITZ, Hans.** Chicago der Wüste. Berlin, Reimar Hobbing, 1932. 2.veränderte Aufl. L-8vo. 160 pp. including 80 plates. Cloth (binding stained, foxed, and slightly damaged; some plates loosening) 18,--
 ¶ *The title refers to the high rise buildings of the cities of the Hadhramaut.*

- 115. HELFRITZ, Hans.** Vergessenes Südarabien. Wadis, Hochhäuser und Beduinen. Leipzig, Bibliographisches Institut, 1936. L-8vo. 81 pp. With 146 ill.on 96 plates, and map. Cloth (binding foxed and spine damaged, owners stamps) 18,--
 ¶ *Helfritz made a round trip from Mukalla into the interior, to Tarim, Seiwun, Shibam and back via the Wadi Doan.*

- 116. HELFRITZ, Hans.** Geheimnis um Schóbu. Unter süd-arabischen Beduinen ins Land der Sabäer. Berlin, Deutsche Verlagsgesellschaft, 1935. L-8vo. 67 pp. With 36 plates, fig.& maps. Cloth. 30,--
 ¶ *Account of Helfritz's third trip to Yemen, in 1935, and his visit to Shabwa.*



- 117. HEYNES, Edward.** Scheeps-togt van Mr. Edward Heynes, van Surat na Mocha, gedaan in het jaar 1618. Verhalende, op wat wijze de Engelsse de Koopmanschap met de inwoonders, aldaar hebben operit, en door schriftelijke verseekeringen (van den Bassa gegeven) vast-gesteld. Als mede een beschrijving van de stad Mocha, des selfs huysingen, bolwerken en havenplaatsen. Leiden, Pieter van der Aa, (ca.1707). Folio. (2 pages), 14 columns, (1 p.index). New paper boards. (sl. browned) 220,--

¶ *The ship Anne Royall, captain Andrew Shilling, sailed in April 1618 up the Red Sea, and visited the city of Mocha from April 11 till August 20 Extensive account by Heynes of the reception by the governor of Mocha, customs of the population, prospects of commerce, and a short account of a trip made by his fellow-merchant Joseph Salbank to Sinan. Part 18 of the series 'Wijd-beroemde Voyagien na Oost- en West-Indiën, .., gedaan door de Engelschen.' (Tiele 8).*

118. HICKINBOTHAM, Tom. Aden. W. foreword by B.Reilly. London, Constable & Co, 1958. xii,242 pp. With map and 13 illustrations (on plates). Cloth.w.dj. (dj.dam.; sl.foxed) 35,--

119. HOYT, E.P. The last cruise of the Emden. London, 1967. x,242 pp. With 8 plates. Bound, w.dustj. 18,--

¶ *The German cruiser Emden was sunk by the British in 1914 in the Indian Ocean. The crew escaped along the Ariabian coast of the Red Sea.*

120. HOGARTH, David George. The penetration of Arabia. A record of the development of western knowledge concerning the Arabian peninsula. London, Lawrence and Bullen, 1904. xv,359 pp. With 52 plates & maps, and large folding map at the rear. Original gilt cloth. Fresh copy. 240,--

¶ *Hogarth (1862-1927) was archaeologist, director of the British School at Athens and until his death Keeper of the Ashmolean Museum in Oxford. During the First World War he joined the Geographical Section of the Naval Intelligence Division. ¶ "Based on wide reading in the major European languages, Hogarth's book was an excellent summary of the state of the explorer's art at the turn of the century." (Auchterlonie 106)*



121. HOTZ, A. (uitg.) Cornelis Cornelisz. Roobacker's scheeps-journaal Gamron-Basra (1645); de eerste reis der Nederlanders door de Perzische Golf. Uitg.m.inl.en noten. in: Tijdschr.v.Kon. Ned.Aardrijkskundig Genootschap, Mei 1907, p. 289-405. Wrappers. With 2 maps: a large loose folding map (70x52 cm), facs. of a coloured contemporary manuscript map of the Persian Gulf; and a fold.map of the Persian Gulf ca.1900 (small marginal tear), and a folding table of geographical names. 45,--

¶ *Two small vessels, forming the first Dutch mission to Basra, set out in the year 1645 from Bandar Abbas. At Kharg island a local pilot took the ships to the Shatt al Arab. This being too shallow to negotiate, the ships had to return.*

122. HOYLAND, Robert G. Arabia and the Arabs from the Bronze Age to the coming of Islam. London, Routledge, 2001. xii,324 pp. With 3 maps, 36 ills. on plates and 8 ills. in the text. Cloth. 50,--

¶ *"This comprehensive overview of pre-Islamic Arabia is divided into two parts. The first three chapters provide a chronological history of the three major regions of the Arabian peninsula (East Arabia, South Arabia and North/Central Arabia). The second part includes thematic chapters discussing the Arabian economy, society, religion, material culture, and language and literature." (Middle East Studies Association Bulletin 2003, 36/2, p. 214-5).*

123. HUIZINGA, M. Spoken Yemeni Arabic. An elementary glossary with emphasis on medical terminology; an elementary pedagogical grammar; conversations in the hospital. Amsterdam, 1984. 206 pp. Pbk. * 25,--

124. HULTON, J. South Arabia. The 'Palinurus' journals of Jessop Hulton. Ed.by W.A. Hulton; intr. and new maps by C. Phillips. Cambridge, Oleander, 2003. xvi,202 pp. W.frontisp. and 7 ills. Bound w.dustj. 45,--

125. INGRAMS, W.H. A report on the social, economic and political condition of the Hadhramaut. London, HM Stationery Office, 1936. iv,177 pp. With geneal.table and folding map. (Colonial No. 123; map stained, used copy, spine damaged) 120,--

¶ *"In 1934 Harold and Doreen Ingrams were transferred to South Arabia, where Harold was charged with investigating conditions in the inland territory of the Aden Protectorate. They faced an unprecedented and challenging nine-week journey (1934-35) through an anarchic and feuding region, but travelling by donkey and camel, Mr and Mrs Ingrams succeeded in producing a detailed Report on the Social, Economic, and Political Condition of Hadhramaut (1935), the earliest European account of the territory... they were the first Europeans to travel through Sei'ar country and the Mahra hinterland ... and Doreen was the first European woman to enter Seiyun and Tarim. The report, which had the rare distinction of being the subject of a Times leading article, became the mainspring of closer British involvement in Hadhramaut and later in the Protectorate as a whole." (Wikipedia)*

126. INGRAMS, Harold. Arabia and the isles. London, John Murray, 1943. (repr.of ed.1942). xvi,367 pp. With 31 plates & 2 folding maps. Cloth. 28,--

¶ *"Ingrams is probably the most famous and influential of all the officers who worked among the tribes in the Eastern Aden Protectorate." (Auchterlonie 387)*

127. INGRAMS, Harold. Arabia and the isles. Third edition, enlarged with an introduction covering recent developments in Southwest Arabia. London, 1966. x,400 pp. With 31 plates & 1 folding map. Cloth with dj. 30,--

128. INGRAMS, Harold. The Yemen. Imams, rulers & revolutions. London, John Murray, 1963. xi,164 pp With map & 8 pl. Cloth (ex-library copy) 22,--

129. INGRAMS, Harold. The outlook in South-West Arabia. in: Royal Central Asian Journal, July 1956. pp. 176-186. Sewn. (spine sl.dam.) - Other contributions ao. Sweet-Escott, The West and the Middle East; Luke, The Middle East then and now; Perowne, Levant dusk: the refugee situation; de Gaury, The end of pashadom; Lamb, The Spiti Valley today. 15,--

130. INGRAMS, W.H. Hadhramaut: a journey to the Sei'ar country and through the Wadi Maseila. Extract from The Geographical Journal Vol.88, Nr.6 (Dec.1936), p.524-551. With 6 pl.& folding map. Cloth. 30,--

131. INGRAMS, W.H. Peace in the Hadhramaut. Extract from the Royal Central Asian Journal, Oct.1938, p.507-541. 28,--

132. INGRAMS, W.H. The Hadhramaut: present and future. Extract from the Geographical Journal, Oct.1938, p.289-312. With 4 pl.& folding map. New wrappers. 24,--

133. INGRAMS, Harold & Doreen. The Hadhramaut in time of war. Extract from The Geographical Journal, vol.105, nos.1-2 (Jan.-Feb.1945), p.1-29. With 8 plates & map in the text & 1 folding map. Cloth (last page in photocopy) 20,--


134. INGRAMS, Doreen. A time in Arabia. London, 1970. [xii], 160 pp. With 12 plates. Bound w.dustj. 36,--

¶ *"She describes the daily life of women in the Hadhramaut, attitudes to marriage, their traditions and tribulations."*

135. **INGRAMS, Mrs. Harold (Doreen).** Excursion into the Hajr province of Hadhramaut. Extract from *The Geographical Journal*, vol.98/3 (Sept.1941), p.121-134. With 4 pl. Cloth. 18,--
136. **INGRAMS, Leila.** Yemen engraved. Illustrations by foreign travellers 1680-1903. London, Stacey, 2006. 4to. 188 pp. Richly illustrated. Bound w.dustj. 20,--
137. **JACOB, Harold F.** *Perfumes of Araby. Silhouettes of Al Yemen.* London, Martin Secker, 1915. 264 pp.(+ 16 p. Secker cat.). W.1 plate. Orig.gilt cloth. First edition. (binding soiled and sl.stained, ex-library copy from the War Office Library) 140,--
 ¶ *Jacob (1866-1936) was First Assistant to the Resident of Aden, later political agent for the Aden hinterland, and during WW1 political advisor on south-western Arabia for the High Commissioner in Egypt.*

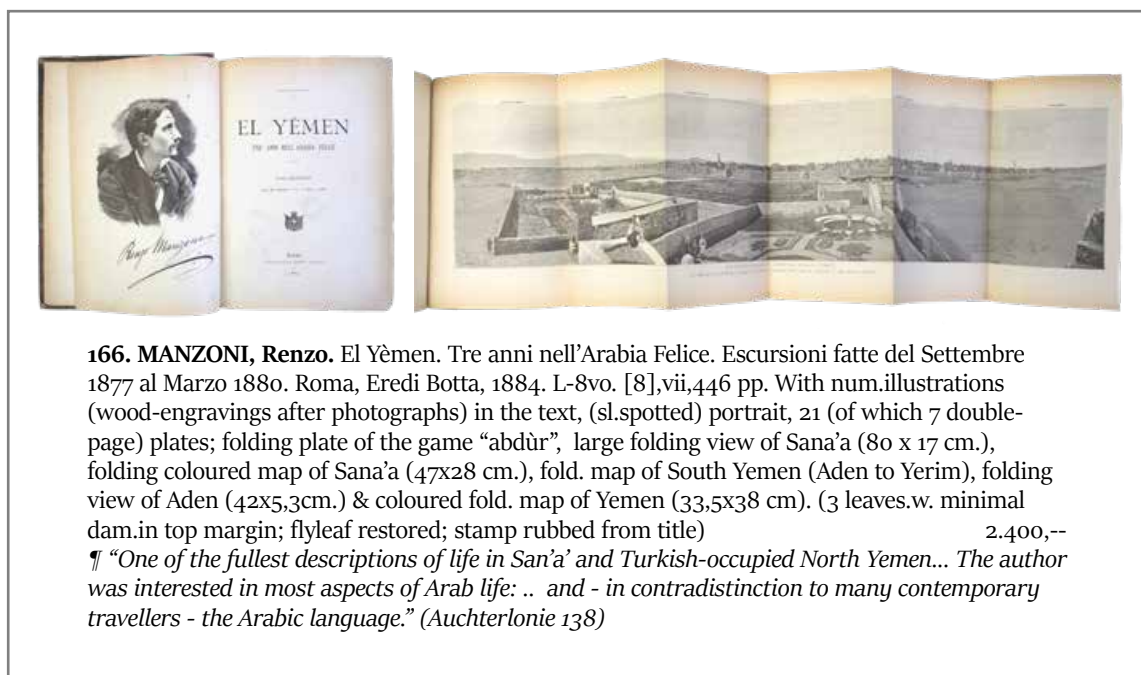


138. **JACOB, Harold F.** *Kings of Arabia. The rise and set of the Turkish sovereignty in the Arabian peninsula.* London, Mills & Boon, 1923. 294 pp. With 43 ills (on plates). Cloth. (cloth stained; 1 plate loose) 60,--
139. **JOHANNSEN, C.Th. (Hrsg.)** *Historie Iemanae, e codice manuscripto arabico, cui titulus est: "Bugyat almustafid fi akhbar madinat Zabid" concinnata; quam, praemissa de libri auctore et argumento, nec non de antiquitatibus Jemanensibus historicis disputatione; adiecto indice geographico locorum et fluminum.* Bonn, ex officina Baadeni, 1828. Oblong-4to. [v], 300,[1] pp. (reproduced entirely in PHOTOCOPY: 2 pp. on 1). Private cloth, gilt title on spine. * 28,--
140. **KIERNAN, R.H.** *The unveiling of Arabia. The story of Arabian travel and discovery.* London, Harrap, 1937. 360 pp. With 13 maps in the text & 30 plates. Original cloth. 75,--
 ¶ *"updates Hogarth's book in the chapter on 'Twentieth century explorers' (but without mentioning the Ingrams)." (Auchterlonie)*



141. **KING, David A.** *Mathematical astronomy in medieval Yemen. A bio-bibliographical survey.* Malibu 1983. 4to. xiii,98 p. + 10 pl. Wrappers. (ARCE/Cat.4) 18,--
142. **KING, Geoffrey & Christina TONGHINI.** *A survey of the Islamic sites near Aden and in the Abyan district of Yemen.* London 1996. Large 4to. viii,95 pp. incl.35 plates & 11 fig. Wrappers. (SOAS) 28,--
143. **KLORMAN, Bat-Zion Eraqi.** *The Jews of Yemen in the nineteenth century. A portrait of a messianic community.* Leid., Brill, 1993. x,209 pp. W.map. Cloth w.dj. (Jewish Stud. 6) 60,--
144. **KNOX-MAWER, June.** *The sultans came to tea.* London, 1961. x,218 pp. With map & 12 plates. Cloth w.dustj. 28,--
 ¶ *The author was the wife of the Chief Magistrate in Aden from 1952 to 1958. She struck friendship with the sultan of Lahej and the Audhali sultan.*
145. **KNUTSSON, Bengt e.a. (ed.)** *Yemen - past and present.* Lund UP, 1994. 116 pp. Wills. Pbk. (Lund Middle Eastern & North Africa St.1) 16,--
146. **KONIGSVELD, P.S., J.SADAN & Q.AL-SAMARRAI.** *Yemenite authorities and Jewish messianism. Ahmad ibn Nasir al-Zaydi's account of the Sabbathian movement in seventeenth century Yemen and its aftermath. (Study with edition, facsimile and transl.).* Leiden Univ., 1990. 206 pp. Wrappers. 30,--
147. **KOPP, Horst & Eugen WIRTH.** *Beiträge zur Stadtgeographie von Sana'a.* Wiesbaden, 1990. 4to. [iv],96,[1] Ss. Mit 17 Fig., 30 Abb. auf Taf. und 4 gef. Krtn. Broschiert. (Tüb.Atlas d.Vord.Orients.Reihe B.95) 28,--
148. **KOSTINER, Joseph.** *Yemen. The tortuous quest for unity 1990-94.* London, Royal Inst.of Intern.Affairs, 1996. xi,132 pp. Bound (Chatham House Papers) 20,--
149. **KOUR, Z.H.** *The history of Aden 1839-1872.* London, Cass, 1981. [xii],240 pp. Bound w.dj. (dj.sl.used) 30,--
150. **KURPERSHOEK, P.M.** *Oral poetry and narratives from Central Arabia, vol.I-III (of 5). (1. Poetry of ad-Dindan; 2. Story of a desert-knight; 3. Bedouin poets of the Dawasir tribe).* Ed.w. transl.,comm.& glossary. W.17 pl.& 2 maps. Leiden, 1994-99. 3 vols. xvii,368-xiv,512 -xx,506 pp. Cloth (St.Ar.Lit.17) * 270,--
151. **LEACHMAN, G.E.** *A journey in North-Eastern Arabia.* Extract from the *Geographical Journal*, March 1911., p.265-274. With folding map (29x36 cm.) of the region between Jebel Shammar and Kuwait. New wrappers. 48,--
 ¶ *Capt.Leachman reports extensively on the struggle between the Shammar and the Anaiza.*
152. **LANDBERG, C.** *Études sur les dialectes de l'Arabie méridionale. (Vol.1: Hadramout; Vol.2-4: Datinah.)* Leiden, Brill, 1901-13. Gr. in-8. 2 tomes en 4 vols. xxii,774- x,xi,xvi,1892 pp. Avec 11 planches. Broché (les cov.un peu endomm.et réparées) * 600,--
 ¶ *"Études sur les dialectes de l'Arabie méridionale" (Studies of the dialects of South Arabia) is a monumental study of the dialects of the Hadramawt and Datinah regions of the southern Arabian Peninsula, located northeast of the city of Aden (present-day Yemen). It was produced by the Swedish Orientalist Count Carlo Landberg (1848-1924), who is considered one of the leading Swedish Orientalists of all time... The author provides the Arabic text in colloquial transcription, a phonetic rendering of the recitation, and a translation into French. Musical notation is provided for songs... The books are masterpieces of precision in the use of multiple types, complex annotation, and comprehensive book design featuring multiple indexes, glossaries, and explanatory text." (Library of Congress).*

- 153. LEACHMAN, G.E.** A journey through Central Arabia. Extract from the Geographical Journal, 1914, p.500-520. With 8 ill.on 4 plates & folding map (25x31 cm.). New wrappers. (first page in photocopy) 60,--
 ¶ *"In 1912 Leachman made a second expedition with the intention of crossing the Rub Al Khali, but was refused permission by Ibn Sa'ud when he reached Riyadh and instead went to Hasa. He was the first Briton to be received by Ibn Sa'ud in his home city."* (Wikipedia).
- 154. LEDGER, D.** Shifting sands. The British in South Arabia. [London], Peninsular Publishing, 1983. 232 pp. With 4 maps and 39 ill. Bound with dustj. 50,--
 ¶ *"David Ledger here uncovers part of the ugly story of the Labour government's abandonment of Aden Federation, Britain's ally. ... [His] highly informative personal account of faithlessness and tragedy makes bitter but essential reading."* (International Affairs 1984, 60/2, p. 339)
- 155. LEE, David.** Flight from the Middle East. A history of the Royal Air Force in the Arabian Peninsula and adjacent territories 1945-1972. London, Her Majesty's Stationary Office, 1980. xvi,339 pp. With frontisp, 34 plates and 9 (fold.) maps. Cloth with dustj. (spine dj.sl.faded) 25,--
- 156. LEEUWEN, F.van, D.OOSTDAM & S.VINK.** Dutch envoys in Arabia 1880-1950. Photographic impressions. Amsterdam, Tropical Institute, 1999. Oblong Folio. (29x34 cm.). 32 pp. english text & 32 pp. arabic text & 58 plates (numbered p.33-90). Boards. (binding partly faded) - Photographs mainly depict Jeddah and Mecca. 40,--
- 157. LEWCOCK, Ronald.** Wadi Hadramawt and the walled city of Shibam. Paris, Unesco, 1986. 135 pp. With num.b/w and col. ill. Pbk. (sl.rubbed) 24,--
- 158. LORD, Cliff & David BIRTLES.** The armed forces of Aden 1839-1967. Solihull, Helion, 2000. 112 pp. W.ills.& maps. Bound w.dustj. (numbered copy) 28,--
- 159. LUCE, Margaret.** From Aden to the Gulf. Personal diaries 1956-1966. Wilton, Michael Russell, 1987. vii,199 pp. With 8 pl. Bound w.dustj. 15,--
 ¶ *The author's husband was governor and commander-in-chief of Aden from 1956 to 1960, and political resident in the Gulf from 1961 to 1966.*
- 160. LUNT, James.** The barren rocks of Aden. London, Jenkins, 1966. 196 pp. W.6 maps in the text & 11 plates. Cloth w.dj. 32,--
 ¶ *Lunt was commander of the army of the Federation of South Arabia, which gave him the opportunity to travel extensively.*
- 161. MacDONALD, Eileen.** Brides for sale? Human trade in North Yemen. Edinburgh, Mainstream, 1988. 216 pp. W.num. ill. Pbk. 15,--
- 162. MACRO, Eric.** Yemen and the Western World since 1571. London, Hurst, 1968. xvi,150 pp. With 1 map. Bound w.dustj. (corner clipped from dustj.) 20,--
 ¶ *Mainly on the twentieth century.*
- 163. MAIGRET, Alessandro de.** Arabia Felix. An exploration of the archaeological history of Yemen. London, 2002. vii,384 pp. With 83 fig. Bound w.dj. (later foreword by T.J.Wilkinson added in photocopy) 24,--
- 164. MAKHLOUF, C.** Changing veils. Women and modernisation in North Yemen London, Croom Helm, 1979. 103 pp. Bound w.dj. (corner clipped from dustj.; spine dj.faded) 20,--
- 165. MAKIN, William J.** Red Sea nights. N.Y, National Travel Club, 1933. x,327 pp. With 15 plates. Cloth. 15,--
- 167. MARÉCHAU, Pascal.** Arabia Felix. Images of Yemen and its people. Transl. by Jane Brenton. Woodbury, 1980. 4to oblong. [24] pp. With 81 plates. Bound w.dustj., in cardb.case) 20,--
- 168. MARÉCHAU, Pascal & Maria.** Impressions of Yemen. New York, Flammarion, 1997. 4to. 197 pp. With num.ills. Bound with dustj. 20,--
- 169. MARCHAND, Trevor H.J.** Minaret building and apprenticeship in Yemen. Richmond, Curzon, 2001. xiv, 285 pp. With 2 maps, 55 ill. on plates and 18 ill. in the text. Bound w.dustj. (author's ded. on title) 90,--
- 170. MATTHEWS, Derek H.** Building in the Yemen. Report on the proceedings held at the Bouwcentrum on the occasion of a Seminar held on April 19,1979. R'dam, Museum of Ethnography, 1980. Oblong-4to. [ii].31 pp. (11 text pages). Sewn. 18,--
- 171. MAUGER, Thierry.** Flowered men and green slopes of Arabia. Transl. by Khia Mason. Paris, Souffles, 1988. Large 40. 198 pp. Bound w.dustj. 40,--



- 166. MANZONI, Renzo.** El Yèmen. Tre anni nell'Arabia Felice. Escursioni fatte del Settembre 1877 al Marzo 1880. Roma, Eredi Botta, 1884. L-8vo. [8],vii,446 pp. With num.illustrations (wood-engravings after photographs) in the text, (sl.spotted) portrait, 21 (of which 7 double-page) plates; folding plate of the game "abdùr", large folding view of Sana'a (80 x 17 cm.), folding coloured map of Sana'a (47x28 cm.), fold. map of South Yemen (Aden to Yerim), folding view of Aden (42x5,3cm.) & coloured fold. map of Yemen (33,5x38 cm.). (3 leaves.w. minimal dam.in top margin; flyleaf restored; stamp rubbed from title) 2.400,--
 ¶ *"One of the fullest descriptions of life in San'a' and Turkish-occupied North Yemen... The author was interested in most aspects of Arab life: .. and - in contradistinction to many contemporary travellers - the Arabic language."* (Auchterlonie 138)

172. **MAUGER, Thierry.** Arabia, the painter's garden. The architecture and murals of 'Asir. Translated by Ian Monk. Paris, Biro, 2001. Large 4to. 287 pp. Bound w.dj. 120,--
173. **MAUGER, Thierry.** Undiscovered Asir. London, 1993. 4to. 143 pp. Bound w.dj. (small tear in dj.) 60,--
174. **MENELEY, Anne.** Tournaments of value. Sociability and hierarchy in a Yemeni town (Zabid). Toronto, UTP, 1996. xiv,216 pp. W.16 plates. Pbk. 12,--
175. **MERMIER, F. (dir.)** Chroniques Yéménites 1994. Sanaa, 1994. 4to. 98 pp. Broché. (No.2)* 20,--

179. **MEULEN, D. van der.** Faces in Shem. London, John Murray, 1961. xii,194 pp. W.map & 16 plates. Cloth. 12,--
180. **MEULEN, D. van der.** Onbekend Arabië. Over rotsen en djools naar de wadi's van Hadhramaut. Amsterdam, Meulenhoff, 1951. L-8vo. 291 pp. With 77 ill.on plates and folding map. Cloth w.dj. (small tear in dustjacket, edges foxed; two related paper clippings added) 25,--
 ¶ *Account of his second voyage to the Hadhramaut in 1939.*
181. **MEULEN, D. van der.** Aden to the Hadhramaut. A journey in South Arabia.London, John Murray, 1958. 3rd ed. xvi,254 pp. W.91 ill.on plates & map. Cloth w.dustj. 24,--



182. **MIDDLETON & DOWNTON.** Sesde reys van de Engelsche maatschappij, na Oost-Indien, door den generaal Hendrik Middelton, vervattende sijn togt van Socotora en door de Roode-Zee na Moha (etc.). Alsmede Dag-Register van kapiteyn Nicolaas Dounton, uytgevaren (...) op het schip de Peper-corn, handelende van de vrugtbaarheyd van Soldania, met des selfs gediertens, de meeste steeden en zee-havens, aan en omtrent de Roode-Zee geleegeen, en eenige verdere byzonderheden ... Beyde gedaan in het jaar 1610... Nu alder-eerst uit het Engels vertaald. Leiden, Pieter van der Aa, 1707. 8vo. [ii],217,[14] pp. With folding (sl.frayed) map & 7 (2 dam.) folding plates. New boards. (paper age-toned, upper corner of last pages somewhat wrinkled) 180,--

¶ *On his sixth voyage for the EIC, Middleton landed on Socotra in November 1610. Here, he advised that trading would be better in Aden. He then set sail for Aden and later, Mocha. He was greeted with great pomp by the Agha there, but a week later the English were attacked and robbed by their hosts. Eight were killed; Middleton and seven others were captured. ¶ Nicholas Downton (died 1615) was a commander who sailed under Middleton for some years. His account relates to their visits to Socotra, Mocha, Aden, etc. ¶ Part of Van der Aa's collection "Naaukeurige versameling der gedenkwaardigste Zee- en Land-Reysen". Tiele 5.*



176. **MERMIER, F. (dir.)** Chroniques Yéménites 1996/97. Sanaa, Centre Français d'Études Yéménites, 1997. 4to. 140 pp. Broché. (couv.lég.usée) * 20,--
177. **MEULEN, D. van der .& H.von WISSMANN.** Hadramaut. Some of its mysteries unveiled. Leiden, Brill, 1932. xxvi,248 pp. With folding map, 97 ills. on plates, 10 fig. & large map of the Hadramouth (1:250.000) by Von Wissmann in rear pocket. Cloth. (De Goeje Fund.9; first and last page browned: offsetting of flyleaves; added:xerox copies of related articles). 160,--
 ¶ *Foreword by C.Snouck Hurgronje. "this describes a journey made in 1931 from Mukalla up the Wadi Hajar to the Wadi Hadramawt and its towns of Shibam, Say'un and Tarim and back to the coast via Wadi Du'an." (Auchterlonie 177).*
178. **MEULEN, D. van der.** Aden to the Hadhramaut. A journey in South Arabia. Foreword by B. Reilly. London, Murray, 1947 (2nd ed., published in the same year as the first). xvi,254 pp. With 91 ills. (photos) and 1 map. Cloth. (cloth a bit stained; spine a bit damaged; traces of large ex libris on pastedown) - Added in photocopy: Beobachtungen auf einer Landreise von Aden nach Hadramaut. 12 pp. + map; and: Squire, A Dutch traveller in Southern Arabia 30,--
 ¶ *"This book describes his travels through the Hadramawt on the eve of the Second World War..." (Auchterlonie 175 for the first ed.)*

183. **MILES, S.B. & Werner MUNZINGER.** Account of an excursion into the interior of Southern Arabia. Extract from the Journal of the Royal Geographical Society, 1871, p.210-245. With folding map. New wrappers. (last page in photocopy) 55,--
 ¶ *Journey from Bi'r 'Ali near Balhaf into the interior to Hawiah and Habban, returning to Aden along the coast.*
184. **MILLER, Anthony G. & Miranda MORRIS.** Ethnoflora of the Soqatra archipelago. Edinburgh, Royal Botanic Garden, 2004. 4to. xvi,759 pp. With num.(partly colour) ills.& fig. Bound w.dustj. 120,--
185. **MILLER, J.I.** The spice trade of the roman empire, 29 B.C. to A.D. 641.Oxford 1998 (reprint ed.1969). xxiii, 294 pp. With 4 plates & 9 maps. Bound with dustj. 35,--
186. **MILLINGEN, Charles.** Notes of a journey in Yemen. Extract from the Journal of the Royal Geographical Society, 1874, p.118-126. With 2 folding maps. New wrappers with clasp. (p.118 in photocopy; stamp on the maps; two leaves slightly spotted in the margin) 25,--
 ¶ *"a circular journey from Hodeida to Bajil, Mirbaq and San'a, and back via Kawbaban, al-Tailah and al-Mahwit. The most interesting aspects of his information are the descriptions of fruit, cereals and other plants he found growing along the route, and of the Turkish presence in the country." (Auchterlonie 140).*

- 187. MORRIS, T.** The despairing developer. Diary of an aid worker in the Middle East. London, Tauris, 1991. v,287 pp. Pbk. - *Timothy Morris relates the difficulties of a medical aid worker in the region of Al-Ahad, Yemen, in the 1980s* 12,--
- 188. MOSER Charles.** "The flower of paradise": the part which khat plays in the life of the Yemen Arab. in: *The National Geographic Magazine*, August 1917. Vol.32/2. pp. 173-186. Wrappers. (lacking the frontispiece: The forest family; used copy: a few pages waterstained; paper undulating; some pages creased) - Other contributions ao: S.M. Zwemer, Mecca the mystic, a new kingdom within Arabia. 16,--
- 189. MOSER, Charles K.** The isle of frankinsence (Socotra). in: *The National Geographic Magazine*, March 1918. Vol.33/3. pp. 267-278. Wrappers. (sl.used copy; name on front wrapper) 20,--
- 190. MUNDY, Martha.** Domestic government: kinship, community and polity in North Yemen. London, Tuaris, 1995. xvii,317 pp. Bound w.dj. (Soc.& Culture in the modern Middle East) 38,--
¶ "One of the most important recent studies on Yemeni society... a work of impressive scholarship..." (*Auchterlonie 547*)
- 191. NAUMKIN, V.** Island of the phoenix. An ethnographic study of the people of Socotra. Transl. by V.A. Epstein. Reading, Ithaca, 1993. xi,421-21 (= supplement) pp. With num. ills. Cloth w.dj. (Middle Eastern Cultures. 16; corner clipped from dj; suppl. in photocopy: glossary) 85,--
- 192. NAUMKIN, Vitaly.** Red wolves of Yemen. (The struggle for independence.) Cambridge, Oleander, 2004. xxix,393 pp. W. frontisp. and 34 ills on plates. Bound w.dustj. (Arabia Past & Present) 40,--
- 193. NAVY PILOT.** Red Sea and Gulf of Aden pilot. London, the Hydrographer of the Navy, 1967. 11th ed. [4],xv,600 pp. With folding map & 82 'views' on 52 plates (= p.509-559). Cloth (N.P.64; slightly worn) - Added: Supplement No.7-1977 to Red Sea and Gulf of Aden pilot. 60 pp. W.2 maps. 120,--
- 195. NIEBUHR, Carsten.** Travels through Arabia, and other countries in the east. Transl.by Robert Heron. Reading, Garnet, 1994 (reprint ed.1792 w.new intr.by R. Bidwell). 2 vol. 8vo. viii,xx,425-xii,437 pp. With 3 folding maps & w.plates. Boards w.dj. (edges foxed) 80,--
- 196. [NIEBUHR,Carsten.] RASMUSSEN, Stig R. (red.)** Den arabiske rejse 1761-1767. En dansk ekspedition set i videnskabs-historisk perspektiv. Copenhagen, Muksgaard, 1990. Folio. 414 pp. With 170 plates, portraits & (folding) maps, color and b/w. Cloth w.dj. in slipcase. (slipcase sl. foxed and spotted) 200,--
¶ *Sumptuous work on the results of the scientific results of Niebuhrs expedition, lavishly illustrated.*
- 197. NINI, Yehuda.** The Jews of the Yemen 1800-1914. Chur, Harwood Academic, 1991. xii,256 pp. Bound. 38,--
- 198. NYROP, Richard F. (ed.)** The Yemens: country studies. Washington, US Government, 1986. xxvi,376 pp. W.ills.& maps. Bound (Area Handbooks US.Army; sl.used library copy) 18,--
- 199. O'BALLANCE, Edgar.** The war in the Yemen. London, Faber and Faber, 1971. 218 pp. Cloth w.dj. 24,--
- 200. PALGRAVE, William Gifford.** Personal narrative of a year's journey through Central and Eastern Arabia (1862-63). London, Macmillan, 1873. 7th ed. Sm-8vo. ix, 427 pp. With 3 folding plans (of Ha'yel, Riad, the palace in Riad, and Hofhoof), author's portrait on the title, and a loose coloured fold.map. Or. green cloth. (binding a bit worn, map sl.dam.and frayed) 80,--
¶ *First published in 1865-1866, this narrative was reprinted in abridged form several times. Palgrave (1826-188), when a Jesuit priest, crossed, disguised as a Syrian physician, the Arabian peninsula in 1862, from Djowf in the Northwest via Riadh to Oman, ending in Muscat. He later renounced catholicism and served in the British foreign service.*
- 201. PALUCH, Marta. (ed.)** Yemeni voices: women tell their stories. Ills.by Amnah Al-Nassiri. Sanaa, The British Council, 2001. [vi],319 pp. Pbk. 20,--



- 194. NIEBUHR, C.** Beschryving van Arabie, uit eigene waarnemingen en in't land zelf verzamelde narigten. **With: J.J.MICHAËLIS.** Vragen aan een gezelschap van geleerde mannen. Amsterdam, S.J. Baalde & Utrecht, J.van Schoonhoven, 1774. 4to. (27,8x21 cm.). [vi],xxxii,[i],408, [14], [1blank leaf] - xlvi,270,[2] pp. With engraved title-page, 24 (partly folding, a few coloured) maps and views, including long folding map of the Red Sea (80x 23cm), a folding genealogical table of the rulers of Sana; and the large map (55x37cm) of Yemen, coloured in outline. Half calf with morocco title-shields. (boards, board edges, corners chafed; ink stain on title-page (and adjacent pages); a few pages lightly (water-)stained; tear in large map repaired with scotch tape; a few plates a bit foxed along the fold.edges) - Very good, complete copy, with ample margins. - (*Tiele 795*) 2.200,--

202. PARFITT, Tudor. The road to redemption. The Jews of the Yemen 1900-1950. Leiden, Brill, 1996. xii, 299 pp. With 2 maps & 8 plates. Cloth w.dj. (Brill's Series in Jewish Studies 17) 120,--

203. PEARN, Norman S. & Vernon BARLOW. Quest for Sheba. London, Nicholson & Watson Ltd., 1937. 258 pp. With frontisp. and 14 plates. Cloth. (cloth sl.used) 22,--

204. PERSIAN GULF. Geographical maps and historical documents on the Persian Gulf. On the occasion of the International Conference on the Persian Gulf, Tehran, 20-22 November 1989. [Tehran], Shaab Geographic & Drafting Inst., [1989]. Folio. 162 pp. W. num. ills. and plates (incl. 5 coloured plates). Wrappers. (wrapper used and worn) - in English & Persian. Covers Antiquity, Muslim Cartographers, the Middle Ages, the Renaissance. 65,--

205. PETZET, Michael & Wolf KOENIGS. (eds) Sana'a, die Restaurierung der / The restoration of the Samsarat al-Mansurah. Beitr.von / Contr.by Abdul Rahman al-Haddad; Abdul Hakim al-Sayaghi, Jan Martin Klessing; Wolf Koenigs; Michael Petzet; Shabbir Siddiquie. München, 1995. 4to. 121 pp. Wrappers. - auf Deutsch / in English (intr. and one contribution also in Arabic) 18,--

206. PHELPS GRANT, Christina. The Syrian desert. Caravans, travel and exploration. London, Black, 1937. xv, 410 pp. With 16 plates (incl. frontisp.) and 4 maps (3 fold.). Cloth. (front board sl. creased; provenance: ms.entry on fly-leaf: A. [or H.] der Weduwen, Baghdad 1955) 35,--

207. PHILBY, H.St.J.B. Arabian days. An autobiography. London, Robert Hale, 1948. xvi, 336 pp. With 49 plates. Cloth. (second impression; no dustjacket) 50,--



10. AL FARSHA, THE LAST CAMP IN THE GREAT DESERT BEFORE REACHING WATER NEAR SULAYIL.

208. PHILBY, H.St.J.B. The Empty Quarter, being a description of the Great South Desert of Arabia known as Rub' al Khali. London, Constable & Co., 1933. xxiv, W. 47 ills. on 32 plates and 3 fold.maps. Cloth. (very small tear in 1 map along the fold. lines) - *Frontispiece: photograph of the Wabar craters.* 120,--

209. PHILBY, H.St.J.B. Sheba's daughters, being a record of travel in Southern Arabia. With an appendix on the rock inscriptions by A.F.L.Beeston. London, Methuen, 1939. Large 8vo. xix, 485 pp. With 47 plates & large folding map. Cloth. (slightly used, spine slightly darkened; some damage to top of spine) - First edition. 65,--

210. PHILBY, H.St.J.B. The Queen of Sheba. Intr.G. de Gaury. London, 1981. Large 8vo. 141 pp. W.num.ills. Bound w.dj. 18,--

211. PHILBY, H.St.J.B. Halévy in the Yaman. Extract from the Geographical Journal, Sept.1943, p.116-124. Cloth. 12,--

212. PHILBY, H.St.J.B. Arabian jubilee. (50 years rule of king Abdul-Aziz Ibn Saud of Saudi-Arabia) London, Robert Hale, 1952. xiv, 280 pp. With map & 31 plates. Cloth (cover sl.spotted & sl.used; parts of the dustjacket pasted on flyleaves; Dutch paper clippings relating to the death of king Ibn Saoud added in pocket at the rear) 75,--

213. PHILBY, H.St.J.B. The land of Sheba. Extract The Geographical Journal, July 1938. p.1-21 & August 1938 p.107-132. With 2 folding (1 large) maps & 14 plates. New half-cloth. 60,--

214. PHILLIPS Carl. (ed.) A voyage to Arabia Felix (1708-1710); A journey from Mocha to Muab (1711-1713); A narrative concerning coffee; An historical treatise concerning coffee; by Jean de la Roque; An account of the captivity of Sir Henry Middleton at Mocha by the Turks in 1612. W.New travels in Arabia Felix (1788) by M.Cloupet. Ed.(in facs.) w.intr.& bibliography. Cambr., 2004. xliii, 396 pp. Wills. Bd.w.dj. 35,--

215. PIERAGOSTINI, Karl. Britain, Aden and South Arabia. Abandoning empire. New York, 1991. xiv, 265 pp. W.2 maps. Cloth w.dj. (spine dj. a bit faded) 70,--

216. PLATE, William. Geographical and historical remarks on the province of Hadhramaút, with a review of the introduction of Christianity into southern Arabia and China. Extract from Papers read before the Syro-Egyptian Society, vol.1, no.1, 1845, p.101-123. W.fold.map. New half cloth binding (missing: title of the article, map sl. trimmed on one side; map repaired) 60,--

217. PLAYFAIR, Robert L. A history of Arabia Felix or Yemen, from the commencement of the christian era to the middle of the 19th century, including an account of the British settlement of Aden, w.intr. chapters on the geographical development and the different regions of Yemen (etc.) Amsterdam, Philo, 1970 (reprint ed.1859). xii, 194 pp. W. 1 fold.map. Cloth. 25,--

218. POTTER, Jennifer. The long lost journey. London, 1989. [x], 179 pp. Bound w.dustj. (dustj.sl. used; ex libris R.M. Burrell on paste-down) - *The search of Elinor Grace in 1910 for the legendary capital of the Queen of Sheba, Mareb.* 15,--

219. PRIDHAM, B.R. (ed.) Contemporary Yemen: politics and historical background. Exeter, Centre for Arab Gulf Studies, 1984. x, 276 pp. W. frontisp. and 6 ills. Bound w.dustj. 15,--

220. PRITZKAT, Thomas. Stadtentwicklung und Migration im Südjemen. Wiesbaden, Reichert, 2001. 4to. xvi, 168 Ss. Mit 31 Fig., und 15 Abb. auf Tafeln. Broschiert. (Jemen-Stud.16) 32,--

221. QAT. Report of the Qat Commission of Inquiry 1958. Aden, the Government Printer, (1958). [iv], 23 pp. (very good copy) - *A total ban was imposed on import and possession of qat in Aden from April 1957. The commission recommends the ban to be lifted and trade be regulated accompanied by discouraging propaganda.* 60,--

222. QUTB AL-DIN AL-NAHRAWALI AL-MAKKI. Lightning over Yemen, a history of the Ottoman campaign (1569-71), being a transl. from the arabic of Part III of al-Barq al-Yamani fi al-Fath al-Uthmani, as published by Hamad al-Jasir. Transl. w. intr. by C. Smith. London, 2002. xiii, 226 pp. W.32 plates and ills. in the text. Bound w.dustj. (Libr.of Ottoman Stud.3) 75,--

223. RATHJENS, Carl & Hermann von WISSMANN. Sanaa. Offprint from Zeitschrift der Gesellschaft für Erdkunde, Berlin, 1929, Nr.9-10, p.329-353. W.6 ill. & fold. map in rear pocket. ("Überreicht vom Verfasser"). 40,--

224. RATHJENS, Carl. Jewish domestic architecture in San'a, Yemen. With intr.& appendix on 17th cent.documents by S.D. Goitein. Jerusalem, 1957. 80 pp. W. 39 fig.& 20 ill.on pl. Wrappers. (Israel Oriental Soc.7) 75,--

225. RAWSON, Rawson E. European territorial claims on the coasts of the Red Sea and its southern approaches, in 1885. Extract from Publ.Royal Geographical Society, Febr.1885, p.93-120. With folding map. Loose in new wrappers. (inner margins sl.damaged; map foxed) 38,--

226. REILLY, Bernard. Aden and the Yemen. London, H.M. Stationery Office, 1960. vi,82 pp. Pbk. (Colonial.4; small tear in wrapper; sl.used) 18,--

227. RIHANI, Ameen. Around the coasts of Arabia. London, Constable & Co, 1930. xi,364 pp. With 32 plates. Library-cloth. (library copy; thumbed, used) - first edition. 120,--
¶ *Journeys to Hodeida, the Hijaz, Kuwait, Bahrain, Aden and Lahij. "In Hodeida, Rihani paid great attention to the religious activities in the city and witnessed a special ceremony for the founder of the Mirghaniyah, one of the local sufi orders." (Auchterlonie 181)*



228. RIHANI, Ameen. Arabian peak and desert. Travels in Al-Yaman. London, Constable & Co, 1930. ix,280 pp. With 24 plates. Orig.cloth (some foxing, sl. used) 150,--
¶ *Trip from Aden to Sanaa. "He was particularly interested in the Zaydi sect of Islam... in how the Imam rules his people and in the general economic state of the country." (Auchterlonie 180)*

229. ROBINSON, J.B.D. Coffee in Yemen, a practical guide. Sanaa, Abu Ayman, 1993. viii,87 pp. With 32 ills on 16 plates. Wrappers. (small tear in front wrapper; sl.used copy) 30,--
¶ *"...for use in: Rural Development Project Al-Mahwit Province. It covers seedling production, field planting, pruning, weeding, irrigation... As a teaching manual, it cannot be bettered."*

230. ROHNER, Gotfried & Heinz Rudolph ROHR. Yemen. Land am "Tor der Tränen." Kreuzlingen, 1979. 4to. 287 Ss. Mit 104 Farbbilder. Leinen mit SU. 20,--

233. RUTGERS, Antonius. (ed.) Historia Jemanae sub Hasano Pascha, quam e codice ms. arabico bibliothecae academiae Lugduno-Batavae. Ed.(latine) atque annotatione et indice geographico instruxit. Leiden, Luchtmans, 1838. 4to. xii,219 pp. New wrappers. (uncut) * 250,--
¶ *"... translation into Latin, of an Arabic history of the reign of Ottoman governor Hasan Pasha in Yemen in the 16th century, written by his contemporary, Amir ibn Muhammad al-Ru'ami. The original work is entitled al-Rawd al-hasan fi akhbar sayir mawlana sahib al-sa'adah al-Basha Hasan fi ayyam wilayahih bi-iqlim Yaman ... Pasha was one of the most successful Ottoman governors of Yemen. His mission was to restore Yemen to firm Ottoman control and maintain peace against rebellious local rulers... The book contains an index containing descriptions of locations mentioned in the text."(Library of Congress)*



231. ROSS, E.Denison. The Portuguese in India and Arabia between 1507 and 1517; and: 1517-38. 2 extracts from the Journal of the Royal Asiatic Society, Oct.1921, p.545-562, and Jan.1922, p.1-18. 18,--

232. ROSSI, E. L'Arabo parlato a San'a'. Grammatica, testi, lessico. Roma, Istituto per l'Oriente, 1939. Large 8vo. vi,250 pp. Wrappers. (wrappers foxed and sl.used; spine sl.dam; a few pen annotations.) * 48,--

234. RYCKMANS, J. Les inscriptions anciennes de l'Arabie du Sud: points de vu et problèmes actuels. Conférence prononcée a la société Oosters Genootschap, le 15 mars. Leiden, 1973. [iv],(32) pp. Broché. (OG NL.4) 15,--

235. SANGER, Richard H. The Arabian peninsula. Cornell UP, 1954. xiv,295 pp. With frontisp. and 28 ills. on plates, and 2 maps. Cloth. (highlighter marking on fore-edge) 20,--

236. SCHIPPERMANN, Klaus. Ancient South Arabia. From the queen of Sheba to the advent of Islam. Princeton, M.Wiener, 2001. vi,181 pp. W.15 ill.& 1 map. Bound. 24,--

237. SCHMIDT, Dana A. Yemen: the unknown war. London, The Bodley Head, 1968. 316 pp. With 2 maps & 33 ill.on 16 plates. Cloth w.dj. 18,--

238. SCHUMAN, L.O. Political history of Yemen at the beginning of the 16th century: Abu Makhrama's account of the years 907-27 H. (arabic text, transl. & annot.). Groningen 1960. xx,142 pp. W.fold.map & genealogical table. (thesis) 32,--

239. SCOTT, Hugh. In the high Yemen. London, John Murray, 1942. xx,260 pp. With over a 100 photographs [on plates] by the author and E.B. Britton. Cloth. (spine sl.stained) 20,--

240. SERJEANT, R.B. & R.L. BIDWELL. Arabian studies 8. Cambridge UP, 1990. ix,192 pp. W. ills. Cloth. (Oriental Publication 42; top edge foxed) 24,--
¶ *Contents: Jaycox and Karpowicz, A beekeeping project in the Yemen Arab Republic; Chapman, The carving of the rhino Vice-Consul in al-Hudaydah and the subsequent protection of British interests in Yemen 1914-18; Balfour-Paul, The indigo industry of the Yemen; Drech, Guaranty of the market at Huth; al-Zulfa, Omani-Ottoman relations during the reign of Imam Ahmad v. Sa'id 1741-83 (...); Nourallah, The Blunts' road to the Mu'allawat; Farah, Anglo-Ottoman confrontation in the Yemen 1840-9; Myntti, Notes on mystical healers in the Hugariyyah; Mortel, Weights and measures in Mecca during the late Ayyubid and Mamluk periods.*

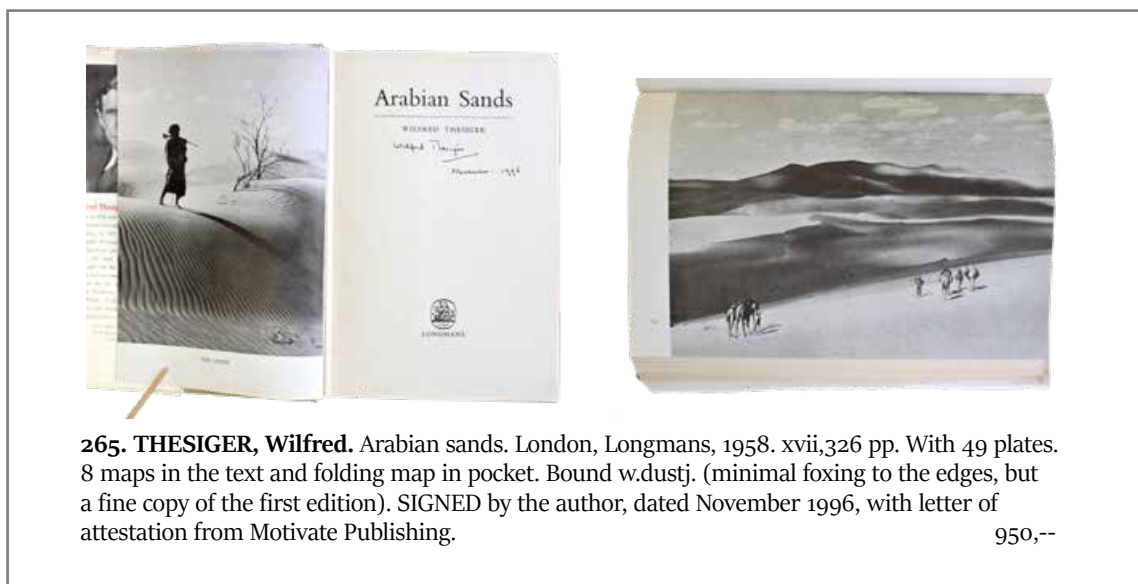
241. SERJEANT, R.B. & Ronald LEWCOCK. (ed.) San'a. An arabian islamic city. London, World of Islam Festival Trust, 1983. 4to. 631 pp. With numerous maps, and b/w and colour photographs in the text. With added large folding map of San'a. Cloth w.dustj. In gilt slipcase. (Nr.1879 of 2000 copies) 290,--

242. SERJEANT, R.B. A Judeo-Arab house-deed from Habban. (With notes on the former Jewish communities of the Wahidi sultanate). Extract Journal of the Royal Asiatic Society, Oct.1953, p.117-131. Wrappers. 10,--

243. SERJEANT, R.B. South Arabian hunt. London, 1976. [v], 143 pp. W.frontispiece, 9 fig. & 18 ills.on plates. Cloth w.dj. - on hunting and hunting disputes in the Hadrami region. 20,--


244. SERJEANT, R.B. The Portuguese off the South Arabian Coast. Hadrami chronicles, with Yemeni and European accounts of Dutch pirates off Mocha in the 17th century. Beirut, Librairie du Liban, 1974. 2nd. corr.ed.. xiv, 233 pp. W. frontisp., 14 plates, and 2 maps (1 folding.). Cloth w.dustj. (dustj.sl.dam.) 75,--

- 245. SHARAFADDIN, Ahmad Hossin.** Yemen. "Arabia Felix". Taiz 1961. 80 pp. With num.ills. & folding genealogical tree of the Imamete dynasty. Wrappers w.dustj. (sl. stained, wrappers slightly damaged) 22,--
- 246. SINCLAIR, Reginald W. (ed.)** Documents on the history of Southwest Arabia. Tribal warfare and foreign policy in Yemen, Aden and adjacent kingdoms, 1920-1929. Salisbury NC., Documentary Publ., 1976. 4to. In 2 vol. [4], xi, 479 pp. Cloth. (collection of despatches, mostly in facsimile, from the U.S. Consul in Aden, August 1921 - May 1929, with intr. & index) - printed in 200 copies. 120,--
- 247. SINKER, Robert.** Memorials of the Hon. Ion Keith-Falconer, late Lord Almoner's Professor of Arabic in the University of Cambridge, and missionary to the Mohammedans of Southern Arabia. Cambridge, Deighton, Bell & Co, 1888. viii, 280 pp. With frontisp., 1 map (Aden) and 1 plate. Cloth. (cloth a bit used) 45,--
- 248. SMITH, G.R., SMART, J.R. & B.R. PRIDHAM. (eds.)** New Arabian Studies 6. Exeter UP, 2004. xxiv, 187 pp. Bound w.dustj. (dustj. very sl. used) - Contents: *Al-Amri, Yemen relations with European countries; Lambourn, Carving and recarving: three Rasulid grave-stones revisited; Onley, The politics of protection in the Gulf: the Arab rulers and the British resident in the nineteenth century; Smith, Indecisive Reactions to the Portuguese by Mamluk and Ottoman Turk; Smith, Three tales from Arabia: story-telling in Ibn al-Mugawir's 7th/13th century guide; Stone, The Maazibah and the Zaranif of Timahah; Yateem, The Muslim qadi and the peasant Bedouin of the Emirates.* 25,--
- 249. SOMERVILLE-LARGE, Peter.** Tribes and tribulations. A journey in republican Yemen. London, Hale, 1967. 187 pp. With map in the text & 8 plates. Bound w.dj. (dj. sl.dam.) 22,--
- 250. STARK, Freya.** Travellers prelude. First part of the autobiography, 1893-1927. London, John Murray, 1951. 2nd. impr. xiii, 346 pp. With 24 plates & map. Cloth w.dj. (dustjacket repaired; small repair to inner front hinge) 24,--
- 251. STARK, Freya.** Beyond Euphrates. Autobiography 1928-1933. London, Murray, 1951. xv, 341 pp. W. 40 plates & map. Cloth w.dj. (very good copy) - First edition. 48,--
- 252. STARK, Freya.** Two months in the Hadhramaut. Paper read at the evening meeting of the (Geographical) Society on 16 Dec 1935. Extract from the Geographical Journal, February 1936, p. 113-126. With 6 plates. New half-cloth. 16,--
- 253. STARK, Freya.** The coast of incense. Autobiography 1933-1939. London, John Murray, 1953. xiii, 287 pp. With map & 22 plates. Bound. - First edition. 18,--
- 254. STARK, Freya.** Dust in the lion's paw. Autobiography 1939-1946. London, John Murray, 1961. xii, 297 pp. With 16 plates. Cloth w.dj. - First edition. 30,--
- 255. STARK, Freya. (phot.)** Rivers of time. Intr. by A. Maitland. Edinburgh, Blackwood, 1982. Large 4to. xxii pp. intr. plus 202 photographs. Cloth w.dustj. 15,--
- 256. STARK, Freya.** A winter in Arabia. London, Murray, 1940. First edition. xii, 328 pp. With 88 ill. on plates & 3 (one folding) maps. Cloth. (front flyleaf sl.dam.) 28,--
- 257. STARK, Freya.** East is West. London, J. Murray, 1945. xii, 218 pp. With num.ills. (photos). Cloth w.dj. (dj.sl.unfresh) 18,--
- 258. STARK, Freya.** An exploration in the Hadhramaut and journey to the coast. W.map & 4 plates. + CATON-THOMPSON, G. & E.W.GARDNER. Climate, irrigation, and early man in the Hadhramaut. W.6 pl. & 2 maps. in: The Geographical Journal, January 1939, p.1-17, & p.18-38. Wrappers. 20,--
- 259. STARK, Freya.** Seen in the Hadhramaut. London, John Murray, 1938. 4to. xxiii, 199 pp. incl. 130 photographs. With map. Cloth with dj. (dustjacket slightly rubbed, price clipped) 75,--
- 260. STARK, Freya.** The southern gates of Arabia; a journey in the Hadhramaut. London, John Murray, 1936. 2nd impression. xii, 328 pp. With 116 photographs on plates. Cloth. (sl. used) 30,--
- 261. STEVENS, G.J.** Report on the country around Aden. Extract Proceedings Royal Geographical Society 1873, p. 295-309. With folding map. (libr.stamps) 20,--
- 262. STONE, Francine (ed.)** Studies on the Tihamah. The report of the Tihamah expedition 1982 and related papers. Harlow, Longman, 1985. Large 4to. xii, 148 pp. Profusely illustrated. Bound w.dustj. 30,--
- 263. SWAGMAN, Charles. F.** Development and change in highland Yemen. Salt Lake City, Univ. of Utah Press, 1988. xviii, 200 pp. W. 14 ill. Cloth w.dj. 22,--
¶ The author lived in Kusma in the Jibal Raymah region, and in Dawran in Anis region, from Jan. 1980 to Dec. 1983.
- 264. THESIGER, Wilfred.** The Ma'dan or marsh dwellers of southern Iraq. in: Royal Central Asian Journal, January 1954, p.4-25. With map in the text. Wrappers. 30,--




265. THESIGER, Wilfred. Arabian sands. London, Longmans, 1958. xvii, 326 pp. With 49 plates. 8 maps in the text and folding map in pocket. Bound w.dustj. (minimal foxing to the edges, but a fine copy of the first edition). SIGNED by the author, dated November 1996, with letter of attestation from Motivate Publishing. 950,--

- 266. THESIGER, Wilfred.** A journey through the Tihama, the 'Asir, and the Hijaz mountains. extr. The Geographical Journal, 1947, p.187-200. With 4 pl. & loose coloured folding map. New wrappers with clasp. 24,--
- 267. THESIGER, Wilfred.** Across the Empty Quarter. Extract from The Geographical Journal, Jan.-March 1948., p.1-21. With 4 plates & 2 large loose folding maps. New wrappers. - *Journey 1946/47 from Salala on the Arabian Sea to Liwa near the Trucial coast, back by western Oman and the Jaddat al Harasis, and then through the northern Mahra country to Mukalla* 35,--
- 268. THESIGER, Wilfred.** The marsh Arabs. London, Longmans, 1964. xiii,242 pp. With 3 maps in the text & 109 ill. on 64 plates. Cloth w.dj. (top edge foxed) - Very good copy of the first edition. 65,--
- 269. THESIGER, Wilfred.** Desert, marsh and mountain. The world of a nomad. London, Collins, 1979. 1st ed. 4to. 304 pp. Profusely illustrated. Bound w.dustj. 25,--
- 270. THESIGER, Wilfred.** Desert borderlands of Oman. Extract from The Geographical Journal, Oct.-Dec.1950, p.137-171. W.map in the text and 8 plates. New cloth, gilt title. 50,--
- 271. THESIGER, Wilfred.** A further journey across the Empty Quarter. Extract from The Geographical Journal, Jan.-June 1949. p.21-46. W.6 plates & folding map. New cloth, gilt title. wrappers. - *Journey through the western and northern Rub'al Khali, Nov.1947-May 1948.* 45,--
- 272. THESIGER, Wilfred.** The marshmen of southern Iraq. Extract from the Geographical Journal, Sept.1954, p.272-281. W. map in the text and 12 plates. Loose in new wrappers. 24,--
- 273. THESIGER, Wilfred.** A new journey in southern Arabia. Extract: The Geographical Journal, Oct.-Dec. 1946, p.129-145. With 6 pl.& large folding map (44x 64 cm.). New cloth. 48,--
¶ *Thesiger's first camel expedition, from October 1945 to February 1946, through the southern Rub' al Khali.*
- 274. THOMAS, Bertram.** Arabia Felix: across the Empty Quarter of Arabia. With foreword by T.E.Lawrence, appendix (racial characters of the Southern Arabs) by Arthur Keith, and zoological appendix by William Th.Calman. London, Jonathan Cape, 1932. L-8vo. xxxi,397 pp. With 61 plates, ills.in the text & large folding map of the Empty Quarter at the rear. Original buckram. (front cover sl. toned, back cover slightly scratched; very good copy of the first edition) - *Provenance: Armorial bookplate of Arthur Garrard.* 240,--
¶ *The famous crossing of the Rub' al Khali (Empty Quarter) in the winter of 1930 from Salala in Dhurar to Doha in Qatar.*
- 275. THOMAS, Bertram.** The south-eastern borderlands of Rub' al Khali. / A camel journey across the Rub' al Khali. / A journey into Rub' al-Khali - the Southern Arabian desert. (Papers read at the Evening Meetings 3 Dec.1928, 18 May 1931 & 2 June 1930). 3 Extracts: The Geographical Journal, March 1929. p.193-215. With 1 large folding map & 6 plates. & Sept.1931. p.209-242. With 1 large folding map & 6 plates. & January 1931, p.1-3760. With 1 folding map & 6 plates. In private cloth binding. (library stamps) 75,--
- 276. THOMAS, Bertram.** Alarms and excursions in Arabia. Pref. by A.T. Wilson. London, Allen & Unwin, 1931. 296,[3] pp. W. 42 ills. on 25 plates; and 4 maps. Cloth. (cloth a bit soiled; first/last pages a bit foxed) 26,--
- 277. THOMAS, Bertram.** The Arabs. The life-story of a people who have left their deep impress on the world. London, Thornton Butterworth, 1937. 372 pp. W. frontisp. (portrait), and 24 ills. on 18 plates, and 4 maps (1 fold.). Cloth. (binding, edges and first pp. a bit foxed; back of dustj. tipped in) - Dedication [by a J.N. Michels?] on flyleaf, Calcutta, October 1938. 28,--
- 278. TIBBETTS, G.R.** Arabia in early maps. A bibliography of maps covering the Peninsula of Arabia, printed in Western Europe from the invention of printing to the year 1751. Napoli, Falcon / New York, Oleander, 1978. 175 pp. With 22 illustrations (Frontisp. and (coloured) maps). Bound w.dustj. 70,--
¶ *"Each map is thoroughly described bibliographically as well as cartographically." (Auchterlonie 80)*
- 279. TOBI, Yosef.** The Jews of Yemen. Studies in their history and culture. Leiden, Brill, 1999. x,302 pp. Cloth w.dustj. (Études sur le Judaïsme Médiéval 21) 58,--
- 280. TOY, Barbara.** The highway of the three kings. Arabia - from south to north. London, 1968. xii,188 pp. With map & 16 plates. Cloth w.dustj. (dustj. sl.dam., price clipped) 45,--
¶ *Barbara Toy travelled the old incense road from Mukalla, via Seyuin, Bisha, Jeddah, and further to Aqaba.*
- 281. TREAT, Ida.** Pearls, arms and hashish. Pages from the life of a Red Sea navigator, Henri de Monfreid. Collected and written down. New York,Coward-McCann, 1930. xxv,356 pp. With 15 plates. Cloth (cover sl.spotted and spine sl.used) 32,--
- 282. TREVASKIS, Kennedy.** Shades of amber, a South Arabian episode [c. 1951-1967]. London, Hutchinson, 1968. xv,256 pp. Cloth w.dustj. (dustj.a bit used) 45,--
¶ *"Trevaskis does a skillful job of leading the reader along the intricate paths of tribal politics and shifting Whitehall policies ... presenting the views of his adversaries -both Arab and British- with apparent objectivity... Shades of Amber is a personalized... view of the characters and events that shaped the South Arabian crisis of 1967." (Middle East Journal 1968, 22/4, p. 530)*
- 283. UM, Nancy.** The merchant houses of Mocha. Trade and architecture in an Indian Ocean port. Seattle, UWP, 2009. xiii, 270 pp. W.num.ills. Pbk. 25,--
- 284. VAN BEEK, Gus W.** Hajar Bin Humeid: investigations at a pre-islamic site in south Arabia. W.135 plans & fig.& 69 pl. Baltimore, Johns Hopkins, 1969. 4to. xx,421 pp. With 135 plans & ills.& 69 plates. Bound. 55,--



285. VARTHEMA. The itinerary of Ludovico di Varthema of Bologna from 1502 to 1508. As translated from the original Italian edition of 1510, by John Winter Jones in 1863 for the Hakluyt Society. With a discourse on Varthema and his travels in Southern Asia by Richard Carnac Temple. London, 1928. 4to. lxxxv, 121 pp. With 5 maps & 2 plates. Orig.cloth. (printed on Japon Vellum, unnumbered copy; binding slightly spotted) 60,--



286. WALKER, Jonathan. Aden insurgency. The savage war in South Arabia 1962-67 Staplehurst, Spellmount, 2005. xx,332 pp. W.8 plates. Bound w.dustj. 22,--

287. WALLIN, George. Aug. Notes taken during a journey through part of Northern Arabia, in 1848. Extract from the Journal of the Royal Geographical Society, 1850, p.293-344. With folding map. New wrappers with clasp. 75,--

¶ *The Finnish explorer Wallin (1811-1852) was the first European to visit the town of Teima. "Wallin was one of the most efficient European observers who ever travelled in the peninsula ... and seems to have been able to make notes of everything he saw."* (Kiernan p.231)

288. WATERFIELD, Gordon. Sultans of Aden. London, John Murray, 1968. xiii,267 pp. Cloth w.dustj. 24,--
 ¶ *The dramatic story of Captain Haines of the Indian Navy, who governed Aden from 1839 to 1854.*

289. WAVELL, A.J.B. A modern pilgrim in Mecca, and a siege in Sanaa. London, Constable, 1913. 2nd impr. 8vo. ix,343 pp. With 7 plates & folding map in rear pocket. (binding slightly used and slightly spotted) 100,--
 ¶ *With eye-witness account of the siege of Sana'a by the Zaidite tribes in 1911.*

290. WEIR, Shelagh. Qat in Yemen. Consumption and social change. London, British Museum, 1985. 191 pp. With map & 30 ill. Pbk. 22,--

291. WELLSTED, J.R. Narrative of a journey from the tower of Ba-'l-haff, on the southern coast of Arabia, to the ruins of Nakab al Hajar., in April 1835. Extract from the Journal of the Royal Geographical Society 1837, p.20-34. With folding map. New covers. (small stamp) 40,--

292. WELLSTED, J.R. Travels in Arabia. (I.Oman and Nakb el Hajar. II.Sinai; Survey of the Gulf of Akabah; Coasts of Arabia and Nubia). Graz, 1978 (repr. ed.1838 with intr.by F.Scholz). 2 vol. 8vo. xxiii*,xvi,446-x,472 pp. With 5 maps & 5 plates. Cloth w.dj.(Quellen z.Entdeckungsgesch.u.Geographie Asiens 8) 80,--

293. WENDRICH, W, H.BARNARD & R.BRIDGMAN. Report of the Baynun mapping project, Yemen 1998. Leiden, 1999. 99 pp. With 67 fig. & loose folding map of Thawban (80x50 cm.). Wrappers. 20,--

294. WENNER, Manfred W. Modern Yemen, 1918-1988. Baltimore, Johns Hopkins, 1968. 2nd printing. 257 pp. Cloth w.dustj. (corner clipped from dustj.) 18,--

295. WILKINSON, John C. Arabia's frontiers: the story of Britain's boundary drawing in the desert. London, Tauris, 1991. xxxix,422 pp. W.10 maps. Bound. 75,--

296. WISSMANN, Hermann von. Zur Archäologie und antiken Geographie von Südarabien. M.14 Abb.,4 Taf.& 3 Krt. Istanbul 1968. 4to. vi,119 Ss. With 14 ill., 4 plates & 3 maps. Wrappers. (Ned.Hist.-Arch.Inst.24) 40,--

297. WRANIK, Wolfgang. (Hrsg.) Sokotra. Mensch und Natur. Wiesbaden, Reichert, 1999. Gr-4to. xxii,258 pp. W. 377 b/w.ill.& 24 col.plates. Bound. (Jemen-St.14) 45,--

298. YAHIA IBN EL-HUSSEIN. Ghayat el-amani fi Akhbar el-kutr el-Yemani. (Ghayat al-amani fi akhbar al-qutr al-Yamani) Ed.with intr., annotations and indices by Said Abd el-Fattah Ashour. Cairo 1968. In 2 vol. 4to. 962 pp. Wrappers. (completely in arabic; some use; some waterstaining) * 150,--

299. YEMEN ARAB REPUBLIC. Final report on the airphoto interpretation project of the Swiss Technical Co-operation Service, Berne, carried out for the central planning organisation, San'a' Zürich, 1978. 2 parts in 1. xx,164,231 pp. W.num. ill: photos, (fold.) maps, tables etc. Wrappers. (binding sl. used; name on title; upper corner last pp. and wrappers bumped; LACKING the 8 loose maps) - in 2 parts: Countrywide findings and regional surveys. The major findings of the population and housing census of february 1975 and the results of the supplementary demographic and cartographic surveys done in the districts of Turbah, Jabal 'Iyal Yazid, Alluhayyah and the Mashriq of Yemen. * 45,--

300. YEMEN SOCIALIST PARTY. Proceedings of the first congress of the Yemeni Socialist Party. Aden 11-13 October 1978. Moscow, Progress, 1979. 286 pp. Bound w.dj. 48,--
 ¶ *The Yemeni Socialist Party was the result of a merger of different revolutionist movements in North and South Yemen, led by Abdel Fattah Ismail. (until 1980) It was the ruling party in South Yemen until the unification in 1990.*

301. ZWEMER, Samuel M. Arabia: the cradle of Islam. Studies in the geography, people and politics of the peninsula with an account of Islam and mission-work. Intr.by James S. Dennis. Edinburgh & London, Oliphant et al., (1900?). 2nd rev.ed. [vi],437 pp. With ill., 15 plates, 2 maps & 1 coloured folding map at the rear. Cloth. (binding used and stained; first 20 pp.upper margin water stained; picture of bedouin woman pasted on verso half-title). With ms.dedication on first blank by W.Sikemeier to his son Jonas, dated 17 Jan.1904. 85,--
 ¶ *Samuel Marinus Zwemer (1867-1952), was an American Reformed missionary and traveler from Dutch descent. He was a member of the Arabian Mission and missionary at Busrah, Bahrein, and at other locations in Arabia from 1891 to 1905.). Zwemer is the founder of American Mission Hospital in Bahrain. According to Ruth A. Tucker, Ph.D., Samuel Zwemer's converts were "probably less than a dozen during his nearly forty years of service" (Wikipedia).*

APPENDIX

- 302. BUTLER, Capt.S.S.** Baghdad to Damascus via El Jauf, Northern Arabia. Extract from *The Geographical Journal*, May 1909, p.517-535. With 7 ill.in the text & folding map (25x44 cm.) Loose in modern wrappers. (tear in map) 38,--
- 303. DOUGHTY, C.M.** Travels in north-western Arabia and Nejd. Extract from *Proceedings of the Royal Geographical Society*, July 1884, p.382-399. With folding map (45x50 cm.). Loose in modern wrappers. 95,--
- 304. MACRO, Eric.** Bibliography on Yemen and notes on Mocha. Coral Gables, Univ.of Miami Press, 1960. 4to. vii,63 pp. Wrappers. (used) 36,--
- 305. PHILBY, H.Stj.B.** Jauf and the North Arabian desert. & Maj. A.L.HOLT. The future of the North Arabian desert. Extract from the *Geographical Journal*, Oct.1923, p.241-259 & p.259-271. With folding map (33x57 cm.) Loose in modern wrappers. (last page in photocopy) 30,--
- 306. PHILBY, H.Stj.B.** Two notes from central Arabia. (The pools of Aflaj & The Qariya ruin field) Extract from the *Geographical Journal*, June 1949, p.86-93. With folding map (32,5x18 cm.) Loose in modern wrappers. 25,--
- 307. PHILBY, H.Stj.B.** Rub' al Khali: an account of exploration in the Great South Desert of Arabia. Extract from the *Geographical Journal*, January 1933, p.1-26. With 21 ills.on plates & 1 folding map (38x35 cm.) Loose in modern wrappers. (soiled, tears in map) 45,--

COLOPHON

Antiquariaat Brinkman

- Since 1954 -
Frank Rutten; Joanna Rozendaal

Catalogue 526 - Summer 2021:

The Ruud Verkerk Collection on Yemen

Orders via our website or by e-mail only:
info@brinkmanbooks.nl / info@antiquariaatbrinkman.nl

Singel 319
1012 WJ AMSTERDAM
The Netherlands

Business hours:
Tuesday - Friday 10.00 - 17.00
Saturday 11.00 - 17.00

All books are complete, sewn, octavo size
and in good condition, unless otherwise stated.

Prices are in Euro (EUR). (No VAT charged).
Postage extra.
VISA and Mastercard accepted.

Tel. +31 - (0)20 - 623 83 53
www.brinkmanbooks.nl / www.antiquariaatbrinkman.nl



ANTIQUARIAAT BRINKMAN

SINGEL 319 - 1012 WJ AMSTERDAM

THE NETHERLANDS