

***GERT JAN BESTEBREURTJE
RARE BOOKS***

CATALOGUE 213 – THE POLAR REGIONS



GERT JAN BESTEBREURTJE

Rare Books

Langendijk 8, 4132 AK Vianen

The Netherlands

Telephone +31 - (0)347 - 322548

E-mail:

info@gertjanbestebreurtje.com

Visit our Web-page at

<http://www.gertjanbestebreurtje.com>



CATALOGUE 213 THE POLAR REGIONS

Prices are quoted in euro, for clients within the European Community
9 % VAT will be added to the prices.


Illustration on cover no. 128 *The Endurance* stuck in the ice.





- 1 **ABDELOUAHAB, Farid.** Ontdekkers van het eeuwige ijs. Vijf eeuwen poolreizen in reisjournalen. Met een voorwoord van Jean-Louis Étienne. Zutphen, Walburg, 2007. Boards, with dust-jacket. With many coloured illustrations. 224 pp. € 25,00

Discoverers of the eternal ice. Five centuries of polar journeys in travel journals.



- 2 **ALEXANDER, Caroline.** De *Endurance*. Shackletons legendarische expeditie naar de Zuidpool. Vertaald door Inge Kok. Amsterdam, Antwerpen, Atlas, 1998. 4to. Half cloth, with dust-jacket. With many photographic illustrations. (10), 214 pp. € 25,00

Endurance. Shackleton legendary Antarctic expedition.

Roald Engelbregt Gravning AMUNDSEN (1872-1928) Norwegian polar explorer



- 3 **AMUNDSEN, Roald.** Aan de Zuidpool. Roald Amundsen's verhaal. Haarlem, H.D. Tjeenk Willink & Zoon, (1912). 4to. Original printed wrappers. With many photographic illustrations. 64 pp. € 40,00

Gratis-premie op '*De aarde en haar volken*'. - Account of the *Fram* expedition to the South Pole.



- 4 **AMUNDSEN, Roald.** The Amundsen Polar flight. (No pl.), Pathépicture, (1925). 2 photographs. Ca. 20 x 25,5 cm. € 75,00

Marooned on a dangerous ice floe with a hundred miles of the North Pole, the intrepid explorers faced starvation and death for 24 days. - The explorers in a last desperate effort to leave the Polar region, chip the ice for a plane runway. In 1925 Amundsen flew with Lincoln Ellsworth and four others to 87 ° 44 'north in two aircrafts. It was the most northerly latitude ever reached by airplanes. - *Fine*.

- 5 **AMUNDSEN, Roald.** Een nieuwe Pool-expeditie van Amundsen. Roald Amundsen, de beroemde Poolreiziger, aan boord van het schip '*Maud*', waarmee hij thans een Noordpool-expeditie gaat ondernemen. Wereldkroniek, Jrg. 25, no. 22. Augustus 1918. Folio. With photographic illustrations. € 35,00




6 **AMUNDSEN, Roald.** Mijn leven als ontdekkingsreiziger. Geautoriseerde vertaling van F.L.V. Julien. Leiden, A.W. Sijthoff, 1931. Half cloth, pictorial frontboard. With photographic plates. 224 pp. € 35,00
 Dutch translation of *My life as an explorer*. New York 1927.



7 **AMUNDSEN, Roald.** Mijn Noordpoolvlucht. Uit het Noorsch vertaald door Remko ter Laan. Utrecht, W. de Haan, (1925). Original pictorial wrappers, uncut. With ca. 100 photographic plates. 276 pp. € 45,00

First Dutch edition; first published in Oslo in 1925 Amundsen-Ellsworth polflyvning. - Narrative of the Amundsen-Ellsworth North Polar Flight, 1925, for purpose of exploring by air the unknown region between Svalbard and the North Pole. - *A fine copy.* - *Arctic Bibl.* 408.



8 - - . **The same work.** Original cloth. - *A fine copy.* € 45,00




9 **AMUNDSEN, Roald.** De Noor Roald Amundsen, de ontdekker van de Zuidpool, gekiekt in de onmetelijke vlakten van het Poollandschap. Issue of HET IDEEAAL der geillustreerde bladen. Jrg. 8, no.12. 1912. Wrappers with illustration of Amundsen and 2 illustrations of the *Fram*. Added: DE DAG. Onpartijdig morgenblad. 3 issues dealing with Amundsen. 1940-1941. € 35,00



- 10 **AMUNDSEN, Roald.** De Noordwestelijke doorvaart. Uit Roald Amundsen's verhaal van zijn pooltocht met de *Gjøja*, van 1903 tot 1907. (No pl., 1909). 4to. Wrappers. With photographic illustrations. (19) pp. € 18,00

Offprint *De Aarde en haar volken*.



- 11 **AMUNDSEN, Roald.** Roald Amundsen's *Belgica*-dagboek. De eerste Belgische Zuidpoolexpeditie. Tekstbezorging en inleiding van Hugo Decler. Antwerpen, Baarn, Hadewijch, 1998. Pictorial wrappers. 230 pp. € 18,00

Roald Amundsen's *Belgica* diary, written during the first Belgian South Pole expedition.



- 12 **AMUNDSEN, Roald.** De verovering van de Zuidpool (1910-1912). Ingeleid door Boudewijn Büch. Met een voorwoord van Fridtjof Nansen. Vertaald door J.M.A.G. Hendriks. Amsterdam, Maarten Muntinga, 1987. Boards, with dust-jacket. With plates. 222 pp. € 18,00



- 13 **AMUNDSEN, Roald & Lincoln ELLSWORTH.** De eerste vlucht over de Noordpool. Vertaald door Louis Blok. Amsterdam, H.J.W. Becht, (1926). Cloth. With ca. 120 photographic illustrations. 282 pp. € 35,00

First published in Oslo in 1926: *Den Første flukt over Polhavet*. - Narrative of the Amundsen-Ellsworth-Nobile North Polar Flight, 1926, in the airship *Norge*. The first North Pole flight from King's Bay, West Spitsbergen, over the North Pole to Teller, Alaska. - *Arctic Bibliography* 410.



- 14 - - . **The same work.** Cloth, with dust-jacket. - *A fine copy.* € 45,00



- 15 **ANDERSON, Johann.** Beschryving van Ysland, Groenland en de Straat Davis. Uit het Hoogduits vertaalt door J.D.J. waar by gevoegt zyn de verbeteringen door Niels Horrebow. Amsterdam, Jan van Dalen, 1756.
2 volumes in 1. 4to. Contemporary mottled calf, spine richly gilt (upper front hinge sl. splitting). With fine engraved frontispiece, folding map and 5 engraved plates (2 folding depicting whales). (16),286,(6); (8),158 pp. € 2750,00

Second and best edition; first posthumously published in Hamburg in 1746 *Nachrichten von Island, Grönland und der Strasse Davis*. - 'Anderson's detailed account of the arctic regions was immediately accepted and highly regarded. It was followed the next year by a second German edition, then by Danish, Dutch, English, and French editions' (*Ingalls 446*). The first part contains an account on whaling and a Danish-Dutch-Greenland vocabulary and grammar. The second part by Niels Horrebow contains the corrections and an extensive description of Iceland's natural history. The description of Davis Street makes this book also an important Americanum. - (Age-browned). - *A nice copy with the bookplates of F.C. Koch and Isaac Meulman.*
Tiele 39; Cat. NHSM I, p.301 (German ed. only); Muller, America, p.69; Sabin 1407; Jenkins p.75; Allen 233.



- 16 **ANDRÉE, Salomon August.** Met 'De Adelaar' naar de Pool met S.A. Andrée, Nils Strindberg en Knut Fraenkel. Uitgegeven naar aanleiding van Andrée's pooltocht in het jaar 1897, naar aantekeningen, gevonden op het Witte Eiland, in den zomer van 1930 .. door het Zweedsch Anthropologisch en Aardrijkskundig Genootschap. Vertaald door Louis Blok. Amsterdam, H.J.W. Becht, (1930). 8vo. Cloth, with dust-jacket. With many photographic plates. XII,285 pp. € 65,00

Firts Dutch edition. - Andrée's Arctic balloon expedition of 1897 was an effort to reach the North Pole in which all three Swedish expedition members - Salomon August Andrée, Knut Frænkel, and Nils Strindberg - perished. - *A fine copy.*



- 17 **APOL, Louis- HAAXMAN, P.A.** Panorama Nova-Zembla. Plantage Middellaan, Amsterdam. Geschilderd naar de originele schetsen door de kunstschilder Louis Apol. (No pl., 1896). Original printed wrappers. With folding plate of the panorama. 16 pp. € 95,00

In 1880 the Dutch artist Louis Apol (1850-1936) was part of a scientific expedition to Nova Zembla and spent four months on board the polar schooner *Willem Barents*. This panorama, made

in 1896, was based on his Nova Zembla sketches. It was on display in the Panorama Building in Amsterdam with great success for many years and disappeared from the radar around 1930.



- 18 **ARCTIC BOARD GAME.** Helder's Noordpool-spel. (Zwolle), Helder's Biscuit, (1930). Coloured board game on paper, with game rules, with images of the North Pole. Ca. 44 x 62,5 cm (folds rep.). - Nice. € 95,00




- 19 **ARCTIC PLAYING CARDS.** Playing cards with views from the polar expeditions of Fridjof Nansen, Roald Amundsen and Otto Sverdrup. Oslo, Fram Museum, (ca. 2000). € 25,00
55 playing cards with polar views, in box.



- 20 **ARCTIC.** Nederland en het Noordpoolgebied. Rotterdam, Maritiem Museum, 1958. Wrappers. With illustrations. 62 pp. € 15,00


Dutch survey in the Arctic.

Johan Hendrik van BALEN(1851-1921), a prolific writer of children's books on Dutch national history.




- 21 **BALEN, Johan Hendrik van.** De kristallen stad. Wonderlijke avonturen van eene Nederlandsch-Amerikaansche expeditie ter verovering van de Noordpool. Sneek, J.F. van Druuten, (1887). Original illustrated gilt cloth (sl. soiled). With 3 (of) 4 chromolithographed plates by Emrik & Binger. VII,186, (2) pp. € 45,00

De Nederlanders in Oost en West, te water en te land. - (Missing plate added in photocopy).




- 22 **BALEN, Johan Hendrik van.** De kristallen stad. Wonderlijke avonturen van eene Nederlandsch-Amerikaansche expeditie ter verovering van de Noordpool. Sneek, J.F. van Druten, (1887). Original illustrated gilt cloth. With 4 chromolithographed plates by Emrik & Binger. VII,186, (2) pp. € 65,00



- 23 **BALEN, Johan Hendrik van.** De valkeniers. De Nederlandsche walvischjagers van Smeerenburg op Spitsbergen, 1612-1630. Amsterdam, Jan Leendertz, (1884). Original illustrated gilt cloth (spine sl. faded). With 4 chromolithographed plates by Tresling & Co. 182,(8) pp. € 65,00


De Nederlanders in Oost en West, te water en te land. - Dutch whale hunters from Smeerenburg on Spitsbergen.



- 24 **BALEN, Johan Hendrik van.** De scheepsjongen van Willem Barends. De Nederlanders aan de Noordpool, 1894-1897. Amsterdam, Jan Leendertz, (1882). Original illustrated gilt cloth (backcover sl. soiled). With map, facsimile and 4 chromolithographed plates by Braakensiek. 199,(1) pp. € 65,00

De Nederlanders in Oost en West, te water en te land. - Account of Barentsz three expeditions to the far north in search for a

Northeast passage.




- 25 - - . **The same work.** - 2e druk. Amsterdam, Jan Leendertz en Zoon, (ca. 1887). Original illustrated gilt cloth. With map, facsimile and 4 plates. 190 pp. € 45,00



- 26 **BALEN, Johan Hendrik van.** Stuurman Tromp. 2e druk. Alkmaar, Gebr. Kluitman, (1920). Original pictorial cloth. With illustrations by Annie Homan van der Heide. 208 pp. € 35,00

First edition published in Rotterdam in 1879 *Stuurman Tromp: Wonderlijke avonturen en omzwervingen door de Poolzee en Siberië.*



27 **BALSEM, N.C.** Mannen van betekenis in onze dagen. Levensschetsen en portretten. Haarlem, H.D. Tjeenk Willink, 1880.

Original embossed cloth, spine gilt. With 9 tinted lithographed portraits. 381 pp. € 45,00

On Adolf Erik Nordenskjöld, Heinrich Schliemann, Ernst Haeckel, Ferdinand de Lesseps, Giuseppe Garibaldi, a.o. - *Fine*.



28 **BARENTSZ, Willem & Jacob van HEEMSKERCK.** Driehonderd en vijftig jaar geleden: Kerstmis op Nova Zembla. Jacob van Heemskerck & Willem Barents. Amsterdam, 1946. Folio. With coloured pictorial wrappers. With illustrations.


€ 18,00

Special Christmas number of *De Geïllustreerde Pers N.V.*



29 **BARENTSZ, Willem & Jacob van HEEMSKERCK.** Overwintering op Nova Zembla door Heemskerck, Barentsz. en togtgenooten in de jaren 1596-1597. Getrokken uit het journaal van Gerrit de Veer en toegelicht in verband met de bevindingen van den kapitein Carlsen bij zijn bezoek in 1871 van de oude overwinterings-plaats. 's Gravenhage, W.P.van Stockum, 1873. Original printed wrappers. With map and 3 plates. 44 pp. € 95,00


Account of Willem Barents' remarkable wintering on Novaya Zemlya in 1596-1597 after the journal by Gerrit de Veer. Including the results of Captain Carlsen's investigations on the island in 1871. - *Rare*.
Cat. NHSM I, p.308.



30 **BARR, William & Glyndwr Williams. (Ed.).** Voyages to Hudson Bay in search of a Northwest passage 1741-1747. London, 1994-95. 2 volumes. Cloth, with dust-jackets. With 11 maps and 20 plates. XII,333; XV,393 pp. € 45,00

Hakluyt Society, 2nd series, 177-181. - Vol. I: The voyage of Christopher Middleton 1741-1742. Vol. II: The voyage of William Moor and Francis Smith 1746-1747.


31 **BARR, William. (Ed.).** Searching for Franklin: the Land Arctic Searching Expedition. James Anderson's and James Stewart's expedition via the Back River. 1855. London, 1999. 8vo. Cloth, with dust-jacket. With 13 maps and plates. XV,292 pp. € 45,00



Hakluyt Society, 3rd series, 1. - The contribution of Anderson and Stewarr was to pinpoint the site of the tragedy on King William Island of the Franklin expedition, missing in the Arctic since 1845.




32 **BARTHELMESS, Klaus & Joachim MÜNZING.** *Monstrum horrendum. Wale und Walstrandungen in der Druckgraphik des 16. Jahrhunderts und ihr motivkundlicher Einfluss.* (Hamburg, 1991). 3 volumes in box. 4to. With many plates (several in colours). 220 pp. – *Fine.* € 65,00



33 **BAUMGARTNER, Alexander.** *Durch Skandinavien nach St. Petersburg.* 3. Auflage. Freiburg, Herder, 1901. Original decorated front board, spine half cloth. With coloured frontispiece, folding map and 161 illustrations. XXI,619 pp. € 45,00

First published in Freiburg in 1890. - *Nordische Fahrten. Skizzen und Studien. II.* - (Small stamp on title-page).



34 **BEALS, Herbert K. a.o. (Ed.)**. Four travel journals. The Americas, Antarctica and Africa, 1775-1874. Edited by Herbert K. Beals, R.J. Campbell, Ann Savours, Anita McConnell, Roy Bridges. London, 2007. 8vo. Cloth, with dust-jacket. With illustrations and maps. X,404 pp. € 45,00

Hakluyt Society, 3rd series, 18. - This volume offers annotated texts with biographical and historical introductions of four previously unpublished travel journals from the period 1775-1874.



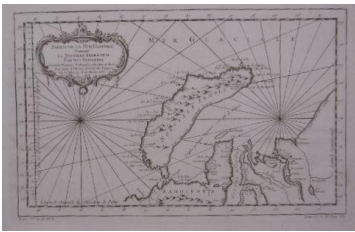
35 **BEECKMAN, Nathalie & Rita JALON.** *Belgica. De eerste overwintering in Antarctica 1897-1899.* Antwerpen, Nationaal Scheepvaartmuseum, 1988. 4to. Wrappers. 77 pp. The Belgian Antarctic Expedition, led by Adrien de Gerlache on the ship *Belgica*, was the first expedition to overwinter in the Antarctic region. € 25,00



36 **BEHOUNEK, Franz.** Zeven weken op een ijsschots. De ondergang der expeditie van Nobile. Geautoriseerde Nederlandsche vertaling van R. de Ruyter-van der Feer. Baarn, Hollandia-Drukkerij, 1929. Illustrated cloth, with dust-jacket. With photographic plates. 269 pp. € 35,00

Dutch translation of *Sieben Wochen auf Eisscholle*. Leipzig, 1929. - With a new airship, the N2 'Italia', Umberto Nobile undertakes a second expedition to the Pole, now entirely Italian, in 1928. This expedition was very fatal, The Dutchman Sjef van Dongen was among others involved in his rescue.

Arctic Bibl. 1238.



37 **BELLIN, Jacques Nicolas.** Partie de la Mer Glaciale contenant la Nouvelle Zemble et le pais de Samoiedes suivant les découvertes des Hollandois et les cartes des Russes .. par M. Bellin. Paris, 1758. Engraved map of Nova Zembla and part of the Northeast passage, with a decorative title cartouche. Ca. 21,5 x 34,5 cm. € 125,00

From: *L'Histoire Generale des Voyages*. - Fine map produced by the French hydrographer and geographer, Jacques Nicolas Bellin (1703-1772) detailing the archipelago of Novaya Zemlya, the Samoyeds, and part of the Northeast passage.




38 **BENNET, Roelof Gabriël & Jacobus van WIJK ROELANDSZ.** Nederlandsche zeereizen. In het laatst der zestiende, zeventiende en het begin der achttiende eeuw. Naar de oorspronkelijke journalen of gelijktijdige berigten, op nieuw uitgegeven en met eenige aantekeningen en de noodige ophelderingen vermeerderd. Deel II. Dordrecht, J. de Vos en Comp., 1828. Sm. 8vo. Original printed boards (soiled), uncut. 173 pp. € 65,00

Volume II contains the story of the voyage of Willem Barendsz and Jacob Heemskerck and their wintering on Nova Zembla.- (Age-

browned).

Cat. NHSM I, p.122; Tiele 1237.

39 **BERGH, Samuel Johannes van den.** Merkwaardige mannen. Schetsen voor jongens. Gedeeltelijk uit den vreemde. Tweede serie. Rotterdam, P.C. Hoog, (1860). Original embossed cloth, with central gilt decoration on frontcover, spine gilt



(extremities sl. dam.). With 4 tinted lithographed plates by P.W.M. Trap. 241 pp. € 45,00

On Michiel De Ruiter, John Franklin, Karel Linnaeus, a.o. - *Fine*.



40 **BEYERMAN, H.C.** Walvisvaart, wijnhandel & schilderkunst. De Rotterdamse reders Beyerman. Amsterdam, De Bataafsche Leeuw, 1995. Boards, with dust-jacket. With many illustrations (several in colours). 176 pp. € 25,00

Whale hunting, wine trading & painting. The Rotterdam ship-owners Beyerman.




41 **BEZEMER, K.W.L.** De strijd om de Zuidpool. De lotgevallen der groote expedities op weg naar de Zuidpool. Amsterdam, Van Holkema & Warendorf, (1942). Pictorial cloth. With many photographic plates. 324 pp. € 20,00

James Ross, Scott, Shackleton, Amundsen, etc.




42 **BEZEMER, K.W.L.** De Zuidpool belegerd. De ontdekking van het laatste werelddeel. Amsterdam, Van Holkema & Warendorf, (1957). Pictorial cloth, with dust-jacket. With many photographic plates. 324 pp. € 25,00

The South Pole under siege. The discovery of the last continent.



43 **BLANKESTEIJN, Herbert & Louwrens HACQUEBORD.** Op zoek naar het Behouden Huys. Een expeditie naar Nova Zembla in het kielzog van Willem Barentsz. 's Gravenhage, BZZTÔH, 1993. Wrappers. With illustrations. 128 pp. € 15,00



44 **BRAAT, J., J.H.G. GAWRONSKI, J.B. KIST, e.a.**

Behouden uit het Behouden Huys. Catalogus van de voorwerpen van de Barentsexpeditie (1596), gevonden op Nova Zembla. De Rijksmuseumcollectie, aangevuld met Russische en Noorse vondsten. Amsterdam, De Bataafsche Leeuw, 1998. 4to. Cloth, with dust-jacket. With many illustrations (some in colours). 343 pp. € 55,00


Full description of all the found objects on land during the wintering on Novaya Zembyla in 1596/97.



45 **BRABANT, Else van.** Avonturen van Nansen aan de Noordpool. Amsterdam, J. Vliegert, (ca. 1890).

Folio. With pictorial coloured boards. Picture book with 10 plates with illustrations and text (4 in colours), printed by Emrik & Binger in Haarlem. € 150,00

Written by Else van Brabant pseudonym of Elisabeth Jacoba van Harlingen. With fine chromolithographed plates. - *Rare.*




46 **BRADFORD, William.** The Arctic regions.

Illustrated with photographs taken on an Art Expedition to Greenland by William Bradford. With a descriptive narrative by the artist. Michael Lapidus, editor. Boston, David R. Godine, (2013). Oblong 8vo. Decorated half cloth, with dust-jacket. With numerous photographic illustrations. 168 pp. € 95,00

First published in 1873 for subscribers only. - The American William Bradford (1823 - 1892) made this expedition to the Arctic region solely for the purpose of art, in the summer of 1869, together with Isaac Israel Hayes.

47 **BRAKEL, S. van.** Stukken betreffende de Kamers der Noordsche Compagnie na afloop van het octrooi. Utrecht, Kenink & Zoon, 1910. Wrappers. 96 pp. - (In *Bijdragen en Mededeelingen Historisch Genootschap*). € 45,00



48 **BRAND, Hanno & Leos MÜLLER. (Red.).** The dynamics of economic culture in the North Sea- and Baltic region in the late Middle Ages and Early Modern period. Hilversum, Verloren, 2007. Wrappers. 254 pp. € 30,00

Groninger Hanze Studies. - 14 papers pay attention to a wide range of topics related to the characteristics and effects of market integration, migration, fisheries, seafaring, war and diplomacy in ca. 1250-1700.



- 49 **BRANDER, Jan.** Het eiland Jan Mayen en de overwintering aldaar van 1633-1634. (Hoorn), Historisch Genootschap 'Oud West-Friesland' (1934). Original pictorial wrappers. With folding map and plate. 103 pp. € 75,00

Including also: *Journael ofte waerachtige beschrijvinge van al het gene datter voorgevallen is op het Eylandt Mauritius in Groenland. Leyden, 1634.*



- 50 **BROEKEMA, J.** Cornelis Cornelisz. Willem Barends en hunne tochtgenooten. Naar authentieke stukken. Middelburg, J.C. & W. Altorffer, 1878. Original printed wrappers. With folding map. 28 pp. € 35,00


Offprint *Zeeuwsch Genootschap der wetenschappen.*



- 51 **BRONTMAN, L(azar).** Op de top van de wereld. De Russische Noordpoolexpeditie en de overwintering van Papanin en zijn mannen op de drijvende ijsschots 1937-1938. Met medewerking en een voorwoord van O.J. Schmidt. Geautoriseerde vertaling uit het Russisch van Is. van Crefeld en W. de Vries-Lucks. Amsterdam, Scheltens & Giltay, (1938). Original decorated cloth, with dust-jacket. With folding map and many photographic plates. 336 pp. € 45,00

Dutch translation of *Na vershine mira*. Moskva, 1938, English edition *On top of the world*. - Narrative of the U.S.S.R. expedition to the North Pole with a description of the planes' flights thither, and short day-to-day notes of the author's sojourn at the north Pole, in June 1937. - *A fine copy.*

Arctic Bibl. 2239.




- 52 **BROUWER, W.** Fridtjof Nansen. Amsterdam, L.J. Veen, (1899). Sm.8vo. Original pictorial cloth. With portrait, folding map and 22 illustrations. 160 pp. € 65,00

Life of Fridtjof Nansen (1861-1930), a Norwegian explorer and oceanographer. - *Nice binding.*



- 53 **BRUGGE, Jacob van der.** 'Val ! val !'. De overwintering van zeven Nederlandse walvisjagers op Smeerenburg. (Naar het journael van Jacob van der Brugge aug. 1633 - mei 1634). Door Jac. Roelofs. Amsterdam, H. Meulenhoff, (1944). Original decorated cloth, with dust-jacket (design W.A. van der Walle). With illustrations. 201 pp. € 35,00

Juvenile after the 17th century journal of Jacob Segersz. van der Brugge. Illustrated by Willem Albertus van de Walle (1906-1995)



- 54 **BRUIJN, Jaap R. & Joost. C.A. SCHOKKENBROEK.** De laatste traan. Walvisvangst met de Willem Barendsz, 1946-1964. Zutphen, Walburg Pers, 2012. Boards. With many illustrations (several in colours). 336 pp. € 30,00

History of the last Dutch whaling period.



- 55 **BRUIJN, Jaap R. & Louwrens HACQUEBORD.** Een zee van traan. Vier eeuwen Nederlandse walvisvaart, 1612-1964. Zutphen, Walburg, 2019. Boards. With 86 illustrations (several in colours). 368 pp. € 30,00

History of four centuries of Dutch whaling.



- 56 **BRUIJNE, A. de, L.R. KOOLEMANS BEIJNEN, a.o..** De verslagen omtrent den tocht met de *Willem Barents* naar en in de IJszee, in den zomer van 1878 & 1879. Uitgebracht aan het Comite van Uitvoering door A. de Bruijne, L.R. Koolemans Beijnen, H.M. Spielman, C.P. Sluyter en P.J. Hijmans van Anrooy. Amsterdam, C.L. Brinkman,

Utrecht, J.L. Beijers, 1879 - 1880.

3 volumes. 4to. Original printed wrappers. With folding coloured map by A.

Braakensiek of the Barents Sea, 2 plates depicting profiles, 5 tables, and 7 plates. 84; 40 pp. € 175,00

Bijbladen Tijdschrift Aardrijkskundig Genootschap. - The Willem Barents cruised the Greenland Sea to Jan Mayen and northwest West Spitsbergen, thence southward to Bear Island, and eastward across Barents Sea in north-south traverses as far as Novaya Zemlya. - *A fine copy.*

Tiele 1111; Arctic Bibliography 2393.; Howgego III, p.298-299.

57 - - . **The same work.** - Bound in 1 volume. Cloth. - A fine copy. € 175,00



58 **BRUIJNE, Antonius de & Bastiaan Gerardus BALJÉ.** De eerste tocht van de *Willem Barents* naar de Noordelijke IJszee 1878. De dagboeken van Antonius de Bruijne en Bastiaan Gerardus Baljé. Ingeleid en geannoteerd door W.F.J. Mörzer Bruyns. Zutphen, Walburg Pers, 1985. 2 volumes. Cloth, with dust-jacket. With 4 maps and 36 illustrations. 368 pp. € 45,00

Linschoten-Vereeniging LXXXIV-LXXXV. - The first trip of the Dutch ship *Willem Barents* to the Arctic in 1878, visiting Jan Mayen, Spitsbergen (Svalbard), Bereneiland (Bear Island Norway) and Novaya Zemlya



59 **BURGER, C.P.** De deurvaert by Noorden om naar Cathay ende China. De journalen van de reis van Pet en Jackman, 1580. De Nederlandsche Poolzeevaarten, 1594 en de volgende jaren. - Het caert-thresoor en andere uitgaven van het eind der 16e en het begin der 17e eeuw. 's Gravenhage, Martinus Nijhoff, 1930. Cloth. With many facsimiles and illustrations. 176 pp. € 60,00

The voyage of Arthur Pet and Charles Jackman, sent to discover the Northeast seas beyond the Hand of Vaigats, Anno 1580 and other Dutch Polar voyages.



60 **BURGER, C.P.** De Poolzee-reizen van 1595-1596. 's Gravenhage, Martinus Nijhoff, 1921. Cloth. With 13 facsimiles. 73 pp. € 40,00

Offprint 'Het Boek'. - Analyses of accounts of Barents' 2nd and 3rd Dutch expeditions to the Pole.

61 **BYRD, Richard Evelyn.** Klein Amerika. Mijn Zuidpool-onderzoek en mijn vlucht naar de Zuidpool. Vertaling van A. Moresco. Amsterdam, Van Holkema & Warendorf, 1931. Original pictorial cloth. With 74 plates and maps. 488 pp. € 35,00



Dutch edition of *Little America: Aerial exploration in the Antarctic, the flight to the South pole*. New York, 1930. Richard Byrd (1888-1957) was a pioneering American aviator, polar explorer, and organizer of polar logistics. Little America was an Antarctic exploration base established in January 1929 by him. - *A fine copy.*
Spence 226; Conrad p.253.




62 - -. **The same work.** - Original pictorial frontwrapper (sl. dam.; backwrapper missing), uncut. - *Rare.* € 35,00



63 **BYRD, Richard Evelyn.** 80° Zuiderbreedte. Antwerpen, Helicon N.V., (1946). Half cloth, with dust-jacket. With portrait. 320 pp. € 40,00


Dutch translation of *Alone*. New York 1938. - Account of Byrd's five months' isolation at Advance Base, the place far south of Little America, where in 1934 he nearly died.
Spence 232.



64 **CAMPBELL, R.J. (Ed).** The discovery of the South Shetland Islands. The voyages of the brig *Williams* 1819-1820 as recorded in contemporary documents and the journal of midshipman C.W. Poynter. London, 2000. 8vo. Cloth, with dust-jacket. With 31 maps and illustrations. XV,232 pp. € 45,00

Hakluyt Society, 3rd series, 4. - This is the only first-hand account of a voyage, during which the Antarctic mainland was sighted for the first time.

65 **CAMPE, Joachim Heinrich.** De Noordelijke ontdekkingsreis van Jacob Heemskerck en Willem Barendsz; benevens de merkwaardige lotgevallen van vier Russische bootslieden op Spitsbergen. Een leesboek voor de scholen. 3e druk. Zutphen, A.E.C. van Someren, 1875..



Sm.8vo. Original printed wrapper (backwrapper missing, spine dam.). 100 pp. € 65,00

Story of the voyage of Willem Barendsz and Jacob van Heemskerck and their wintering on Nova Zembla in 1596-1597 and the curious adventures of four Russian boatmen on Spitsbergen in 1597-1598.



66 **CAMPE, Joachim Heinrich.** Tafereelen uit het Noorden. 2e druk. 's Gravenhage, S. de Visser, 1828.

Sm.8vo. Later half cloth. With 4 hand-coloured plates with 8 illustrations. 143 pp. € 65,00

Story of the voyage of Willem Barendsz and Jacob van Heemskerck and their wintering on Nova Zembla in 1596-1597 and the curious adventures of four Russian boatmen on Spitsbergen in 1597-1598. - (Soiled).



67 **CAMPEN, Samuel Richard van.** Dutch Arctic expeditions and route: being a survey of the North polar question, including extended considerations for the renewal of Dutch Arctic research. Amsterdam, P.N. van Kampen & Zoon, 1876.

Contemporary half calf, spine lettered in gilt. With title-vignette and folding coloured map of the North Pole by J. Letch & Co. XXXVII, 263 pp. € 375,00

First edition; all published. - Including chapters on: Holland's enterprise and duty, Government expeditions, Polar problems, The Arctic revival, The Gulf stream route, the early Dutch whalers, etc. and in the appendix a chronological table of Arctic voyages North-East and North-West of Greenland (860-1876). - *A fine copy.*

Cat. NHSM I, pp.309-310 (later ed. only).


68 **CARR, John.** Een zomer in het Noorden, of reize rondom de Baltische zee, door Denemarken, Zweden, Rusland en een gedeelte van Duitschland. Naar het Engelsch. Leeuwarden, Wed. J.P.de Boij, 1809-11.

2 volumes in 1. Later half cloth. (6),288; VIII,404 pp. € 295,00



First published in English *A Northern summer, or travels round the Baltic, through Denmark, Sweden, Russia, Prussia and part of Germany, in the year 1804*. London 1805. - John Carr (1772-1772) was called to the bar at the Middle Temple, but from reasons of health found it advisable to travel, and published accounts of his journeys in different European countries, which though without much intrinsic merit, obtained a wide circulation on account of their light, gossipy style, and the fact that in the species of literature there was then comparatively little competition (*DNB*). - (Hole in title-page).

Muller, Bibliographie Neerland-Russe, 770; Catalogue Russica C148; not in Tiele or Cat. NHSM.



69 **CELL, Gillian T. (Ed.)**, Newfoundland discovered. English attempts at colonisation, 1610-1630. London, 1982. Cloth, with dust-jacket. With 2 illustrations and 3 maps. XVIII,310 pp.

€ 30,00

Hakluyt Society, 2nd series, 160. - Accounts of the earliest English settlements in Newfoundland.



70 **CHAPPE d'AUTEROCHE, Jean**. Reize naar Siberië, op bevel des konings van Vrankryk ondernomen in 1761. Behelzende deszelfs waarnemingen nopens de zeden, gewoonten, regeering, godsdienst, krygs- en burger-staat, koophandel, luchts- en grondsgesteldheid, landsbeschryving, natuurlyke historie, enz. Uit het


Fransch vertaald. Deventer, Lucas Leemhorst, 1771-1772.

2 volumes in 1. Contemporary half calf, spine gilt. With folding coloured map and 8 engraved plates (including a table and 2 folding plates) after J.B. le Prince by J.C.

Philips. XIV,(2)331,(1); (2),327,(1) pp.

€ 850,00

First Dutch edition, first published in Paris in 1768: *Voyage en Sibérie, fait par ordre du roi en 1761*. - Jean Chappe d'Auteroche (1728-1769) was a French priest and astronomer who travelled to Siberia to observe the transit of Venus in 1761. From Paris he reached St. Petersburg, then sledged to Tobolsk. This work deserves attention for its forthright and sometimes provocative descriptions of Russian manners and character (*Hill 277*). The expedition carried out a large number of scientific measurements en route, and reported on the geography of the region and the customs of its inhabitants (*Howgego p.216*). - *Age-browned otherwise fine. Cat. NHSM I, p.302; not in Tiele; Muller, Bibl. Neerland-Russe, 77; Cat. Russica 496; Boucher de la Richarderie V, p. 447-448 (French ed.)*.



71 **CHASE, Owen.** The wreck of the whaleship *Essex*. A narrative account by Owen Chase, first mate. Edited, and with prologue and epilogue by Iola Haverstick and Betty Shepard. London, Constable Young, (1968). Blue boards, spine lettered (spine discoloured). With map and illustrations. 128 pp. 25,00

The *Essex*, Captain George Pollard, sailed from Nantucket on August 12, 1819, for a sperm whaling cruise in the Pacific. A dramatic account told by one of its few survivors. The whaling ship was rammed by an angry sperm whale on November 20, 1820. On the sailors terrifying battle for survival the survivors had restored to cannibalism, and a relative of the captain was killed and eaten. Herman Melville used Chase's narrative as a source for his *Moby Dick*.



72 **CHYDENIUS, Jacob Karl Emil.** Svenska expeditionen till Spetsbergen år 1861 under ledning of Otto Torell. Stockholm, P.A. Sorstedt & Söner, 1865.


Original embossed green cloth with gilt picture on front. With folding double-page panoramic view, folding map with inset maps, 15 (3 double-page) coloured lithographed plates by Abrah. Lundquist and 18 woodengravings in the text.

(10),480 pp.

€ 350,00

First edition. - 'Torell's expedition of 1861 had been exceptionally succesful, despite all the obstacles presented by ice and weather. It was the first interdisciplinary polar expedition carried out by competent professional scientists. There is no exaggeration in saying that this enterprise initiated scientific polar exploration, and that Torell is rightly looked upon, not only as the 'father' of Swedish polar exploration, but as the founder of scientific polar exploration in general' (*Liljequist, High latitudes, p.38*). The Arctic navigator Nils Adolf Erik Nordenskiöld (1832-1901) participated in this successful Spitbergen expedition. - (Foxed as usual).

Arctic Bibl. 3171.



73 **CLOUD, Enoch Carter.** Enoch's voyage. Life on a whaleship 1851-1854. Edited by Elizabeth McLean. Wakefield, Myer Bell, 1994. Cloth, with dust-jacket (rep. with tape). 381 pp. € 25,00

Enoch Carter Cloud sailed out of New Bredford on the whale ship '*The Henry Kneeland*'. For nearly three years he kept a journal detailing the glory, hardships and dangers of life at sea. Edited by the author's great-great-granddaughter.



74 **COCHERET, Pierre L.** Mannen van ijzer. De overwintering der Hollanders op Nova-Zembla. Rotterdam, D. Bolle, (1897).

Original pictorial cloth.. With 2 folding maps, and illustrations and plates by J. Linse after Louis Apol. (4), 224,(2) pp.

€ 95,00

A celebrated story of the Dutch wintering on Novaya Zemlya in a wooden cabin by Willem Barentsz and his crew in 1596-97.




75 **COHENSUIS, Joost, Marc CORNELISSEN, Henk LEYEN, Edmond ÖFNER.** Noordpoolexpeditie. De eerste Nederlanders over de ijskap naar de Pool. Blaricum, V=K Publishers, 1997. Oblong 8vo. Boards, with dust-jacket.

With many coloured photographic illustrations. 125 pp.

€ 25,00

On 20 May 1997, after a 70-day walk, a Dutch team placed for the first time the Dutch flag on the geographic North Pole.



76 **COOK, Frederick Albert.** Through the first Antarctic night 1898-1899. A narrative of the voyage of the *Belgica* among newly discovered lands and over an unknown sea about the South Pole. With a new introduction by Gaston de Gerlache. London, 1900. Reprint. Montreal, McGill-Queen's University Press, 1980. Cloth. With many photographic illustrations.

XXIV,XV,478 pp.

€ 60,00



77 **CRANZ, David.** Historie van Groenland behelzende eene naukeurige beschrijvinge van 's lands ligging, gesteldheid, en natuurlijke zeldzaamheden; den aart, zeden en gewoonten der inwooneren aan de West-zijde bij de Straate Davis; 's lands aloude en nieuwe geschiedenis; en in't bijzonder de verrichtingen der Missionarissen van de Broeder-Kerk, door welken twee gemeenten van

bekeerde heidenen aldaar gesticht zijn. Uit het Hoogduitsch vertaald. Haarlem, C.H. Bohn, Amsterdam, H. de Wit, 1767.

3 volumes. Later boards. With 14 folding engraved maps and plates by J. Swertner. XXXIV,356; 282; 382,(2) pp.

€ 695,00

First published in German *Historie von Grönland*. Barby & Leipzig, 1765; with bookplate E.M. Cox. - This first Dutch translation has more and better plates than the original edition. - Detailed description of Greenland by David Cranz (1723-1777),

the historiographer of the Brethern, he stayed at Ny Herrnhut in Greenland, in 1761-62. With sections devoted to the establishment of the first Herrnhut or Moravian mission in Greenland, the nature, manners and customs of the inhabitants on the West coast on Davis Strait, whales and the whaling-industry in general, and the Eskimos. This account was very popular and translated and reprinted in many languages. 'das vollständigste Gemälde von Grönland im 18. Jahrhundert, ein Werk, das auch Heute noch mehr als nur historisches Interesse beanspruchen darf' (*Henze I, p.751*). - *A clean copy of the most comprehensive book on Greenland published in the 18th century.*

Arctic Bibl. 3469; Chavanne 5634; Tiele 282; Cat. NHSM I, p.301; Sabin 17415.




78 **CRANZ, David.** The history of Greenland: containing a description of the country, and his inhabitants: and particularly'a relation of the mission, carried on for above these thirty years by the Unitas Fratrum, at New Herrnhuth and Lichtenfels, in that country. Translated from the High-Dutch. London, printed for the Brethern's Society, 1767.

2 volumes. Contemporary calf, gilt fillets round sides, spines gilt with morocco title-labels and modern volume-labels. With 2 folding engraved maps and 6 folding engraved plates. LIX,405; 497,(1) pp. € 975,00

First English edition, first published in Barby & Leipzig in 1765: Historie von Grönland. - Edited and in part translated by John Gambold (1711-71), the first consecrated English Moravian bishop. An accurate narrative by David Cranz (1723-1777), the historiographer of the Brethern; he stayed at Ny Herrnhut in Greenland, in 1761-62. With sections devoted to the establishment of the first Herrnhut or Moravian mission in Greenland, the nature, manners and customs of the inhabitants on the West coast on Davis Strait, whales and the whaling-industry in general, and the Eskimos. 'das vollständigste Gemälde von Grönland im 18. Jahrhundert, ein Werk, das auch heute noch mehr als nur historisches Interesse beanspruchen darf' (*Henze I, p.751*). - *A fine set with engraved bookplate of E.M. Cox.*

Arctic Bibl. 3471; Chavanne 5633; Sabin 17417; Cox II, p.19.



79 **CREDLAND, Arthur G.** The Hull whaling trade. An Arctic enterprise. (Beverley), Hutton Press, 1995. 4to. Wrappers. With 110 illustrations (some in colours). 155 pp. € 20,00


The author traces the origins and progress of Hull's contribution to the whale fishery, in the Arctic up to its demise in 1869. Some personalities of the trade are

highlighted and there is a comprehensive list of whale ships and their masters sailing out of port.




- 80 **CREMER, A.F.** Tien maanden in't ijs. Alkmaar, P. Kluitman, (1906). Original pictorial cloth. With 31 illustrations by W.K. de Bruin. 161 pp. € 35,00

Gillustreerde bibliotheek voor jongens en meisjes van 11-14 jaar. - Story of the ship the *Zeemeeuw* in the Arctic in 1860.



- 81 **CREMER, A.F.** Zeven Noren onder de Eskimo's. Amsterdam, W. Versluys, 1912. Original decorated wrappers. With illustrations. 212 pp. € 35,00

Rare children's book about Roald Amundsen among the eskimos.



- 82 **DECLEIR, Hugo & Claude de BROYER. (Ed.)** The *Belgica* Expedition Centennial. Perspectives on Antarctic science and history. Proceedings of the *Belgica* Centennial Symposium, 14-16 May 1998, Brussels. Brussel, University Press, 2001. 4to. Pictorial boards. With many illustrations (several in colours). 367 pp. € 150,00

On 16 August 1897, captain Adrien de Gerlache left Antwerp for the Antarctic with an international crew on a robust three-master, the *Belgica*. This expedition was the first Antarctic expedition of a purely scientific nature and was also the first to overwinter in the austral polar night. This book discusses the historical context of the expedition as well as the actual research programme of Belgium in Antarctica.



- 83 **DEKKER, Kees & Frieda van ESSEN.** De Nederlandse Poolexpeditie van 1882-1883. Overwintering op een ijsschots. Zeist, KNNV, 2014. 4to. Boards. With many illustrations (several in colours). 200 pp. € 45,00


The year 1882 was the first International Pole Year and Dutch meteorologists participated by exploring western Siberia, initiator was Buys Ballot. The crew shipwrecked in the Kara

Sea near Novaya Zemlya and was forced to spend the winter in the middle of the frozen sea.




- 84 **DEKKER, P.** De laatste bloeiperiode van de Nederlandse arctische walvis- en robbenvangst 1761-1775. Zaltbommel, Europese Bibliotheek, 1971. 8vo. Cloth, with dust-jacket. With 86 photographic illustrations. 328 pp. € 75,00

Classic work on the last florescence of Dutch whaling at the end of the 18th century.



- 85 **DEKKER, P.** Willem 't Hart 1750-1830. Een Zijper zeevaarder in de nadagen der Republiek. Zaltbommel, Europese Bibliotheek, 1966. Boards, with dust-jacket. With plates. 115 pp. € 18,00

't Hart went to the sea for whaling on the 'Groendland fleet'. At the age of 25 he was already a commander.



- 86 **DICKINSON, Anthony B. & Chesley W. SANGER.** Twentieth-century shore-station whaling in Newfoundland and Labrador. Montreal, McGill-Queen's University Press, (2005). Boards, with dust-jacket. With many photographic illustrations. XVII,254 pp. € 65,00

The authors examine the modern era of the regions's shore-station industry from its beginnings in 1896 through subsequent cycles of decline and revival until its enforced closure in 1972.




- 87 **DOES, Willem van der.** Storm, ijs en walvissen. Een moderne Vikingtocht met Noorsche walvischvaarders naar de Zuidelijke IJszee. Voorwoord van C.M. Bakker. Batavia, Albrecht & Co., (1934). 4to. Original pictorial boards (soiled). With illustrations by the author. XV,374 pp. € 35,00

First edition. - Storms, ice and whales. The Antarctic adventures of a Dutch artist on a Norwegian whaler.



88 **DOES, Willem van der.** Storm, ijs en walvissen. Een moderne Vikingtocht met Noorsche walvischvaarders naar de Zuidelijke IJzee. Amsterdam, v/h C. de Boer, 1947. Cloth, with dust-jacket (rep.). With folding map, and illustrations. 384 pp. € 18,00

Storms, ice and whales. The Antarctic adventures of a Dutch artist on a Norwegian whaler.



89 **DOES, Willem van der.** Storms, ice and whales. The Antarctic adventures of a Dutch artist on a Norwegian whaler. Translated by R. van Baak Griffioen. Introduction by J.C.A. Schokkenbroek. Cambridge, William B. Eerdmans, (2003). Boards, with dust-jacket. With illustrations by Willem van der Does. XXIII,391 pp. € 18,00



90 **DONGEN, Sjef van.** Een Hollandsche jongen in het hooge Noorden. Leven en avonturen op Spitsbergen. Amsterdam, Scheltens & Giltay, (1929). Original pictorial cloth. With photographic plates and illustrations by Pol Dom. 244 pp. € 30,00

First edition. - Adaptation to children's book of *Vijf jaar in ijs en sneeuw. Mijn leven in het Noordpoolgebied.* - Josephus

Maria Andreas Cornelius (Sjef) van Dongen (1906 - 1973) was a Dutch Arctic voyager and politician. From 1923 till 1928 he was stationed at Spitsbergen.



91 - -. **The same work.** -. Original pictorial wrappers (top of spine sl. dam.). € 30,00




92 **DONGEN, Sjef van.** Vijf jaar in ijs en sneeuw. Mijn leven in het Noordpoolgebied. Amsterdam, Scheltens & Giltay, (1929). Original decorated cloth, with dust-jacket. With ca. 100 photographic plates. 247 pp. € 65,00

First edition. - Josephus Maria Andreas Cornelius (Sjef) van Dongen (1906 - 1973) was a Dutch Arctic voyager and politician. From 1923 till 1928 he was stationed at Spitsbergen.




93 **DONRAADT, W. Chr.** Zij waren er bij. Eilanders op de walvisvaart. (Dokkum, H.H. v.d. Helm, 1972). Wrappers. With many illustrations. 100 pp. € 18,00

Dutch whaling in the Antarctic in the 20th century.



94 **DOUGLAS, M.** Across Greenland's ice-fields. The adventures of Nansen and Peary on the Great Ice-Cap. London, Thomas Nelson and Sons, 1899. Original pictorial cloth with polar bear design (sl. soiled). With 12 plates. 218;(2) pp. € 65,00

With school bookplate. - Narrative of the pioneering attempts by two famous explorers, Fridtjof Nansen and Robert Peary to explore the Northern Arctic.



95 **DOUMERGUE, Emile.** Une petite nationalité en souffrance les Lettons. Les provinces Baltiques et le Pangermanisme Prussien en Russie. Paris, Éditions de 'Foi et Vie', 1917. Original printed wrappers. IV, 150 pp. € 30,00


Latvians are a Baltic ethnic group in Latvia and the immediate geographical region, the Baltics.



96 **DRIANT, (Émile Augustin Cyprien).**

Voortgedreven naar de Noordpool. Avonturen met een luchtschip door commandant Driant. Zalt-Bommel, H.J. van de Garde & Co., (1909). Original pictorial cloth. With plates and illustrations by G. Dutriac. 314 pp. € 45,00


Dutch translation of *Un dirigeable au pôle nord*. Paris 1909. Adventures with an airship. - A fine binding.



97 **EDWARDS, Everett J. & Jeannette EDWARDS**

RATTRAY. 'Whale off'. The story of American shore whaling. With an introduction by Roy Chapman Andrews. New York, Frederick A. Stokes, 1932. Original decorated cloth, with dust-jacket (rep. with tape). With map and 21 photographed plates. XV,285 pp. € 95,00

First edition. - 'From 1640 to 1918 shore-whaling- the pursuit and capture of whales sighted from land, in small boats manned by whalemens-farmers- was carried on actively and profitably off southeastern Long Island. This book relates in straightaway, vigorous fashion the whaling adventures of Captain E.J. Edwards and his father'.



98 **ELLSBERG, Edward.** In den greep van het ijs.

Geautoriseerde bewerking van K.van der Geest. 's Gravenhage, H.P. Leopold, 1938. Pictorial cloth (spine faded). 370 pp.

€ 18,00

Dutch translation of *Hell on ice*. - Novel on the tragic story of the ill-fated ship, *Jeannette*, and her attempt to reach the North Pole via the Bering Sea in 1879.



99 **FISHER, Alexander.** Dagboek eener ontdekkingsreis naar de Noorderpoolstreken, met de schepen .. *Hecla* en *Griper*, in de jaren 1819 en 1820. Uit het Engelsch naar den vierden verbeterden druk, door J. Lehman de Lehnfeld. Dordrecht, Blussé en Van Braam, 1822. Contemporary half calf, spine gilt. With With folding map of the Northwest Territories (Canada), including the Melville Island, and 2 woodengravings in the text of a musk ox and an Eskimo. 363,(1) pp.

€ 1450,00

First Dutch edition; a translation of the fourth enlarged edition of A *journal of a voyage of discovery to the Arctic regions, in His Majesty's ships Hecla and Griper, in the years 1819 & 1820*. London, 1821. This is




an account of the first voyage commanded by the famous explorer of the Arctic William Edward Parry (1790-1855) to search for the Northwest Passage. On this expedition Fisher was assistant surgeon aboard the *Hecla*. He gives an account of the voyage through Lancaster Sound to Melville island in the

western part of the Parry Archipelago. His detailed journal is a valuable supplement to Parry's official account. - (Age-browned). - *A fine copy of the rare Dutch edition. Not in Tiele or Cat. NHSM; Arctic Bibl. 5022; Howgego II, pp. 464-465; Staton & Tremaine, 1193; Sabin 24453; Hill 605.*



100 **FREUCHEN, P.** In het witte Noorden. Mijn leven als Eskimo tusschen ijsberen en wolven. Nederlandsche bewerking van F.Koning. Amsterdam, Schelkens & Giltay, (1936). Original decorated cloth. With photographic plates. 352 pp. € 45,00


First Dutch edition; first edition Min grønlandske ungdom, 1936 (in English Arctic adventures : my life in the frozen north. - Account of the author's experiences as a member of the Danmark expedition to East Greenland, 1906-1907. - Fine. Arctic Bibl. 5271.



101 **FROBISHER, Martin.** The third voyage of Martin Frobisher to Baffin Island 1578. Edited by James McDermott. London, 2001. 8vo. Cloth, with dust-jacket. With 6 maps and plates. XI,268 pp. € 45,00

Hakluyt Societ, 3rd series, 6. - Sir Martin Frobisher (c. 1535 - 1594[) was an English seaman and privateer who made three voyages to the New World to look for the Northwest Passage. He landed in northeastern Canada, around today's Resolution Island and Frobisher Bay. On his second voyage, Frobisher found what he thought was gold ore and carried 200 tons of it home on three ships, where initial assaying determined it to be worth a profit of £5.2 per ton. Encouraged, Frobisher returned to Canada with an even larger fleet and dug several mines around Frobisher Bay. He carted 1,350 tons of the ore back where, after years of smelting, it was realised that the ore was worthless iron pyrite.

102 **FROE, A. de.** The voyage of Barendz and Heemskerck to Nova Zembla. Groningen, P. Noordhoff, 1918. Original decorated wrappers. With illustrations by Daan Hoeksema. 32 pp. € 15,00
The Interlinear Series.



- 103 **FUCHS, Vivian & Edmund HILLARY.** The crossing of Antarctica. The Commonwealth Trans-Antarctic Expedition 1955-58. Third edition. London, Cassell, 1959. Cloth (spine foxed). With many photographic illustrations (several in colours). XV,338 pp. € 30,00


The 1955-58 Commonwealth Trans-Antarctic Expedition (CTAE) was a Commonwealth-sponsored expedition that successfully completed the first overland crossing of Antarctica, via the South Pole. It was the first expedition to reach the South Pole overland for 46 years, preceded only by Amundsen's and Scott's respective parties in 1911 and 1912. - (Some foxing).
Headland 2142; Spence 491; Conrad p.394.



- 104 **FUCHS, Vivian & Edmund HILLARY.** De Zuidpool bedwongen. Wij trokken dwars door Antarctica. (Vertaling J.F. Kliphuis). Amsterdam, Scheltens & Giltay, (1958). Decorated cloth, with dust-jacket. With many photographic illustrations (several in colours). VIII,343 pp. € 30,00

First Dutch edition; first published in London in 1958: *The crossing of Antarctica; the Commonwealth Trans-Antarctic Expedition, 1955-1958*. The 1955-58 Commonwealth Trans-Antarctic Expedition (CTAE) was a Commonwealth-sponsored expedition that successfully completed the first overland crossing of Antarctica, via the South Pole. It was the first expedition to reach the South Pole overland for 46 years, preceded only by Amundsen's and Scott's respective parties in 1911 and 1912.
Headland 2142; Spence 490; Conrad p.394.

- 105 **GERLACHE DE GOMERY, Adrien.** Vijftien maanden in den Antarctic. Reis van de 'Belgica'. Met een voorbericht door Elisee Reclus. Vertaling van L.C. Vrijman. Brussel, A. Manteau, (1945). Original pictorial wrappers. With 2 maps and photographic plates. 270,(12) pp. € 65,00




Dutch translation of *Voyage de la 'Belgica'*. *Quinze mois dans l'Antarctique*. Bruxelles 1902. - Baron Adrien Victor Joseph de Gerlache de Gomery (1866 - 1934) was an officer in the Belgian Royal Navy who led the Belgian Antarctic Expedition of 1897-1899. His crew was the first to winter in the Antarctic. *Spence 502.*



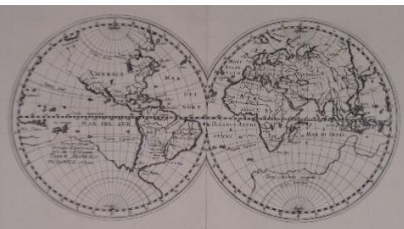
106 **GERLACHE DE GOMERY, Gaston de.** Terug naar de Zuidpool. Het verhaal van de Belgische Zuidpoolexpeditie 1957-1958. Tielt, Den Haag, Lannoo, (1960). Decorated cloth. With photographic plates. 244,(3) pp. € 40,00

Dutch translation of *Retour dans l'Antarctique*. 1960. - Gaston de Gerlache was the son of Adrien de Gerlache and followed in the tracks of his father by leading the second Belgian expedition to Antarctica in 1957-1958, 60 years after his father led the 1897-1899 Belgian Antarctic Expedition with the ship *Belgica*. *Spence 505.*



107 **GERLACHE, Gaston de & Antoine de LIGNE.** Belgische Zuidpoolexpeditie. Antarctic. Brussel, Côte d' or, 1960. 8vo. Original pictorial boards. With 164 tipped in coloured photographic plates. 88 pp. € 65,00

Popular account of the first Belgian Antarctic expedition, 1957-1959.



108 **GERRITZS., Hessel.** The Arctic North-East and West passage. Detectio freti Hudsoni or Hessel Gerritsz's collection of tracts by himself, Massa and De Quir on the N.E. and W. passage, Siberia and Australia. Reproduced, with the maps, in photolithography in Dutch and Latin after the editions of 1612 and 1613. Augmented


with a new English translation by Fred. John Millard and an essay on the origin and design of this collection by S. Muller. Amsterdam, Frederik Muller & Co., 1878.

4to. Original boards. With maps and facsimiles.

€ 225,00


This work is of scholarly importance to the history of Australia, Siberia and Canada, and to the search for the Northeast passage and the Northwest passage to the Orient' (*Hill 692*).

Tiele 375; Cat. NHSM I, p.310; Ferguson 9885a.




109 **GERRITZ., Hessel.** Beschryvinghe van der Samoyeden Landt en Histoire du pays nommé Spitsberghe. Uitgegeven door S.P. l'Honoré Naber. 's Gravenhage, Martinus Nijhoff, 1924. Cloth. With plate and 5 maps. LIV, 125 pp. € 45,00

Linschoten-Vereeniging XXIII. - Contains Isaac Massa's description of Siberia. The second part deals with Spitsbergen based on the logs of Willem Barentsz.



110 **GESCHER, F.M.** Naar de uiteinden der aarde. Per slede en door de lucht. Een halve eeuw Pool-ontdekkingen. Utrecht, Dekker en Van der Vegt, 1947. 8vo. Half cloth, with dust-jacket. With 89 illustrations. 332 pp. € 18,00




111 **GIAEVER, John.** Twee jaar in het Zuidpool-gebied met de Maudheim-expeditie. De spannende ervaringen van de Noors-Brits-Zweedse expeditie van 1949-1952 naar Antarctis. Met een voorwoord van H.U. Sverdrup en bijdragen van Valter Schytt, E.F. Roots, Gordon de Q. Robin en R. von Essen. Utrecht, W. de Haan, 1953. Pictorial cloth, with dust-jacket. With coloured frontispiece, maps and photographic plates. (8), 233 pp. € 35,00

First Dutch translation; first published in Stockholm in 1952; in English The white desert (1954). - The Norwegian-British-

Swedish Antarctic Expedition (1949-1952) was the first Antarctica expedition involving an international team of scientists. The team members came from Norway, Sweden and the British Commonwealth of Nations. - *A fine copy.* *Spence 507.*

112 **GILLES, Kim Fairley & Silas Hibbard AYER. (Ed.)** Boreal ties. Photographs and two diaries of the 1901 Peary relief expedition. Albuquerque, University of New Mexico Press, (2002). 4to. Cloth, with dust-jacket. With many photographic illustrations. XIII, 232 pp. € 65,00




In the summer of 1901, a relief ship set sail for the remote region of northwestern Greenland in search of the famed Arctic explorer, Robert Peary, his wife Josephine and their seven-year-old daughter Marie. Including the diaries of Clarence Wyckoff and Louis Bement



113 **GRAMBERG, Hans.** De overwintering op Nova Zembla. Hilversum, Verloren, 2001. 4to. Wrappers. With many illustrations (several in colours). 93 pp. € 15,00

The Dutch wintering on Novaya Zemlya 1596-1597.



114 **GREELY, Adolphus W(ashington).** Geschiedenis van het poolonderzoek. Voor Nederland bewerkt door F.J. van Uildriks. Haarlem, H.D. Tjeenk Willink, (1896). Sm.8vo. Original cloth, gilt lettering. With 5 maps. 292 p. € 35,00

History of Arctic research.



115 **GREENLAND WHALE FISHERY.** De Groenlands vaarder. Rooktabak. Harlingen, Tromp Azn, (ca. 1920). Brown paper tobacco bag with illustration of a Greenland whaling ship, printed in red. - Rare. € 45,00



116 **GROENEWOUD, J.G.** Een schipbreuk en overwintering in de Noordpoolzeen. Naar scheepsjournaal verhaald. Den Helder, Egner, 1932. Decorated wrappers. With illustrations. 51 pp. € 35,00


Series '*Dorus Rijkers' Helden-der-Zee Fonds.* - Dutch whaling story of the ship *Harlingen* in 1826.



117 **GRUYL, Martin E. de.** Dordtse Jonas in olie. Een bijdrage tot de geschiedenis van de Nederlandse walvisvaart (in de 17e en 18e eeuw). Amsterdam, De Batafische Leeuw, 1997. Boards, with dust-jacket. With illustrations. 80 pp. € 18,00



118 **HACQUEBORD, Louwrens.** Nederlandse Poolkringen. Honderdvijfentwintig jaar Nederlands onderzoek in poolgebieden. Rede. (Groningen, Arctisch Centrum), 1995. Wrappers. 35 pp. € 18,00




119 **HACQUEBORD, Louwrens.** De Noordse Compagnie (1614-1642). Opkomst, bloei en ondergang. Zutphen, Walburg Pers, 2014. 4to. Pictorial boards. With many illustrations (mostly in colours). 136 pp. € 30,00


The Noordsche Compagnie (Northern Company) was a Dutch cartel in the whaling trade, founded by several cities in the Netherlands in 1614 and operating until 1642.



120 **HACQUEBORD, Louwrens.** Smeerenburg. Het verblijf van de Nederlandse walvisvaarders op de westkust van Spitsbergen in de zeventiende eeuw. The sojourn of whalers on the westcoast of Spitsbergen in the 17th century (with a summary in English).(Groningen), 1984. 2 volumes. Wrappers. With many illustrations and plates. 311 pp. - (Thesis). € 150,00




121 **HACQUEBORD, L., J.R. LEINENGA, K. de KORTE.** Nederlanders in de Poolwinter. Groningen, Arctisch Centrum, (1989). 4to. Boards. With many illustrations. 67 pp. € 18,00




- 122 **HACQUEBORD, Louwrens & Pieter van LEUNEN. (Red.).** 400 jaar Willem Barentsz. (1596-1996). Harlingen, Flevodruk, 1996. 8vo. Boards. With many illustrations (several in colours). 192 pp. € 65,00

Memorial volume on the Dutch wintering on Novaya Zemlya in a wooden cabin by Willem Barentsz and his crew in 1596-97.




- 123 **HACQUEBORD, Louwrens & René de BOK.** Spitsbergen 79 o N.B. Een Nederlandse expeditie in het spoor van Willem Barentsz. Amsterdam, Elsevier, 1981. Folio. Wrappers. With many illustrations (some in colours). 160 pp. € 18,00

Dutch expedition to the settlement of Smeerenburg on Amsterdam Island in northwest Svalbard, founded by Danish and Dutch whalers in 1619 as one of Europe's northernmost outposts.




- 124 **HACQUEBORD, L. & W. VROOM. (Red.).** Walvisvaart in de Gouden Eeuw. Opgravingen op Spitsbergen.(Amsterdam), De Bataafsche Leeuw, (1988). 4to. Wrappers. With many illustrations (several in colours). 200 pp. € 25,00

Contributions on Dutch whaling in the 17th century by J.R. Bruijn, G.G. Schilder, A.M. van der Woude, P.D.J. van Iterson, L. Hacquebord, a.o.



- 125 **HALL, Charles Francis.** Twee jaren onder de Eskimo's. Naar het Fransch. Zutphen, Schillemans & Van Belkum, (1894). Sm.8vo. Original decorated blue cloth, lettered in gilt. With 4 woodengraved plates. 216 pp. € 30,00

Extracted from: *Life with the Esquimaux*. (1864) and a translation of : *Deux ans chez les Esquimaux*. Paris, Hachette, 1880. - (Corner of 2 leaves damaged).




- 126 **HAYES, Derek.** Historical atlas of the Arctic. Vancouver, Toronto, Douglas & Mc'Intyre, (2003). Folio. Boards, with dust-jacket. With illustrations and 303 coloured maps. 208 pp. € 125,00

'A landmark illustrated history of Polar exploration. More than 300 stunning original maps, from all the polar nations, that chart five centuries of exploration by sail, steam, sledge, and satellite'.



127 **HELMAN, Albert. (Lou Lichtveld).** Overwintering. Spel in 3 bedrijven. Rotterdam, Nijgh & Van Ditmar, 1931. Original decorated wrappers, uncut. With plates from Gerrit de Veer's account of the wintering on Nova Zembla in 1597. 105 pp.


€ 35,00



128 **HEMPLEMAN-ADAMS, David, Sophie GORDON, Emma STUART.** The heart of the great alone. Scott, Shackleton and antarctic photography. New York, Berlin, London, Bloomsbury, (2009). 4to. Cloth, with dust-jacket. With numerous photographic illustrations. 256 pp.

€ 125,00

Photographs of two epic Antarctic expeditions, of Robert Falcon Scott in 1910 and of Ernest Shackleton in 1914, by Herbert George Ponting and Frank Hurley.



129 **HEYERDAHL, Thor, Søren RICHTER, H.J. RISSE-LARSEN.** Great Norwegian expeditions. Oslo, Dreyers Forlag, (1950). Original blue calf, spine gilt, top edge gilt. With many photographic illustrations. 232 pp.

€ 95,00

Special private edition. - On Fridtjof Nansen, Otto Sverdrup, Roald Amundsen, Aircraft in Polar exploration, the Kon-Tiki expedition, Exploration in recent times. - *Fine.*



130 **HILDENBRANDT, Fred.** S.O.S. Noorpool. Nobile's tragedie in het Poolijs. Den Haad, Ad.M.C. Stok, (ca. 1956). Pictorial cloth, with dust-jacket. 217 pp.

€ 35,00

Dutch translation of *Nobile- Die Tragödie im Polareis*. 1956. Novel with introduction by Sjef van Dongen.



131 **HOCA FILM.** De Zuidpooltocht van kapitein Scott - De laatste reis van kapitein Scott - De Zuidpool - Naar de Zuidpool. (Utrecht, ca. 1950). 4 films with photographs of the South Pole.

€ 95,00

The name HOCA is derived from Hollands Camera (Dutch Camera).

Added 6 slides, with viewer, De eerste barre tocht om de noord- gestrand op Nova Zembla. Reader's Digest (ca. 1950). In box with text booklet.



132 **HOEKSTRA, Klaas.** De dood voor ogen ziende ..
Dagverhaal van het verongelukken van het galjootschip
Harlingen in Straat Davis. De tocht van de equipage met sloepen
over en langs het ijs en de overwintering in het noordelijke
gedeelte van Groenland. Hertaald door Annie Douma. Harlingen,
Flevodruk, 2005. Wrappers. With illustrations (some in colours).
80 pp. € 18,00

Plaats, 1828.

The original edition was published in Harlingen, M. van der




133 **L'HONORÉ NABER, S.P.** Walvischvaarten,
overwinteringen en jachtbedrijven in het hoge Noorden 1633 -
1635. Zes teksten verzameld en van aantekeningen voorzien.
Utrecht, A. Oosthoek, 1930. Original printed wrappers. With
facsimiles. XXV,181 pp. € 35,00

Maatschappij der Nederlandsche Letterkunde. - Six Dutch
journals on whaling, including the journal of Michiel
Adriaanszoon de Ruyter (1635).



134 **HORST, A.J. van der.** Roemloos vergaen. Compendium
van verloren gegane schepen 1500-1800. Oost-Indische
Compagnie, West-Indische Compagnie, Groenlandse Compagnie,
Kaapvaart, marine, koopvaardij, walvisvaart en visserij.
Amsterdam, Bataafsche Leeuw, 2011. Wrappers. 351 pp.
€ 18,00

Compendium of Dutch shipwrecks in the East- and West-Indies
and the polar regions.



135 **HOUBEN, H.H.** De roep der Pool. Avonturen en
heldendaden der Noordpoolvaarders. Vertaling van H.J. van
Balen. Amsterdam, E. Querido, 1929. Decorated cloth. With
map and 25 plates. 276 pp. € 18,00


Voyages of discovery to the North.




- 136 **HOVING, Ab & Cor EMKE.** Het schip van Willem Barents. Een hypothetische reconstructie van een laat-zeestiende-eeuws jacht. Met medewerking van Peter Sigmund en Gerald de Weerdt. Hilversum, Verloren, 2004. 4to. Boards. With many illustrations, plans and cd-rom. 128 pp. € 60,00

A reconstruction of the ship of the Dutch Arctic explorer


Willem Barentsz.



- 137 **HUNTFORD, Roland.** Amundsen's Poolexpedities in foto's. Verslag van zijn poolreizen met recent ontdekte authentieke foto's. Ede, Zomer & Keunig, (1988). 4to. Cloth, with dust-jacket. With many photographic illustrations (several in colours). 199 pp. € 35,00



- 138 **HUNTFORD, Roland.** Race for the South Pole. The expedition diaries of Scott and Amundsen. London, Continuum, (2012). Pictorial wrappers. With illustrations. XXII,330 pp. € 45,00




- 139 **HUNTFORD, Roland.** Scott and Amundsen. New York, G.P. Putnam, (1980). Cloth, with dust-jacket. With many maps and photographic illustrations. XX,665 pp. € 95,00

This pioneering work tells the full story of Scott's failure and Amundsen's triumph, the epic race for the South Pole.

- 140 **HUTCHINSON, Alex. H.** Try Lapland. A fresh field for summer tourists. London, Chapman and Hall, 1870. Original cloth (stained; loose). With folding map, 5 illustrations and 8 lithographed plates. X,228 pp. € 65,00




Account of the author's journey with his wife through the Scandinavian countries into Lapland in 1869.



141 **JAN STAVAST.** Jan Stavast Reeks. Spannende avontuurlijke verhalen van echten durf en ondernemingsgeest. Amsterdam, Van Ditmar, (ca. 1943). 2 volumes of the series; Pictorial wrappers. With illustrations. 32;16 pp. € 15,00

In den greep van het pakijs. (Dutch Polar expedition in 1869). - Wegener's tocht naar Groenland. (German Greenland expedition).



142 **JONG, Cornelis de.** Geschiedenis van de oude Nederlandse walvisvaart (1612-1872). Pretoria, Universiteit van Suid-Afrika, 1972-79. 3 volumes (vol. I folio).. Wrappers. With illustrations. XI,430; XII,536; X,409 pp. € 275,00
Groundbreaking research on the decline and fall of Dutch whaling.



143 **JONG, Dirk de & Matthias de SALLIETH** Atlas van de zeehavens der Bataafsche Republiek, die van Batavia en Onrust. Mitsgaders de afbeeldingen van de haring visschery en de walvisch vangst. En met vermelding van vele bijzonderheden, betreffende den ouden en lateren toestand der Nederlandschen koophandels, visscherijen, trafieken en fabrieken beschreven door Cornelis van der Aa. Amsterdam, Evert Maaskamp, 1805.

Folio. Contemporary half calf (hinges very sl. dam.). With engraved titlepage and 31 double-page views of Dutch harbours and roadsteads, with a great variety of sailing-ships, mostly in a stiff breeze, including the harbours of Batavia and Onrust in the Dutch East-Indies and two views of herring-fishery and whaling, with captions in French and Dutch. 135 pp. € 11.500,00

With the bookplate of E. Therard Kennedy. - First edition was issued in 1802. This second edition was issued for the first time with text by Cornelis van der Aa. Beautiful harbour-views with a variety of Dutch sailing-ships off Batavia, Onrust,

Rotterdam, Hellevoetsluis, Goedereede, Den Briel, Dordrecht, Maaslandsluis, Vlaardingen, Schiedam, Delfshaven, Amsterdam, Texel, Den Helder, Hoorn, Enkhuizen, Medemblik, Edam, Middelburg, Rammekes, Vlissingen, Zieikzee, Veere, Brouwershaven, Harlingen and Stavoren. - (Some small stains in margin of a few lvs.). - *A fine copy with wide margins and strong impressions of the plates.*
Cat. NHSM I, p.319.

144 -- **The same work.** Reprint. Franeker, Van Wijnen, 1998. Folio. Boards.

€ 45,00



145 **JONGE, Jan Karel Jakob de.** *Nova Zembla. De voorwerpen door de Nederlandsche zeevaarders na hunne overwintering aldaar in 1597 achtergelaten en in 1871 door kapitein Carlsen teruggevonden, beschreven en toegelicht.* 's Gravenhage, Martinus Nijhoff, 1872.

Original printed wrappers (sl. damaged.). With lithographed frontispiece, lithographed plate, and large folding map. 36 pp.

€ 125,00

Concerns relics of Willem Barendsz, who died in 1597, when an expedition from Amsterdam seeking a Northeast Passage to

China made a forced wintering on Novaya Zemlya.

Tiele 559; Cat. NHSM I, p.308; Cf. Arctic Bibl. 8250.



146 **JUET, Robert.** *Henry Hudson's reize onder Nederlandsche vlag van Amsterdam naar Nova Zembla en terug naar Dartmouth in Engeland, 1609. Volgens het journaal van Robert Juet uitgegeven door S.P. l'Honoré Naber.* 's Gravenhage, Martinus Nijhoff, 1921. Cloth. With 3 plates and 4 maps. LXXIX, 137 pp.

€ 75,00

Linschoten-Vereeniging XIX. - The Englishman Henry Hudson, sailing under the Dutch flag, in command of the Dutch ship *Halve Maen* could not complete the specified route in the Arctic because ice blocked the passage. Acting outside his instructions, Hudson pointed the ship west and discovered the river named after him in 1609. English and Dutch text.



147 **(KALFF, Martin).** *De nalatenschap van Barents en zijne togtgenooten op Nova Zembla.* (No pl., Het Leeskabinet), 1872. With 2 tinted lithographed plates depicting 4 illustrations of the wintering on Nova Zembla by P. Blommers. 26 pp.


€ 75,00



- 148 **KAN, C.M.** De jongste Engelsche Pooltocht en de Pool expedities der toekomst. Utrecht, J.L. Beijers, 1877. Original printed wrappers. With 2 maps by P.W. v.d. Weijer. 48 pp. € 75,00

The most recent English Polar tour and the Polar expeditions of the future. - (With library stamp).

Elisha Kent KANE (1820-1856), United States Arctic explorer



- 149 **KANE, Elisha Kent.** The Far North: explorations in the Arctic regions. Edinburgh, W.P. Nimmo, Hay, & Mitchell, 1886. Original pictorial cloth (extremities of spine sl. dam.). With 3 plates. 228 pp. € 65,00

Boys' own library; with school bookplate. - 'The present volume is an epitome of the 'Arctic explorations', an official account of the Second Grinnell Expedition in search of Sir John Franklin'.

Sabin 37002.




- 150 **KANE, Elisha Kent.** Kane, de Noordpoolvaarder. Togten en ontdekkingen van de tweede Grinnell-expeditie ter opsporing van Sir John Franklin, in de jaren 1853, 1854 en 1855, onder bevel van Elisha Kent Kane. Leyden, A.W. Sythoff, 1861. Old half cloth. With map and numerous illustrations and plates. XII, 318; IV, 23 pp. € 275,00

Geïllustreerde familie-bibliotheek tot verbreiding van nuttige kennis. - Fine illustrated account of the Second Grinnell expedition of 1853-1855 an American effort, financed by Henry Grinnell, to determine the fate of the Franklin's lost expedition. Led by Elisha Kent Kane, the team explored areas northwest of Greenland, now called Grinnell Land.

Arctic Bibl. 8373; Sabin 37001.

- 151 **KANE, Elisha Kent.** Noordpooltochten. Naar het Engelsch door Anthony. Tilburg, J.B. van Gorp & Zn., 1904. Original decorated boards. 135 pp. € 65,00
Elisha Kent Kane (1820 - 1857) was an American explorer, and a medical officer in the United States Navy. He was a member of two Arctic expeditions to rescue the explorer Sir John Franklin.



152 **KANE, Elisha Kent.** Tochten en ontdekkingen ter opsporing van Sir John Franklin, onder bevel van Elisha Kent Kane.


Amsterdam, C.L. Brinkman, (ca. 1860).

2 volumes in 1. Original half cloth, spine gilt. 175; 164 pp.

€ 95,00

Expedition to determine the fate of Franklin's lost expedition, led by Elisha Kent Kane.

Cf. Arctic Bibl. 8373; Sabin 37001.



153 **KAT, Hidde Dirks & Marten JANSEN.** De Amelander walvisvaart. Dagboeken van Hidde Dirks Kat & Marten Jansen en enkele artikelen over de Amelander walvisvaart. Hollum, Cultuur Historisch Museum 'Sorgdrager', 2008. Pictorial boards. With illustrations. 155 pp.

€ 25,00

Including facsimile editions of Hidde Dirks Kat. Dagboek eener reize ter walvisch- en robben-vangst gedaan in de jaren 1777 en 1778. Haarlem, 1818 & Marten Jansen. Kort, doch echt verhaal van commandeur Marten Jansen, wegens het verongelukken van zyn schip, genaamd *Het witte paard*, en nog negen andere schepen, dewelke alle verongelukt zyn, in Groenland, door de bezetting van't ys, ten jaare 1771.

Amsterdam, 1778.



154 **KEUNING, J.** Petrus Plancius theoloog en geograaf 1552-1622. Amsterdam, P.N. van Kampen & Zoon, 1946. Cloth. With illustrations. 187 pp.

€ 18,00

Petrus Plancius (1552-1622) was the initiator of the founding of the VOC and the WIC and the searching for a Northeast and Northwest passage.



- 155 **KINGSTON, William H.G.** Avonturen in de Poolzee. Bewerkt door Antie. Reule Nz.. Sneek, H. Pyttersen, (1890). Original decorated blue cloth, lettered in gilt. With 6 woodengraved plates. (4),122 pp. € 35,00


Uit alle werelddeelen, Geillustreerde bibliotheek.



- 156 **KLUYVER, Adwin de.** Terug uit de witte hel. Hoe Poolreiziger Sjef van Dongen een nationale held werd. Amsterdam, Balans, 2015. Pictorial wrappers. With photographic illustrations. 320 pp. € 18,00



- 157 **KNAPP, W.H.C.** Antarctica. De geschiedenis van het geheimzinnige Zuidland. Haarlem, Erven F. Bohn, 1958. Cloth, with dust-jacket. With large folding coloured map and illustrations. 589 pp. € 18,00




- 158 **KOHL-LARSEN, Ludwig.** De Poolvlucht van de 'Graf Zeppelin' in opdracht van de vereeniging 'Aeroarctic' beschreven. Vertaling A.M. Buis. (Met) Voorwoord van Hugo Eckener. Amsterdam, Allert de Lange, (1931). Original decorated cloth. With many photographic plates. 235 pp. € 35,00

Dutch translation of *Die Arktisfahrt des 'Graf Zeppelin'*.

Berlin, 1931. - *Graf Zeppelin's* 1931 Arctic Flight was both a scientific expedition and a dramatic display of the airship's ability under extreme conditions.

- 159 **KOOLEMANS BEYNEN, L.R., A. de BRUIJNE, a.o.** L.R. Koolemans Beynen. De reis der Pandora naar de Noordpoolgewesten, in den zomer van 1875 & 1876. - De verslagen omtrent den tocht met de *Willem Barents* naar en in de IJszee, in den zomer van 1878 & 1879. Uitgebracht aan het Comite van Uitvoering door A. de Bruijne, L.R. Koolemans Beijnen, H.M. Speelman, C.P. Sluyter en P.J. Hijmans



van Anrooy. Amsterdam, C.L. Brinkman, Utrecht, J.L. Beijers, 1880.

4 volumes in 1. 4to. Original decorated cloth (some stains).

With 2 folding coloured maps of the track of the Pandora, 2 folding coloured maps by A. Braakensiek of the Barents Sea, 2 plates depicting profiles, 5 tables, and 7 plates. 30; 37; 84; 40 pp. € 375,00

Bijbladen Tijdschrift Aardrijkskundig Genootschap,

Noordpool-expeditie. - Laurens Rijnhard Koolemans-Beijnen accompanied the Franklin search expedition under Allen William Young in the *Pandora*. The crew examined relics of Franklin's expedition at Beechey Island, but when halted by impenetrable ice in the Franklin Strait, returned to England. He made a second voyage with Young in the *Pandora* the following year, but on this occasion the vessel was diverted to Smith Sound to support George Nares' expedition

The *Willem Barents* cruised the Greenland Sea to Jan Mayen and northwest West Spitsbergen, thence southward to Bear Island, and eastward across Barents Sea in north-south traverses as far as Novaya Zemlya. In 1879 the ship's course ran from Amsterdam northward in the Greenland Sea, thence eastward in north-south traverses of the Barents Sea as far as Novaya Zambla, thence north and westward to a point off Franz Josef Land. - *A fine copy.*

Tiele 1111; Arctic Bibliography 2393- 2394; Howgego III, p.298-299..



161 **KOOLEMANS BEYNEN, (Laurens Reinhard).** De reis der *Pandora* naar de Noordpoolgewesten, in den zomer van 1875. Amsterdam, C.F. Stemler, 1876.

Original printed wrappers. With folding lithographed map in colour. (4),III,96 pp. € 75,00

Laurens Rijnhard Koolemans-Beijnen accompanied the Franklin search expedition under Allen William Young in the *Pandora*. The crew examined relics of Franklin's expedition at Beechey Island, but when halted by impenetrable ice in the Franklin Strait, returned to England.

Cat. NHSM I, p.309; Howgego III, p.298-299..



160 **KOOLEMANS BEYNEN, (Laurens Reinhard).** De tweede reis der *Pandora* naar de Noordelijke IJzee, in den zomer van 1876. 's Gravenhage, Gebroeders van Cleef, 1877.

Half cloth. 97 pp. € 45,00

Offprint *Mededeelingen betr. het Zeewezen.* -. He made a second voyage with Young in the *Pandora* the following year, but on this occasion the vessel was diverted to Smith Sound to support George Nares' expedition. - (Map missing).



162 **KRAMER, Jan Gerrit.** Helden der Noordpool. Alkmaar, Gebr. Kluitman, (1926). Original pictorial cloth. With illustrations by Eelco Martinus ten Harmsen van der Beek. 278 pp. € 30,00

Juvenile on Barendsz, John Franklin, Nordenskjold, Nansen, Peary and Amundsen. - *A nice binding.*



163 **KUSTERS, Wiel.** Pooltochten. Rede. Amsterdam, Em. Querido, 1989. Wrappers. 32 pp. € 15,00




164 **LAAN, Adolf van der & Siewert van der MEULEN.** 'T Binnen seylen der Groenlands vaarders. - La navigation des pecheurs dans le port. - Il veleggiare dei pescatori nel porto. - Das Seeglen der Grönlands Fahren in dem Hafem. (Augsburg, Johann Balthasar Probst, ca. 1750).

Contemporary handcoloured perspective view (vue d'optique or Guckkastenbild),

with descriptive text in 4 languages, after Adolf van der Laan by Siewert van der Meulen. Ca. 29,5 x 40 cm. € 275,00

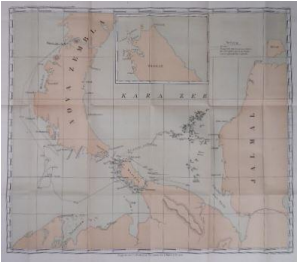
Optical whaling print depicting the arrival of the Greenland whaling sailers. - (Cut short; sl. soiled).

Ingalls 147; Cf. Brewington 86.




165 **LACHAMBRE, Henri & Alexis MACHURON.** *Andrée.* Per luchtballon naar de Noordpool. Leiden, A.W. Sijthoff, (1898). Sm.8vo. Original pictorial cloth. With many illustrations. 182 pp. € 45,00

Translation of *Andrée: au pôle nord en ballon.* - Story of the Second Andrée Polar expedition in 1897 by the Swedish Arctic balloonist Salomon August Andrée (1854-1897). - *Nice binding.*



- 166 **LAMIE, L.A.H.** De Nederlandsche Poolexpeditie in de Kara-zee. Amsterdam., C.L. Brinkman, Utrecht, J.L. Beijers, 1884. Original cloth, spine gilt. With folding plate and large folding coloured map. 101 pp. € 125,00

Tijdschrift KNAG. - Account of the Dutch expedition to the Kara Sea, (Karskoje More), in 1882-1883.




- 167 **LANSDELL, Henry.** Through Siberia. 4th edition. London, Sampson Low, Marston, Searle and Rivington, 1883. Original pictorial cloth (sl. soiled). With folding map and 15 plates. XXIII,811 pp. € 95,00

First published in London in 1882. - Henry Lansdell (1841-1919), an English missionary and traveller, departed from London for St. Petersburg, from where he began a journey through Siberia, visiting Kamchatka and the island of Sakhalin as well. A vivid account of a land about which previously nothing was known. Including a bibliography of works on Siberia. *Howgevo IV, p.528.*



- 168 **LEINENGA, Jurjen R.** Arctische walvisvangst in de achttiende eeuw. De betekenis van Straat Davis als vangstgebied. Amsterdam, De Bataafsche Leeuw, 1995. Boards, with dust-jacket. With illustrations. 237 pp. € 25,00

The importance of Davis Straat for whale hunting.



- 169 **LENNEP, Jan Hendrik van.** Het boek voor den zeeman, uit Jan Davids' boekekraam. (Met) Bijblad. Haarlem, J.J. Weevering, (1860-1862). 3 volumes in 2. Original half cloth (vol. 3 rebounded with the original spine laid down), spines lettered in gilt. With many woodengravings. (20),206,48; XX,194,48; XV,192,32,48 pp. € 395,00

An interesting collection of Dutch voyages by Willem Ysbrandtsz Bontekoe, Willem Barentsz., Dirk Albertsz. Raven, Cornelis Houtman, Abraham Jansz. van Oelen, Frans Jansz. van der Heyden, and other adventures at sea and shipwrecks. - *A fine set.*
Cat. NHSM. I, p.125.



170 **LINSCHOTEN, Jan Huygen van.** Reizen van Jan Huyghen van Linschoten naar het Noorden (1594-1595). Uitgegeven door S.P. l'Honoré Naber. 's Gravenhage, Martinus Nijhoff, 1914. Cloth. With 16 maps and plates. LXXXIV,308 pp.

€ 275,00

Linschoten-Vereeniging VIII. - Linschoten took part in the first expedition to find a sea route via the North Cape to Cathay by Willem Barentsz and Cornelis Nay. He was also involved in the second expedition, together with Jacob van Heemskerck. Van Linschoten did not participate in Barentsz's third and final voyage. - *A mint copy.*



171 **LOOTSMA, S.** Bijdrage tot de geschiedenis der Nederlandsche walvischvaart (meer speciaal de Zaansche). Amsterdam, P.N. van Kampen, 1937. Blue cloth, lettered in gilt. With 13 plates. 172,(48) pp.

€ 75,00

Important contribution to the history of Dutch whaling, especially the Zaansche. - *Fine.*




172 **LOUWERSE, P(ieter).** Kloek volk met kloeken moed, of de overwintering der Nederlanders op Nova-Zembla in de jaren 1596-1597. Geschiedkundig verhaal voor 't jonge Nederland. Leiden, D. Noothoven van Goor, (1873).

Original embossed brown cloth, with gilt lettering. With 8 coloured lithographed plates. VIII,196 pp.

€ 95,00

First edition. - Juvenile on the famous Dutch wintering on Nova Zembla, 1596-1597.



173 **LOUWERSE, P(ieter).** Janmaat in de IJszee of de overwintering der Hollanders op Nova Zembla. Amsterdam, Tj. van Holkema, 1885.



Original decorated blue cloth, with gilt lettering. With map and 4 coloured lithographed plates. VIII,232 pp.

€ 75,00

First edition. - Juvenile on the famous Dutch wintering on Nova Zembla, 1596-1597.

174 **LOUWERSE, P(ieter).** Janmaat in de IJszee. Een verhaal van de overwintering der Hollanders op Nova Zembla. 3e verbeterde druk. Zutphen, Schillemans & Van Belkum, (ca. 1898).

Original pictorial green cloth, with gilt lettering. With 4 plates. VIII,252 pp. € 45,00
Fine binding.



175 **LUIGI AMEDEO DI SAVOIA, Duca degli Abruzzi.** De reis van de *Stella Polare*. Noordpooltocht. Uit het Italiaansch vertaald onder toezicht van Maurits Snellen. Leiden, A.W. Sijthoff, (1903).

Original pictorial cloth. With 2 maps (1 folding), 2 folding panoramas and many photographic illustrations and plates. (8),558,(2) pp. € 125,00

First Dutch edition, first published in Milan in 1903 *La 'Stella Polare' nel mare Artico, 1899-1900.* - The Duke of Abruzzi (1873-1933) sailed with 19 men to Archangel, and thence across Barents Sea to Rudolph Island, Franz Josef Land, to winter in Teplitz Bay, and to undertake marches on the ice of the Arctic Basin in attempts to reach the North Pole. - *The first Italian Arctic expedition.*

Cat. NHSM I, p.313-14 (English and French ed.); Arctic Bibl. 10425 (Italian ed.); Stam, Books on ice, p.61; Howgego IV, A2.



176 **LUYKEN, Jan & Casper.** De walvischvangst. (Amsterdam, ca.1694). Engraving depicting a whaling scene with printed text below. Ca. 8,5 x 7,5 cm. € 45,00


From the famous series of images of professions first published in Jan and Casper Luyken, *Het menselyk bedryf*, Amsterdam 1694. - Cf. *Van Eeghen & Van der Kellen 244; Ingalls 8.*




177 **LUYKEN, Jan.** Tocht naer Nova Zemla in den jaere 1596. (Amsterdam, 1681). Engraving by Jan Luyken. Ca. 26 x 33,5 cm. € 175,00

From: *Bor. Oorsprongk, begin, en vervolgh der Nederlandsche oorlogen.* - Attractive engraving illustrating an encounter with a walrus on Willem Barentsz's third voyage to the Arctic in 1596. - *Fine.*

Muller, Historieplaten, 1054 A; Van Eeghen & Van der Kellen, p.15; Atlas van Stolk 979; Ingalls, Lothrop Collection, 3; Brewington, Kendall Whaling Museum, 101.



- 178 **MAARSEN, Henk van.** Met penseel en verf. Overwintering van Heemskerck en Barendz op Nova Zembla. Kleur- en leesboek. Amsterdam, I. Bremer, (1916). Folio. Original coloured pictorial wrappers. With 12 plates (some coloured or partly coloured), printed by J.A. Luij in Amsterdam. € 45,00



- 179 **MACLEOD, Innes. (Ed.)**. To the Greenland whaling. Alexander Trotter's journal of the voyage of the 'Enterprise' in 1856 from Frasenburgh & Lerwick. (Sandwick), The Thule Press, 1979. 4to. Wrappers. With illustrations. 74 pp. € 18,00



- 180 **MAËL, Pierre.** Naar de Noordpool. Uit het Fransch door Titia van der Tuuk. 2e druk. Rotterdam, D. Bolle, (1895). Original pictorial red cloth, lettered in gilt. With illustrations by Alfred Paris. 264 pp. € 45,00

Dutch translation of: *Une Française au pôle Nord, Paris 1893*, written by Pierre Maël, pseudonym of Charles Causse & Charles Vincent. Translated by Titia Klasina Elisabeth van der Tuuk (1854-1939), a Dutch feminist and socialist. - *A fine copy*.



- 181 **MAËL, Pierre.** Naar de Noordpool. Vrij bewerkt naar het Fransch door Titia van der Tuuk. Amsterdam, D.B. Centen, (1894). Original pictorial cloth, lettered in gilt. With illustrations by Alfred Paris. 264 pp. € 65,00

First Dutch translation of: *Une Française au pôle Nord, Paris 1893*, written by Pierre Maël, pseudonym of Charles Causse & Charles Vincent. Translated by Titia Klasina Elisabeth van der Tuuk (1854-1939), a Dutch feminist and socialist. - *A fine copy*.

- 182 **MAGIC LANTERN SLIDES.** Der Kampf um den Nordpol. (Ca. 1910). 24 magic lantern slides of the series XVII depicting the Arctic, in box. With text in English French and German. € 275,00



No 1 Map from the Arctic circle, 2 In Greenlands Ice sea, 3 Polar lights in Greenland, 4 Parry's sledge travelling.1821, 5 James Ross discover the magnetpole 1831, 6 Franklin's expedition through the Bellot Sund, 7 Kane expedition on the Tyndal glacier 1854, 8 The man's of the ship 'Hansa' 1869, 9 Emperor Francis Joseph Fjord in

Greenland, 10 King William Land of Greenland 1870, 11 Queen Augusta valley in Greenland 1870, 12 The man's of the steamer 'Polaris' 1871, 13 The 'Tegetthof' in ice 1872, 14 The 'Tegetthof' expedition in the snow storm, 15 The man's of the steamer 'Alert' 1876, 16 The 'Vega' on the cape Tscheljuskin 1878, 17 The 'Vega' in the ice 1879, 18 Nansen's 'Fram' on Christiana 1893, 19 Nansen's 'Fram' in ice 1894, 20 Nansen and Johannsen's march to the Pole, 21 The tribu of Laplander, 22 The tribu of Samoyede, 23 Peary's sledge travelling to the Pole, 24 Peary on the Arctic circle 1909.




183 - -. **The same work.** - 14 (of 24) magic lantern slides of the series XVII depicting the Arctic. With text in English French and German. € 150,00

Includes no. 2 In Greenlands Ice sea, 3 Polar lights in Greenland, 4 Parry's sledge travelling.1821, 5 James Ross discover the magnetpole 1831, 6 Franklin's expedition through the Bellot Sund, 8 The man's of the ship 'Hansa' 1869, 9 Emperor Francis Joseph Fjord in Greenland, 11 Queen Augusta valley in Greenland 1870, 12 The man's of the steamer 'Polaris' 1871, 13 The 'Tegetthof' in ice 1872, 14 The 'Tegetthof' expedition in the snow storm, 15 The man's of the steamer 'Alert' 1876, 17 The 'Vega' in the ice 1879, 24 Peary on the Arctic circle 1909.



184 **MAGUIRE, Rochfort.** The journal of Rochfort Maguire 1852-1854. Two years at Point Barrow, Alaska, aboard HMS *Plover* in the search for Sir John Franklin. Edited by John Bockstoe. London, 1988. 2 volumes. Cloth, with dust-jackets. With 5 maps and 5 illustrations. XIV,VI,584 pp. € 45,00

Hakluyt Society, 2nd series, 169-170. - The *Plover's* voyage of 1848 to 1854 was the first constant presence of Europeans in the western Arctic, and Rochfort Maguire's journal is the earliest account of a sustained foreign association with the Eskimos of northern Alaska.



185 **MALAUURIE, Jean.** *Ultima thule. Explorers and natives in the Polar North.* Translated from the French by Willard Wood and Anthony Roberts. New York, London, W.W. Norton & Company, (2003). Folio. Boards, with dust-jacket. With numerous photographic illustrations (many in colours). 400 pp. € 75,00

'Based on excerpts from the explorers' logs counterbalanced by Inuit testimony. this text is the story of European and American exploration in the polar north. It aims to bring to life both sides of the clash that arose when white men arrived in the Far

North, dreaming of conquest and believing that they brought with them a civilization superior to that of the indigenous peoples'.



186 **(MARRA, John).** *Journal of the Resolution's voyage, in 1772, 1773, 1774, and 1775, on discovery to the southern hemisphere, by which the non-existence of an undiscovered continent, between the equator and the 50th degree of southern latitude, is demonstratively proved. Also a journal of the adventure's voyage, in the year 1772, 1773,*

and 1774. With an account of the separation of the two ships, and the most remarkable incidents that befel each. Interspersed with historical and geographical descriptions of the islands and countries discovered in the course of their respective voyages. London, F. Newbery, 1775.

Contemporary calf, skilfully rebounded, spine lettered in gilt. With large chart, additional chart of 'Part of the tropical discoveries of the *Resolution* sloop, Captain J. Cook in 1774' and 5 engraved plates. (14),328 pp. € 6.500,00

First edition. - Preceding Cook's official account by some 18 months, this was 'the first account of Cook's second voyage and the first account of exploration within the Antarctic circle' (*Davidson 81*).


This eye-witness account was written by the Irish gunner's mate on the *Resolution* whom Cook had picked up in Batavia during his first voyage. It contains many events not recorded in the official account by Cook and gives the reasons which caused Sir Joseph Banks and his twelve assistants to withdraw from the expedition at the last moment. Marra made an unsuccessful attempt to desert at Tahiti on May 14, 1774, during this second voyage. With the very rare additional chart showing the track of the *Resolution* from Norfolk Island to the New Hebrides. This book is actually the first book published, based on first-hand knowledge, relating to the Antarctic regions and the fine plates are the first depictions of the region. - *A fine copy with the extremely rare extra folding engraved map.*

Beaglehole II, p.CLIII-CLV; Beddie 1270; Hill 1087; Roscove 214; Spence 758; Kroepelien 809; O'Reilly-Reitman 379; Hocken p.14; Conrad p.13; Sabin 16247.




187 **MARTENS, J.B.** Reizen naar de Noordpool. Sint-Nikolaas, Van Strybol-Vercruyssen, 1878.
Modern half cloth (original printed wrappers preserved), uncut. 244 pp. € 65,00

Published by *Davidfonds*. - Rare overview of voyages to the North Pole.



188 **MARTIN, Kenneth R.** Delaware goes whaling 1833-1845. Greenville, The Hagley Museum, (1974). Wrappers. With many illustrations. 64 pp. € 18,00

On the whaling industry in Delaware especially the Wilmington Whaling Company.



189 **MAWSON, Douglas.** Leben und Tod am Südpol. Leipzig, F.A. Brockhaus, 1921.
2 volumes. Original printed boards (spines sl. faded).
With 104 plates and illustrations including 5 panoramic views, 6 coloured plates and 7 maps.
XVIII,292; VI,263 pp. € 125,00

*First German edition; first published in English in 1915 *The Home of the blizzard*.* - Account of the first

Australian Antarctic expedition 1911-14. Mawson (1882-1958) recruited expedition members from Australian and New Zealand Universities and had 15 professional scientists among his staff. His expedition did great work, both in geographical exploration and scientific research. A separate party, under George F. Ainsworth, spent 23 months on Macquarie Island, and made the first detailed scientific investigations there. The first radio contact with Antarctica was made 25 September 1912. The expedition took the first aeroplane to Antarctica which crashed in Australia on the outward voyage and was used without wings as an 'air tractor' sledge. The photographs were taken by Frank Hurley. - *A good copy of 'one of the most gripping Antarctic stories'*.
Spence 775; Headland 1456; Conrad p.208.

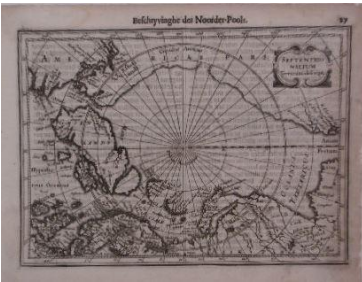
189A **MAWSON, Douglas.** The unveiling of Antarctica.(Melbourne, 1935).
Wrappers. With 10 maps. 37 pp. € 75,00

Reprinted, July 1935, from the Report of the Melbourne (1935) Meeting, of the Australian and New Zealand Association for the Advancement of Science.



190 **MELCHIOR, A.** De eerste walvisvaart van de 'Willem Barendsz'. Met een inleiding van W.H. Bierman. Haarlem, Gottmer, (1947). 8vo. Half cloth. With many illustrations. 233 pp. € 18,00

The *Willem Barendsz (I)* was the first Dutch whaling factory ship that was used between 1946 and 1955 for nine whaling expeditions in Antarctica by the Nederlandsche Maatschappij voor de Walvischvaart (NMW).



191 **MERCATOR, Gerard & Jodocus HONDIUS.** Beschryvinghe des Noorder Pools. Septentrio nalium terrarum descript. Amsterdam, Johannes Janssonius, 1630. Engraved map of the Northern hemisphere by Gerard Mercator, with Dutch text on verso. Ca. 14 x 20 cm € 275,00

From the *Atlas minor* by Gerard Mercator and Jodocus Hondius. - *Fine detailed map of the*

North Pole.

Koeman, Atlantes Neerlandici, IIIB p. 530-536.



192 **METEOROLOGY. METEN IN DE KOU.** Tentoonstelling in het Utrechts Universiteitsmuseum. Utrecht, 1984. Wrappers. With illustrations. 10 pp. € 15,00


193 **MIKKELSEN, Ejnar.** Drie jaar in het Poolijs. De geschiedenis van de 'Alabama' expeditie in de jaren 1909-1912. Bewerking uit het Deensch door M. van Blankenstein. Rotterdam, Nijgh & Van Ditmar, (1913). 4to. Original cloth. With folding map and many photographic illustrations. 251 pp. € 65,00



First published in Danish *Tre år på Grønlands østkyst*. Copenhagen 1913. - In 1909 Mikkelsen took charge of an expedition to Northeast Greenland to seek out the maps and diaries known to have been left there by Ldudwig Mylius-Erichsen in 1907. After they were discovered in a cairn, a harrowing journey back began and found the wreck of the *Alabama*. He was forced to

endure another two winters on the Greenland coast till his rescue in 1912.

Arctic Bibl. 11438; Howgego III M39.



194 **MOECHNOV, L., M. GOLDBERG, S. DIKOWSKI.** Tsjeljoeskin. Een land redt zijn zonen. Redacteur-constructeur Sergej Tretjakov. Uit het Russisch vertaald. (No pl.), Uitgave van de boekengemeenschap der Vereeniging van Vrienden der Sowjet-Unie, 1935. 2 volumes. Original cloth (spines sl. faded), 1 original pictorial frontwrapper preserved. With 3 folding maps and 16 photographic plates. 160; 159 pp.

€ 95,00

The *Chelyuskin* was a Soviet Russian steamship that undertook an expedition in the Arctic Ocean from 1933 to 1934 to investigate the Northeast Passage. The ship became trapped in the pack ice and sank after an uncontrolled movement. The rescue of the ship's crew was used as a propaganda tool in the Soviet Union and led to the title and award 'Hero of the Soviet Union'. - *Rare*.



195 **MOER, A. van der.** Een zestiende-eeuwse Hollander in het verre Oosten en het hoge Noorden. Leven, werken, reizen en avonturen van Jan Huygen van Linschoten (1563-1611). 's Gravenhage, Martinus Nijhoff, 1979. 4to. Boards, with dust-jacket. With many illustrations. 260 pp.


€ 25,00



196 **MOOY, Henriëtte.** Naar Groenland met de *Frankendaal*. Historisch verhaal naar het journaal van commandeur Maarten Mooy behelzende zijne uitreize van Amsterdam den 22sten april 1786, zijne bezetting in het ijs, zijne rampspoeden in zee en behouden aankomst voor Amsterdam op 28 februari 1787. 2e herziene en vermeerderde druk. Amsterdam, Wereldbibliotheek, 1946. Boards. With illustrations. 102 pp.


€ 18,00

Circumstantial journal of a voyage to Greenland with the ship *Frankendaal* in 1786.




197 **MORTON, Harry.** The whale's wake. Honolulu, University of Hawaii Press, (1982). Boards, with dust-jacket. With many illustrations. 396 pp. € 35,00

This lively account of southwest Pacific whaling discusses the whales, whalers, whaling techniques, equipment, ships, crews, uses for whale products, and whaling from shore stations.



198 **MOUNTFIELD, David.** A history of polar exploration. New York, Hamlyn, 1974. Folio. Boards, with dust-jacket. With over 200 illustrations (24 in colours). 208 pp. € 35,00

A general history of polar exploration and the motives for many of the expeditions.



199 **MÜLLER, Karl.** De Roninon van de Noordpool, eene schets van de natuur in het hooge Noorden. Naar het Hoogduitsch. Gouda, G.B. van Goor Zonnen, (ca. 1875). Sm.8vo. Original embossed red cloth, with gilt decoration on frontcover, spine gilt. With 4 coloured lithographed plates by Emrik & Binger. 252 pp. € 275,00

First Dutch edition. - *The life and strange surprising adventures of Robinson Crusoe* (1719) became a classic of world literature, adapted and imitated many times. This is the first Dutch edition of *Robinson of the Northpole* translated from the German. - *Rare.*



200 **MULLER Fzn., S.** De eerste reizen der Nederlanders naar de Noordpool. Haarlem, Joh. Enschede en Zonen, 1877. 8vo. Original printed wrappers. With 1 illustration and 4 fullpage woodengravings. 16 pp. € 75,00

The first Dutch voyages to the Arctic, first published in *Eigen Haard*.

Cat. NHSM I, p.310.



201 **MULLER, S.** Geschiedenis der Noordsche Compagnie. Utrecht, Gebr. van der Post, 1874.

Later half cloth (with small label and tape on frontcover). With folding coloured map. X,435 pp. € 175,00

The Noordsche Compagnie, its organization, whaling and trading activities in Greenland and West Spitsbergen, being an outline of Netherlands' explorations and whaling in Arctic seas in the 16-17th centuries. The appendices contain documents

and extracts from logs. - (Library stamp). - *Scarce*.
Tiele 774; Cat. NHSM II, p.902; Arctic Bibl. 11844.




202 **MULLER, S.** De reizen der Nederlanders naar de Noordpool. Haarlem, Kruseman & Tjeenk Willink, 1877.

Original printed wrappers. With 6 plates. 24 pp. € 75,00

Dutch voyages to the Arctic, first published in *Eigen Haard*.




203 **MÜNZING, Joachim.** Der historische Walfang in Bildern. Für das Altonaer Museum in Hamburg. Herford, Koehler, (1987). 4to. Wrappers. With 108 plates and illustrations (several in colours). 142 pp. € 25,00



204 **MÜNZING, Joachim. (Ed.).** Wale und Walfang. (Mit Vorwort von Gerhard Wietek). Hamburg, Altonaer Museum, 1975. Wrappers (discoloured). With 68 plates (4 in colours). 122 pp. € 20,00

Fine exhibition catalogue.

***Fridtjof NANSEN, Norwegian polar explorer and oceanographer
(1861-1930)***



205 **NANSEN, Fridtjof.** *Fram over Polhavet.* Den Norske Polarfaerd 1893-1896. Med et tillæg af Otto Sverdrup. Kristiania, H. Aschehoug & Co, 1897.

2 volumes. Contemporary half morocco, spine lettered in gilt. With portrait, coloured plate, 3 folding coloured maps, and ca. 200 photographic illustrations and plates. (12),526; (8),553 pp. € 275,00

First Norwegian edition; the English edition was published as *Farthest north* the same year. - Classic account of the first *Fram* expedition 1893-96, a remarkable achievement in polar exploration. Contains descriptions of the voyage from northern Norway July 1893, across the Kara Sea to the New Siberian Islands and the drift thence across the polar sea, September 1893 - March 1895. Includes account of Nansen's and Johansen's sledge journey toward the North Pole, their wintering on Franz Josef's Land and the trip home, March 1895 - August 1896, with excerpts from Nansen's diary and a supplement by Otto Sverdrup on the *Fram*'s drift in the ice, March 1895 - August 1896. He reached the farthest north latitude yet attained by man. This great journey received world-wide acclaim and brought him many international honours. After the First World War Nansen entered international politics and was awarded the Nobel Peace Prize in 1922 (*Printing and the Mind of Man* 384). - *A worldwide bestseller.*

Arctic Bibl. 11983; Howgego IV, N3; Stam, Books on ice, p.66.




206 **NANSEN, Fridtjof.** *In nacht en ijs.* De Noorsche Poolexpeditie 1893-1896. Met eene bijdrage van kapitein Sverdrup. Bewerkt onder toezicht van Maurits Snellen. Leiden, A.W. Sijthoff, 1897.

2 volumes. Original pictorial cloth. With portrait, 5 maps (4 folding and coloured), 8 chromo-lithographed plates and 211 photographic illustrations. XI,511; VIII,486 pp. € 175,00

First Dutch edition; first published in Christiania in 1897 *Fram over Polhavet*, in English *Farthest north;* being the record of a voyage of exploration of the ship *Fram*, 1893-1896. London, 1897. - Nansen's own account of a remarkable achievement in polar exploration, every detail of which was worked out by Nansen himself and went absolutely according plan ((*PMM* 384). Fridtjof Nansen (1861-1930) reached the farthest north latitude yet attained by man. His account was a worldwide bestseller. - *A very fine set.*

Cat. NHSM I, p.313; Arctic Bibl. 11983 (English ed.); Stam, Books on ice, p.66; Howgego III, N3.



207 - - . **The same work.** - In issues. With 8 original illustrated wrappers. With plates and illustrations. € 95,00

Missing vol. I, pp. I-XI,1-4; Vol. II pp.1-64 and some plates.
- *A very rare set in issues.*



208 **NANSEN, Fridtjof.** Nansens Polarexpedition. Düsseldorf, Ed. Liesegang, (ca. 1910).


12 magic lantern slides of Nansen's polar expedition, in box. € 150,00



209 **NANSEN, Fridtjof.** Onder de Eskimo's. Voor Nederland bewerkt door A. van den Heuvel. Amsterdam, Scheltens & Giltay, (1923). Original pictorial cloth (design André Vlaanderen; sl. rubbed). With illustrations and photographic plates. 224 pp. € 35,00

First edition published in Kristiana in 1891. *Eskimoliv.* - Eskimo life.

Arctic Bibl. 11979.



210 **NANSEN, Fridtjof.** Op sneeuwschoenen door Groenland. Door S. Abramsz. Haarlem, J.W. Boissevain & Co, (1921). Original pictorial cloth. With illustrations. VIII,265 pp. € 35,00

Juvenile, translation after the Norwegian edition *Paa ski over Grønland.* 1890.



211 **NANSEN, Fridtjof.** Vers le Pôle. Traduit et abrégé par Ch. Rabot. Paris, Ernest Flammarion, (1897). Contemporary half cloth. With 200 illustrations. VIII,424 pp. € 45,00

Popular French edition of *Farthest North* (Westminster 1897).



212 **NANSEN, Fridtjof.** Sibirien. Ein Zukunftsland. 3. Auflage. Leipzig, F.A. Brockhaus, 1919. Original pictorial boards. With 3 folding maps and photographic plates. VIII,383 pp. € 45,00

First published in Kristiania in 1914. - Nansen's last voyage to the Arctic.



213 **NANSEN, Fridtjof.** Spitzbergen. 2. Auflage. Leipzig, F.A. Brockhaus, 1922. Original decorated boards. With 180 drawings, photographic illustrations and maps by the author. 327 pp. € 45,00

Second German edition, first published in 1921. - Oceanographic observations during the cruise of the *Veslemøy* to Spitsbergen and waters further north in 1912. *Arctic Bibl.* 12019 (English edition only).



214 **NARBROUGH, John.** An account of several late voyages and discoveries ... To which are added, a large introduction and supplement, containing short abstracts of other voyages into those parts, and brief descriptions of them. London, D. Brown, J. Round, W. Innys, T. Ward, 1711.

Contemporary panelled calf, spine ribbed and gilt (skilfully restored; boards rubbed). With 3 large folding engraved maps (2 small tears) and 19 engraved plates (7 folding). XXIX,(7),223,(1) pp. € 3.950,00

Second edition; first published in London in 1694. - 'This second edition is preferred because it has the chart of the western and southern oceans, which was not included in the first edition and additional text relating to Greenland and to whales and whaling' (*Hill p.524-525*).

I. John NARBROUGH's passage in the *Batchelour* through the Strait of Magellan and into the South Pacific to Chile, which was much read by later navigators.



II. Abel Janszoon **TASMAN**. One of the earliest English accounts of Abel Janszoon Tasman's voyage of 1642 from Batavia, during which he discovered Tasmania and New Zealand and visited Tonga and Fiji; based upon the account by Dirk Rembrantszoon

van Nierop (Amsterdam 1674).

III. John **WOOD** & William **FLAES**. In the ships *Speedwel* and *Prosperous*, they explored the Northeast Passage and visited Novaya Zembla.

IV. Friedrich **MARTENS**. The narrative of Friedrich Marten, here first translated into English, was the first book on a voyage to Spitsbergen and Greenland, undertaken for whaling purposes.

The editor of this work is believed to be Sir Tancred Robinson. In his lengthy introduction, he speaks of explorations towards the South Terra Incognita, suggests that the Dutch had made great discoveries there which they had never divulged, and also speaks of Ferdinand Magellan, Pedro Fern ndes de Quir s, Sir Francis Drake, and others who had sailed the South Seas (*Hill p.524*). A rare compendium, a wealth of early voyages, including an early account of Tasman's famous voyage of 1642. *Hill 1475; European Americana V, 711/183; Sabin 72186; Cox I, p.8; NMMC I, 31.*



215 **NICHOLS, William Henry**. A journal of a whaling voyage to the South Atlantic, Indian, and Pacific Oceans, on board barque 'Emerald' of Salem, Joseph Dexter Master. 1838. Salem, Naumkeag Publications, 1973. Cloth, lettered in gilt, with dust-jacket (rep. with tape). With illustrations. 184 pp. € 30,00

The log of the whaling vessel as written by the cooper and ship's clerk in 1838. Edited by the grandson of the author of the *Emerald's* log.



216 **NOBILE, Umberto**. Met de 'Italia' naar de Noordpool. De feiten van de Italiaansche Pool-expeditie in 1928. Baarn, N.V. Hollandia-Drukkerij, 1931. Cloth. With photographic plates. 260 pp. € 45,00

First Dutch edition of *L'Italia al Polo nord*. Milano, 1930. - With airship, the second 'Italia', Nobile would undertake a new expedition to the pole, now entirely Italian. This expedition was very fatal. The Dutchman Sjef van Dongen was among others involved in his rescue.

Arctic Bibl. 12346; *Howgego III*, N28.



217 **NOBILE, Umberto.** Umberto Nobile and the *Italia*. Two issues of the *Katholieke Illustratie*. 1928. 2 issues. With illustrations of the *Italia* to the North Pole. € 25,00



218 **NOVA ZEMBLA - NOVAYA ZEMLYA.** 'Behouden huys' op Nova - Zembla. Groningen, J.B. Wolters, (1958). Coloured schoolplate, mounted on boards, after J.H. Isings. (2 corners dam. without affecting the image). Ca. 77 x 106,5 cm. € 75,00

Schoolplaten voor de vaderlandse geschiedenis. - Added textbook by J.J. Moerman & D. Wijbenga.

Groningen, 1958. 4to. Wrappers. With illustrations. 40 pp.

Famous scene of The Beouden Huys a wooden emergency shelter that was built by Willem Barentsz on Nova Zembla in September 1596 for the forced wintering on Nova Zembla. - *Fine*



219 **OESAU, Wanda.** Hamburgs Grönlandfahrt auf Walfischfang und Robbenschlach vom 17.-19. Jahrhundert. Glückstadt-Hamburg, J.J. Augustin, (1955). 8vo. Original cloth, with dust-jacket (sl. dam.). With 7 maps and 60 plates (3 in colours). 316 pp. € 55,00

Comprehensive history of arctic whaling near Spitsbergen, Jan Mayen and Davis Strait.



220 **OISTERWIJK, B. van.** Vier ontdekkingsreizigers. Heinrich Barth (1821-1865), luitenant-kolonel Flatters (1832-1881), Nordenskjöld (1832-1901), Fritjof Nansen (1861 -). Amsterdam, F.H.J. Bekker, (1905).

Original decorated blue cloth. 161 pp.

€ 45,00



221 **OOSTERVELD, Piet.** Nederlandse Spitsbergen expeditie 1968-'69. (Nijmegen, 1970). Oblong 8vo. Wrappers. With photographic illustrations. 48 pp.

€ 15,00

Account of the overwintering of four Dutch students during this Dutch expedition on Kapp Lee, Edgeøya, an island of the Spitsbergen Archipelago.




222 **OOSTKAMP, J.A.** De merkwaardigste Nederlandsche zeereizen, sedert den jare 1595 voor de vaderlandsche jeugd. Deel I. Amsterdam, Leeuwarden, G.J.A. Beijerinck & G.T.N. Suringar, 1825.

Sm.8vo. Modern half cloth, uncut. With engraved title-vignette, plate with sea-compass, folding plate of Ternate and 4 illustrations on 2 plates by J.A.R. Best. 224 pp. € 125,00

Volume one of two. - In his preface the author states that this compilation of Dutch voyages are truthfully retold without the useful lies and exaggerations. It contains the voyages of Willem Barentsz and Heemskerck to the Arctic, including the stay on Nova Zembla, Jan Janszoon Molenaar, Jacob van Neck and Wijbrand van Warwijck to the East and the first circumnavigation by Olivier van Noort. - *Rare.*

Buur, Indische jeugdliteratuur, 0001 (incomplete copy); Cat. NHSM I, p.122..




223 **OS, P. van.** Reizen der Engelschen ter ontdekking eener Noordwestelijke doorvaart door de Noordelijke IJszee naar den Stillen Oceaan. Voor de jeugd bewerkt. Sneek, Van Druuten & Bleeker, 1852.

2 volumes. Sm.8vo. Original embossed blue cloth, with central gilt illustration on frontcovers. With 8 lithographed plates. 263; 256 pp. € 295,00

First edition. - Adaption for children of W.E. Parry's third voyage to the North Pole in an attempt to discover a thoroughfare to the Pacific. Written by a private tutor at Sneek in Friesland. - *A fine set.*
Chavanne 251.

224 **OVERVOORDE, J.C.** De noord-oostelijke doorvaart naar China. Utrecht, Kemink & Zoon, 1926. Wrappers. (82) pp. € 25,00
In: Bijdragen Historisch Genootschap. - The North-East passage to China.



225 **OXLEY, J. Macdonald.** North overland with Franklin. London, The Religious Tract Society, (1901). Original pictorial cloth. With plates by Lancelot Speed. 256; (16) pp. € 35,00

Children's book dealing with John Franklin's Arctic voyage.
- Nice binding.



226 **PALIN, Michael.** *Erebus*. Het verhaal van een schip. Vertaald door Annemie de Vries. Amsterdam, Spectrum, (2019). Pictorial boards, with dust-jacket. With illustrations and coloured plates. 368 pp. € 25,00

The ship *Erebus* took part in the Ross expedition of 1839–1843, and was abandoned in 1848 during the third Franklin expedition. The sunken wreck was discovered by the Canadian Victoria Strait expedition in September 2014.



227 **PALLAS, (Peter Simon).** Voyages du professeur Pallas, dans plusieurs provinces de l'empire de Russie et dans l'Asie septentrionale; traduits de l'Allemand par le C. Gauthier de la Peyronie. Nouvelle édition, revue et enrichie de notes par les CC. Lamarck & Langlès. Paris,

Maradan, 1794.

8 volumes + atlas volume. 8vo and large 4to. Contemporary half calf (some extremities of spines sl. dam.). Atlas volume with 108 engraved plates and maps, many folding or double-page. € 2.250,00

Second French edition, first published in 1788-1793; translation of the German edition *Reise durch verschiedene Provinzen des Russischen Reichs*. St. Petersburg 1771-1776. - The German naturalist Peter Simon Pallas (1741-1811) was a member of the Russian Academy of Sciences in St. Petersburg and at the request of Catherine, he was placed in charge of an academy expedition into Russia and Siberia. The expedition set out from Moscow in April 1768 with five naturalists and seven astronomers. Pallas arrived back in St. Petersburg in July 1774 with a vast amount of data and many fossil specimens, but broken in health (*Howgego p.784*). His expedition was concerned with natural history in the widest sense, including geography, agriculture, and other disciplines. Also included descriptions of journeys in the Caucasus. - *Bibl. Russica II, p.72; Wood p.511; Atabey Collection 918*.



228 **PAPANIN, Ivan Dmitriyevich.** Le sauvetage de la mission scientifique russe au Pole Nord. Issue of L'Illustration.Nr. 4958. Paris, 1938. Folio. With illustrations. In 1937-1938 Papanin was in charge of the famous expedition North Pole-1. Four researchers, Ivan Papanin, Ernst Krenkel, Yevgeny Fyodorov and Petr Shirshov, landed on the drifting ice-floes in an airplane flown by Mikhail Vodopyanov. For 234 days, Papanin's team carried out a wide range of scientific observations in the near-polar zone. € 18,00



229 **PARRY, William Edward.** Journal of a voyage for the discovery of a North-West passage from the Atlantic to the Pacific; performed in the years 1819-20, in his majesty's ships *Hecla* and *Griper*. With an appendix, containing the scientific and other observations. 2nd edition. London, John Murray, 1821.


4to. Later half calf with old boards, spine gilt with black title-label. With 6 engraved charts (4 folding), 5 lithographed profiles and 9 aquatint plates by W. Westall after Beechey. (8),XXIX,310,CLXXIX pp. € 1.450,00

First edition published the same year. - The first (and most succesful) of Parry's four voyages under his own command. It was one of the most important voyages in the history of Arctic exploration. By August 1, 1819, Sir William Edward Parry (1790-1855) had managed to sail westward completely through Lancaster Sound, establishing that it was actually a strait. He then made the European discovery of Barrow Street, which he named after Sir John Barrow. Continuing westward, he reached the south coast of a large island he named Melville Island after Lord Melville. Parry and his men had sailed west of the 110th meridian of longitude, half the distance of the Northwest Passage, and thereby won a prize of £ 5.000, which Parliament had offered as an incentive for the discovery of the Northwest Passage. - (Some spotting and foxing as usual). - *A fine copy of a cornerstone book of Arctic Exploration.*

Arctic Bibl. 13145; Hill 1311; Sabin 58860; TPL 1205; Stam, Books on ice, p.24; Howgego II, p.465.

230 **PEARD, George.** To the Pacific and Arctic with Beechey. The journal of lieutenant George Peard of H.M.S. '*Blossom*' 1825-1828. Edited by Barry M. Gough. Cambridge., 1973. Cloth, with dust-jacket. With 2 maps and 6 plates. X,272 pp.


€ 30,00



Hakluyt Society, 2nd series, 143. - Peard's journal of the voyage of Captain Frederick William Beechey is a lucid account of one of the most comprehensive British naval voyages to the Pacific since the days of Cook.



231 **PEARY, Robert E. & Frederick A. COOK.** Op zoek naar de Noordpol. Two issues of *Het Ideaal* der geillustreerde bladen. 1909. 2 issues. With illustrations. € 18,00



232 **PEARY, Robert E(dwin).** De Noordpool ontdekt. Reisverhaal van den ontdekkingsreiziger, ingeleid door Theod. Roosevelt en Gilb. H. Grosvenor. Haarlem, H.J. Tjeenk Willink & Zoon, 1910. 8vo. Original pictorial cloth. With folding coloured map and many photographic illustrations. VIII,278,(8) pp. € 275,00



First Dutch edition of The North Pole, its discovery in 1909 under the auspices of the Peary Arctic Club. New York, 1910 . -

Narrative of Peary's (1856-1920) last expedition 1908-09, its organization, personnel, the voyage, the *Roosevelt's* passage through the ice of Smith Sound-Robeson Channel, and winter quarters at camp Jesup, Cape Sheridan, north Ellesmere Island. Admiral Peary lead arguably the first successful expedition to the North Pole.- *A very fine copy.*
Arctic Bibl. 13230.

233 **PEARY, Marie.** Het Noordpoolkind. Marietje Peary's reisverhaal door haarzelf en haar moeder verteld. Bewerkt door B. de Graaff-van Capelle. Amsterdam, Scheltens & Giltay, (1909). 4to. Original decorated cloth. With many photographic illustrations. 92 pp. € 95,00

Dutch translation of *Children of the Arctic by the snow baby and her mother.* New York 1903. - Marie Ahnighito Peary was born in Northwest Greenland on September 12, 1893, to arctic explorer Rear Admiral Robert E. Peary and his wife, Josephine

Peary - Diebitsch. She became known worldwide as the 'Snow Baby'. - *Rare*.
 Added: Frontpage of De Illustratie. Weekblad voor katholieke huisgezinnen. nr. 46.
 1902, with the news of the baby and three pictures.



234 **PEARY, Marie.** Het Noordpoolkind. Marietje Peary's reisverhaal door haarzelf en haar moeder verteld. Bewerkt door B. de Graaff-van Capelle. Amsterdam, Scheltens & Giltay, (1909). 4to. Original pictorial cloth. With many photographic illustrations. 92 pp. € 65,00

€ 65,00

Dutch translation of *Children of the Arctic by the snow baby and her mother*. New York 1903. - Marie Ahnighito Peary was born in Northwest Greenland on September 12, 1893, to arctic explorer Rear Admiral Robert E. Peary and his wife, Josephine Peary - Diebitsch. She became known worldwide as the 'Snow Baby'. - (First fly-leaf missing, some blank margins repaired with tape). - *Rare*.



235 **PHILOSYNTOMOS.** Adolf Erik Nordenskjöld. Haarlem, D.D. Tjeenk Willink, 1880. Original printed wrappers. With lithographic portrait of Nordenskjöld. (35) pp. € 18,00

€ 18,00

Mannen van beteekenis in onze dagen. - Finnish-born Swedish Arctic navigator and explorer (1832-1901).



236 **PICART, Bernard.** Stranding van een walvisch van 70.voeten lang, tusschen Katwijk en Scheveningen, in de maandt van February, anno 1598. (Amsterdam, 1630). Engraving by Bernard Picart. Ca. 26 x 33 cm. € 450,00


€ 450,00

From: Le Clerq. *Geschiedenissen der Vereenigde Nederlanden*.- Stranded whale on the Dutch shore near Katwijk, February 2, 1598.

This engraving 'is particular important as a prototype for both whale print iconography and 17th century Dutch landscape. This particular depiction of a sperm whale was to be copied for two hundred years in European stranded whale and natural history prints' (*Ingalls p.190*). - *Fine*.

Muller, Historieplaten, 1082a; Ingalls, Lothrop Collection, 360; Brewington, Kendall Whaling Museum, 532; See Sliggers & Wertheim, 'Op het strand gesmeten', p.52-56.

237 **POE, Edgar Allan.** De muiterij op den walvischvaarder en de verdere schier ongelooftelijke avonturen van Arthur Gordon Pym. Vertaling van G. van Uildriks. Amsterdam, J.M. Meulenhoff, 1923. Pictorial cloth. 276 pp. € 25,00



The tale of the young Arthur Gordon Pym of Nantucket, who stows away aboard a whaling ship called the *Grampus*. Various adventures befell Pym, including shipwreck, mutiny, and cannibalism, before he is saved by the crew of the *Jane Guy*. Aboard this vessel, Pym and a sailor named Dirk Peters continue their adventures farther south. Docking on land, they encounter hostile black-skinned natives before escaping back to the ocean.

238 **POLE EXPEDITIONS.** Fifteen articles published in *De aarde en haar volken*. Haarlem, H.D. Tjeenk Willink & Zoon, 1865- 1915.

In issues. With many photographic illustrations. € 95,00


Sir John Franklin en de Noordpoolreizen. 1865. - Schipbreuken in de Noordpoolzee. Lotgevallen van Barends en Von Krusenstern. 1866. - Reis naar de Noordpoolstreken. 1869. - Noordpool-reis van de *Germania* en de *Hansa*. 1875. - Nansen en zijn Poolreis door F.J. van Uildriks. 1897. - *De Polaris*. Zes maanden op het ijs. 1878. - De Zweedsche Pool-expeditie, onder leiding van A.E. Nordenskiöld. 1878. - Vijftien maanden in de Zuidpoolstreken. Naar het Fransch van Adrien de Gerlache. 1902. - De moordende Pool. Het reisverhaal van kapitein Scott. 1914. - and 4 others.



239 **POLE.** - Het Poolnummer van De Groene. Special Christmas issue of De Groene Amsterdammer. Amsterdam, 1937. Folio. With illustrations and advertisements. € 25,00

Contributions by Stefan Zweig, Anton van Duinkerken, Jac.P. Thijsse, W. Verkade, M. van Blankenstein, E. van Everdingen, Joh. Huyts, Eduard Veterman, Eduard Verkade, a.o.

Herbert George Ponting (1870-1935), the first professional photographer to accompany an Antarctic expedition



240 **PONTING, Herbert George.** Het eeuwige ijs. De Zuidpool-expeditie van Kapitein Scott. Een verhaal van den laatsten tocht naar de Zuidpool door kapitein Scott en diens tragische einde, benevens een beschrijving van het natuurleven in het eeuwige ijs. Vertaald door M.P.C. de Gruyter. Amsterdam, J.M. Meulenhoff, (1924). 8vo. Original decorated cloth. With ca. 150 photographic illustrations by H.G. Ponting. 441 pp. € 45,00

First Dutch edition; first published in London in 1921: The great white South: being an account of experiences with Captain Scott's South Pole Expedition and the nature life of the Antarctic. - Herbert George Ponting (1870-1935) was the first professional photographer to accompany an Antarctic expedition. He is best known as the expedition photographer for Robert Falcon Scott's Terra Nova Expedition to the Ross Sea and South Pole (1910-1913. - *A fine copy.*
Rosove 251; Spence 925; Conrad p.183; Headland p.249.



241 - -. **The same work.** Original wrappers, uncut. – *Rare.* € 45,00



242 **PONTING, Herbert George.** Het eeuwige ijs. De Zuidpool-expeditie van kapitein Scott. Een verhaal van den laatsten tocht naar de Zuidpool door kapitein Scott en diens tragische einde, benevens een beschrijving van het natuurleven in het eeuwige ijs. Vertaald door M.P.C. de Gruyter. 2e druk. Amsterdam, J.M. Meulenhoff, (1926). Cloth, with dust-jacket. With photographic plates. 456 pp. € 25,00

First English edition was published in London in 1921: *The great white South.* - Ponting was the first professional photographer to accompany an Antarctic expedition.
Rosove 251; Spence 925; Conrad p.183; Headland p.249.



- 243 **PONTING, Herbert George.** H.G.
 Ponting's wetenschappelijke film *De eeuwige stilte*.
 De ontdekking van de Zuidpool door Captain R.F.
 Scott. Een nobel verhaal van een ware gebeurtenis.
 1923. Illustrated brochure. (16) pp. € 75,00

Hofbericht 5 mei 1923 'Heden is ten paleize Het Loo voor H.M. de Koningin .. en genoodigden de film *De eeuwige Stilte* vertoond'. - Added invitation for the presentation for the film at Palace Het Loo. Wrappers (sl. stained). With portraits of Scott and Ponting. - Added: leaflet of the announcement of the publication of the book by Scott, *Het eeuwige ijs*.



- 244 **PORTER, Robert Ker.** Travelling sketches in Russia and Sweden during the years 1805, 1806, 1807, 1808. 2nd edition. London, John Stockdale, 1813.
 2 volumes in 1. 4to. Contemporary half calf. With portrait, 12 sepia washed views (1 folding) and 28 aquatint costume plates (2 folding) by J.C. Stadler after the author. XI,(1),303; VIII,296 pp. € 1750,00

Second edition; first published in London in 1809. - Robert Ker Porter (1775-1842), English traveller and artist, went to Russia as historical painter to the tsar for the first time in 1804. He there gained the affections of the Princess Mary, the daughter of Prince Theodor von Sherbatov. He travelled in Finland and to Sweden where in 1806 he received a knighthood from Gustavis IV. In 1808 he accompanied Sir John Moore to Spain, and in 1811-1812 returned to Russia to marry his Princess. He was knighted by the Prince Regent in 1813. In 1817 Porter travelled back to St. Petersburg' (*Howgego II, p.487-488*). 'A man of the most varied attainments, Porter was justly described as 'distinguished alike in arts, in diplomacy, in war, and in literature'. He was a splendid horseman, excellent in field sports, and possessed the art of ingratiating himself with people of every rank in life. Unlike some popular favourites, he was the idol of his own domestic circle' (*DNB*). His narrative includes observations and impressions of St. Petersburg, Moscow, Upsala, Stockholm, Russian and Scandinavian art collections and museums, the Russian army, law, religion, education, etc. The beautiful plates are made after drawings by the author. - Some offsetting of the plates as always, hole in blank margin of last leaf vol. I; half-title vol. II missing, otherwise a very fine copy.
Abbey, Travel, 13; Tooley, Coloured plates, 382; Prideaux pp.225-227; Colas 2407; Lipperheide I, p.314; Hiler p.718; Catalogue Russica P1037; Nerhood 141.



245 **POSTHUMUS, N.W.** De Engelsche Noordpool-expeditie. (N.pl., 1877). 4to. Wrappers. With large folding lithographed map. (17) pp. - (*Offprint KNAG*). € 25,00

246 **PROCLAMATION BEACONAGE.** De Staaten Generaal der Vereenigde Nederlanden .. doen te weeten .. hebben goedgevonden voor den tyd van tien jaaren onder den naam van het Borkumsche vuurgeld te doen heffen een vuur/ ton/ en bakengeld .. van die schepen alleen/ die uit deeze landen na de Oostzee en Archangel/ mitsgaders na de kleine Oost en Noorwegen vaaren 's Gravenhage, Isaac Scheltus, 1791.



Broadside with woodcut coat of arms of the States General, lion with sword and 7 arrows, in an elaborately decorated cartouche with military attributes and woodcut initial.

€ 125,00

Beaconage for the Baltic trade.
Not in Knuttel.



247 **PRONKER, Ton. F.J.** Het barkschip 'Amicitia'. De geschiedenis van het eerste classe ijzeren barkschip 'Amicitia' 1885-1903. De zeemans-loopbaan van haar kapitein T. Pronker 1878-1903. De reederij P. van der Hoog 1877-1906. De dagboeken van de 3de stuurman H.W.A. Celosse 1893-1898. Het barkschip 'Martina Johanna' en kapt. J.J. van der Laag 1891-1905. Baarn, De Prom, 1999. Boards. With many illustrations. 702 pp. € 35,00

Including sailing voyages within Europe but also to Australia and Indonesia and the Arctic region.



248 **PROOT, Jo.M.** Het raadsel der Zuidpool. Amsterdam, J.C. Dalmeijer, (1907). Original decorated cloth. With 2 maps and illustrations. 66 pp. € 25,00

Published by *Kosmos, Vereeniging van Natuurvrienden.*




249 **PUTMAN, David Binney.** Als schooljongen naar de Poolstreken. Met een voorwoord van kapitein Bob Bartlett. Geautoriseerde uitgave vertaald door F. Beyerink. Amsterdam, H. Meulenhoff, (1930). Original pictorial cloth. With photographic plates and drawings by Kakutia ('Eskimo uit Karnah aan de Whale Sound'). 174 pp. € 35,00

Childrens book about a boy who goes to Greenland. - A *fine copy*.




250 **RAVEN, Dirck Albertsz.** Journael ofte beschrijvinge van de reyse gedaen .. na Spitsbergen, inden jare 1639, ten dienste van de E.Heeren Bewinthebbers vande Groenlantse Compagnie tot Hoorn. (Amsterdam, C.G.A. Corvey, Papiergroothandel, 1951). Wrappers. 18 pp. € 30,00

Model voor den uitgever. - First published in Utrecht in 1647. - On May 24, 1639, Dirck Albertsz was shipwrecked near Spitsbergen as commander of the ship *Spitsbergen*. He barely survived, after his rescue by commander Gale Hamkes from Harlingen with his ship *De Oranjeboom*, only 20 of the 86 crew members were left.



251 **RICHARDS, Rhys.** Into the South Seas: the southern whale fishery comes of age on the Brazil banks 1765 to 1812. A review of the whaling activities of American, British, French, Spanish and Portuguese whalers off Brazill and Patagonia before 1812. Paramata, Paramata Press, 1993. Wrappers. With illustrations. (8),128 pp. € 45,00




252 **RIETSTAP, (Johannes Baptista).** Amerika. De jongste zee- en landreizen in dat werelddeel aan het volk verhaald. Leiden, van den Heuvel & van Santen, (ca. 1880). Original decorated cloth. With chromo-lithographed plate of Mexico and New York by Emrik & Binger. (4),312,(3) pp. € 75,00

Contains E.K. Kane to the North Pole, Voyages to the United States, Canada, Middle and South America.

Cf. Landwehr, Coloured plates., 474.

253 **RIETSTAP, Johannes Baptista.** De werelddol. Nieuwe serie, bevattende de belangrijkste land en zeezeiren van de laatste tijden. Arnhem, J. Voltelen, 1882. 8vo. Original decorated embossed cloth. With coloured plate of Vigo and 2 maps. 475 pp. € 45,00



Reizen van Nordenskjöld naar Spitsbergen, de Poolzee en de Jenissei, en opsporing van den noordoostelijken doortocht met de *Vega*. - Reizen van de Willem Barents naar de IJszee. - Reizen van mevrouw Barssey naar Konstantinopel, de Ionische eilanden en Cyprus. - Reis naar het land der zigeuners, door Victor Tisso. etc.

- 254 **ROEPER, V.D. & G.J.D. WILDEMAN.** Ontdekkingsreizen van Nederlanders (1590-1650). Utrecht, Kosmos, (1993). Wrappers. With illustrations. 160 pp. € 18,00 € 18,00



- 255 **ROMEIN, Picard.** Scheeps-tocht, in den jaare 1596, naar Nova Zembla ondernomen. (Amsterdam., 1730). Engraving by Picard Romein. Ca. 26 x 33,5 cm. € 195,00

From Le Clerq. *Geschiedenissen der Vereenigde Nederlanden*. - Fine engraving illustrating an encounter with a walrus on Willem Barentsz 's third

voyage to the Arctic in 1596.

Muller, Historieplaten, 1054 B; Atlas van Stolk 980; Ingalls, Lothrop Collection, 3; Brewington, Kendall Whaling Museum, 102.

John ROSS (1777 – 1856), Scottish Arctic explorer



- 256 **ROSS, John.** De reizen en lotgevallen van Kapitein John Ross op zijne ontdekkings togten naar de Noordpoolse gewesten. Voor jonge lieden. Uit het Hoogduitsch vertaald. Amsterdam, Ten Brink & de Vries, 1837.

Sm.8vo. Original half cloth, with paper title-label to spine. With lithographed title-page and frontispiece, folding map, and 5 lithographed plates after J. Steyn (foxed). VIII,247 pp. € 275,00

With manuscript schoolprize tipped onto first free endpaper. - A rare Dutch children's version of Ross' famous second voyage in search of a North-West passage with the *Victory*. Translated from the German language, adapting Ross' diary and William Light's report of the same voyage into one narrative and incorporating various other accounts of polar voyages.

Sabin 73388 (German ed.).




257 **ROSS, John.** Reizen naar Ysland en de Baffinsbaai, de laatste gedaan ter ontdekking van een doorvaart ten noord-westen van Groenland in den jare 1818. Naar de Hoogduitsche uitgave van W. Harnisch. 's Gravenhage, W.K. Mandemaker, 1821.

19th century cloth, spine lettered in gilt. With folding map and 2 engraved plates by D. Veelwaard. XII,289 pp.

€ 575,00

First Dutch edition after the German translation of the the English edition *A voyage of discovery made .. in his majesty's ships Isabella and Alexander, for the purpose of exploring Baffin's Bay, and inquiring into the probability of a north-west passage.* London, 1819; warranted by the publisher on half-title in manuscript. - A famous, even notorious, voyage, led by Captain John Ross. As his lieutenants, Ross had aboard his nephew James Clark Ross, William Parry, and Edwin Sabone, all of future fame as explorers. Ross attempted to proceed westward through Lancaster Sound, but presumably deceived by a mirage, he described the passage as barred by a range of mountains, which he named the Croker Mountains, despite the disbelief of his colleagues (*Hill 1488*). The controversy had discredited Ross in the eyes of the Admiralty and for the next ten years he received no further commissions for exploratory voyages (*Howgego II, R28*). Ross began a new era in Arctic research (*Stam, Books on ice, p.21*). - (Age-browned). - *Very rare.*

Cat. NHSM I, p.304; not in Tiele; Sabin 73380; Arctic Bibl. 14873.



258 **ROSS, John.** Verhaal van eenen tweeden zeetogt, en van verscheidene landreizen in de Noordpool-gewesten. Ondernomen tot opsporing eener noordwestelijke doorvaart. Uit het Engelsch vertaald door J. Olivier. Zutphen, W.J. Thieme, 1836-1837.

3 volumes. Modern half cloth. With folding map. XXXX,296; 327; 284 pp.

€ 975,00

First Dutch edition; first published in London in 1835 Narrative of a second voyage in search of a north-west passage. - Sir John Ross (1777-1856) set out in 1826 with the small paddle-steamer the *Victory*, after the failure of his voyage in 1821. He spent the years 1829-1833 in the far northwest. He successfully weathered repeated Arctic winters and systematically accumulated a wealth of scientific data and reached the North Magnetic Pole in 1831. The *Victory* was crushed in the ice and Ross and his men were rescued by a whaler, the *Isabella*, in August 1833 at Lancaster Sound, after a terrible trek South. The introduction contains a chronological summary of previous explorations in search of a Northwest Passage. - (Some foxing; written number on title-pages). - *Very rare.*

Not in Tiele or Cat. NHSM; Sabin 73382 (English ed.); Arctic Bibl. 14866; Stam, Books on ice, p.22; Hill 1490; Howgego II, R29.



259 **RUSSIA, ZEE-TRACTAAT**, tusschen haar Rusch keyzerlyke majesteit en zyne koninglyke majesteit van Denemarken en Noorwegen, tot standhouding der vryheid van de neutrale koopvaardy-scheepvaart, geslooten tot Coppenhagen .. 1780. En waarin zyn koningl. majesteit van Zweeden, nevens .. de heeren Staaten Generaal der Vereenigde Nederlanden, deel genomen hebben en toetgetreden zyn, respectivelyk geteekend te St. Petersburg .. 1781. Amsterdam, H.W. & C. Dronsborg, (1781). Folio. 4 pp. € 175,00

Sea-treaty between Russia, Denmark and Norway, concluded in Kopenhagen in 1780. Sweden and the Netherlands became a party to the treaty in St. Petersburg. - (Some staining). - *Rare*. - *Knuttel 19490*.

260 **SALMON, Thomas**. Tegenwoordige staat van Rusland, Zweden, Denemarken en Noorwegen: als mede van de landen onder de Noord Pool gelegen, en van de Groenlandsche visschery. Nu vertaald en merkelyk vermeerderd door Matthias van Goch. Amsterdam, Isaac Tirion, 1735. Contemporary half calf, spine gilt. With engraved frontispiece, 2 engraved plates (1 folding), 2 engraved plates depicting whales, 3 engraved portraits and 5 folding maps. (8),317-976,(8) pp. € 475,00



Original issued as *Modern history: or present state of all nations*. London 1725-1739. Translated into Dutch:*Hedendaagsche historie, of tegenwoordige staat van alle volkeren*. - This volume VII contains a description of Russia, Sweden, Denmark and Norway, including chapters on English and Dutch whaling round Greenland and the Davis Strait. With fine plan of St. Petersburg and maps of Russia, the Arctic and others.

Tiele 1033; Muller, Bibl. Neerlando-Russe, 311.



261 **SCHAGEN, Adriaen**. Reijse gedaen bij Adriaen Schagen aen de croonen van Sweden ende Polen inden jaere 1656. Uitgegeven door C.E. Warnsinck-Delprat. 's Gravenhage, Martinus Nijhoff, 1968. Cloth. With portrait, map and 7 plates. 197 pp. € 25,00


Linschoten-Vereeniging LXIX. - Adriaen Schagen visited Sweden and Poland in 1656. On his voyage back with the Dutch fleet of

Dantzig he was in the company of Jacob van Wassenaar-Obdam, Michiel de Ruyter and Witte de With.



262 **SCHELFHOUT, Charles Emmanuel.** De Gerlache. Drie generaties van Poolverkenners. Voorwoord door Alfred van der Essen. Sint-Martens-Latem, De Dijle, 1996. Folio. Cloth, with pictorial dust-jacket. With numerous photographic illustrations (some in colours). 448 pp. € 150,00

History of three generations de Gerlache de Gomery (1897-1997) who executed scientific research in the polar regions.




263 **SCHOKKENBROEK, Joost C.A.** Harpoeniers en robbenjagers. Nederlandse walvisvaart en zeehondenjacht in de 19de eeuw. Zutphen, Walburg Pers, 2008. Wrappers. With coloured plates. 222 pp. € 25,00

Dutch whaling in the Arctic 1815-1885 and Antarctic 1827-1849.



264 **SCHOKKENBROEK, Joost C.A.** Trying-out. An anatomy of Dutch whaling and sealing in the nineteenth century, 1815-1885. Amsterdam, Aksant, 2008. Pictorial boards. With 14 illustrations. 366 pp. € 25,00


This study describes and analyses a wide array of initiatives leading to the hunt, by Dutch whalers, of whales and seals in Arctic waters, the temperate zones of the South Pacific and the waters of the Dutch East Indies during the major part of the nineteenth century (1815-1885) - an era neglected so far. A pioneering book focused on the men involved in the two maritime industries, be it on shore or aboard the whaleship.



265 **SCHWATKA, Frederick.** The search for Franklin. A narrative of the American expedition under lieutenant Schwatka, 1879 to 1880. London, T. Nelson and Sons, 1890. Sm.8vo. Original pictorial cloth (extremities of spine sl. dam.). With map and 8 woodengraved plates. 127 pp. € 95,00

Sledging in the Arctic in quest of John Franklin.

266 **SCOTT, Robert Falcon.** Scott's last expedition. Vol. I. Being the journals of Captain R.F. Scott. Vol. II. Being the reports of the journeys & the scientific work undertaken by E.A. Wilson and the surviving members of the expedition. Arranged by Leonard Huxley. With a preface by Clements Markham. London, John Murray, 1935.



2 volumes. Original blue cloth (sl. rubbed). With 2 folding maps and 8 photographic plates by Herbert G. Ponting. XXVIII,497; VIII,431 pp. € 95,00

First edition was published in 1913. - The official account of Scott's second and last polar expedition. This British Antarctic Expedition (1910-13) almost failed on her way south, when the *Terra Nova* was caught in a terrific storm. Scott finally reached the South Pole on 17 January 1912, 33 days after Amundsen's expedition. Scott and the four men with him, Evans, Oates,

Bowers, and Wilson, perished on the return trip in 1913. 'Scott kept a diary of the expedition up until his death on or about 29 March 1912. This was published in two volumes in November 1913 as *Scott's last expedition*, along with supplementary material furnished by other members of the expedition. It ran to innumerable later editions' (*Howgego S13*).

'It is a harrowing and courageous story, which earned its place in the canons of polar literature' (*Stam. Books on ice, p.88*). Herbert Ponting, the photographer, made the first moving picture documentary of this Antarctic expedition. 'This is undoubtedly the most known of all Antarctic expeditions and publications' (*Taurus Collection 77*).

Spence 1059; Headland 1440; Conrad p.188.

Ernest Henry SHACKLETON (1874-1922)

British Antarctic explorer



267 **SHACKLETON, Ernest Henry.** Het dichtste bij de Zuidpool. Luitenant Shackleton's eigen verhaal. Gratis-premie op De aarde en haar volken. Haarlem, H.D. Tjeenk Willink & Zoon, (ca. 1909). Folio. Original wrappers. With photographic illustrations. 28 pp. € 35,00


The Nimrod Expedition was the first of three Antarctic expeditions led by Ernest Shackleton (1907-1909). The expedition's goal was to be the first person to reach the South Pole. This was not successful.



268 **SHACKLETON, Ernest Henry.** Mijn Zuidpool-tocht. Het verhaal van mijn expeditie naar het Zuidpool-gebied. Voor Nederland bewerkt door Arthur Tervooren. Amsterdam, Scheltens & Giltay, (1921). Original decorated cloth. With folding map and 87 photographic illustrations. 378,(3) pp. € 45,00

First Dutch edition, translation of South: the story of Shackleton's last expedition, 1914-1917. London 1919. - The Imperial Trans-Antarctic Expedition. Account of Shackleton's attempt in 1914-16

to cross the Antarctic. His ship, *the Endurance*, was crushed by the ice. 'Shackleton returned to England in May 1917 and dictated the text of the popular account of the expedition to Edward Saunders, largely from recollection' (*Howgego S21*).
Spence 1107; Headland 1511; Conrad pp.210-214.



269 - -. **The same work.** - 4e druk. Amsterdam, Scheltens & Giltay, (1927). Original pictorial cloth. With folding map and 87 photographic illustrations. 378,(3) pp. € 35,00




270 **SHACKLETON, Ernest Henry.** Shackleton's Zuidpool expeditie. Natuur-historisch filmwerk .. levend document en ware reproductie van een roemrijk gebeuren. Leiden, Nederl. Rotogravure-Mij, (1917). € 45,00

Booklet with many photographic illustrations of the *Endurance Expedition*, also called *Imperial Trans-Antarctic Expedition* (1914-1917). The last major Antarctic expedition during the Heroic Age of Antarctic Exploration.




271 **SHACKLETON, Ernest Henry.** With Shackleton to the South Pole in 1907. 3 issues of *Het Ideaal der geillustreerde bladen*. 1909. 3 issues. With illustrations. € 25,00




272 **SHACKLETON, Lady & Hugh Robert MILL.** Shackleton's leven en reizen. Vertaald door A. Moresco. Amsterdam, Em Querido, 1923. Original decorated cloth (spine sl. faded). With 4 maps and 35 photographic plates. 356 pp. € 45,00

First published in London in 1923 *The Life of Sir Ernest Shackleton*, without the author's name of Lady Shackleton (Emily Mary Dorman (1868-1936).



- 273 **SHIPWRECK OF THE AGATHA.** SHIPWRECK AND DEATH OF LORD ROYSTON, and other persons of distinction; who went passengers from Liebau for Carlsrona, in *The Agatha*, commanded by Captain Koop; which was unfortunately stranded near Memel, April 7, 1808, when near twenty persons perished ! Including the wonderful preservation of some of the crew, particularly the women and children ... Also the loss of the Portuguese ship, *Bowaniong*; which was wrecked on her passage from Calcutta to China, June 17, 1807, and her Captain, John Nepremassena .. London, Thomas Tegg, (1807). Sm.8vo. Later half cloth, spine lettered in gilt. 28 pp. € 75,00

Extracted from the collection, *Mariner's marvelous Magazine or wonders of the ocean*, containing narratives of the most noted shipwrecks and disasters at sea. - The story of the *Agatha*, commanded by Captain Koop, stranded and sunk near Memel in the Baltic Sea on April 7, 1808, as well as the story of the sinking of the Portuguese ship *Bowaniong*, sunk en route from Calcutta to China, on June 17, 1807. - With bookplate of Joseph Y. Jeanes, Philadelphia. - (Frontispiece missing; a few leaves trimmed close at the bottom, one with the loss of a line of text). *Huntress 153C*.




- 274 **SIRELIUS, Uno Taavi.** Über die Sperrfischerei bei den finnisch-ugrischen Völkern. Eine vergleichende ethnographische Untersuchung. Helsingfors, 1906. 4to. Original printed wrappers (sl. dam.), uncut. With 607 illustrations. (6),486 pp. - (*Société Finno-Ougrienne*). € 95,00



- 275 **SLIGGERS, B.C. & A.A. WERTHEIM. (Red.)** 'Op het strand gemeten'. Vijf eeuwen potvisstrandingen aan de Nederlandse kust. (Zutphen, Walburg Pers, 1992). 4to. Wrappers. With many illustrations. 120 pp. € 18,00

Survey of five centuries of stranded whales on the Dutch shore.

- 276 **SMITH, Barnett G.** Sir John Franklin and the romance of the North-west passage. London, S.W. Partridge, (1895). Original pictorial cloth. With many woodengraved plates and illustrations. 160; 16 pp. € 65,00
A well illustrated children's book exploring the history of Sir John Franklin and his expeditions. - *Nice binding*.



- 277 **SNELLEN, Maurits.** Carl Weyprecht. Haarlem, H.D. Tjeenk Willink, 1881. Original printed wrapper (back wrapper missing). With lithographed portrait of Carl Weyprecht. 31 pp. € 18,00

Mannen van beteekenis in onze dagen. - Karl Weyprecht (1838 - 1881) was an Austro-Hungarian explorer and an officer in the Austro-Hungarian Navy. He is most famous as an Arctic explorer, and an advocate of international cooperation for scientific polar exploration.



- 278 **SNELLEN, Maurits.** De Nederlandsche Pool-Expeditie 1882-83. Uitgegeven door .. B.J.B. Volck. Utrecht, L.E. Bosch en Zoon, 1886. Folio. Original pictorial blue cloth gilt (extremities of spine skilfully repaired). With 23 monochrome photolithographed plates. XII, 164 pp. € 325,00

First edition. - The Dutch Polar Expedition 1882-83 was a scientific expedition that would visit Port Dikson in Siberia as part of the first International Polar Year. Due to heavy ice, the expedition led by Maurits Snellen was unable to reach Dikson, but observations were made on the frozen Kara Sea. After the sinking of the expedition ship *Varna*, the crew members managed to reach the mainland in sledges and sloops across the ice. Some foxing otherwise a fine copy.

Cat. NHSM I, p.312.



- 279 **SPIER, Jo.** Calendar for 1935. Haarlem, Oud & Co. Wijnkoopers, 1934. 6 coloured sheets depicting scenes with a Dutch sailing vessel in The Netherlands, Indonesia and the Pole after drawings by Jo Spier. Ca. 28 x 32 cm. € 95,00


Fine impressions of the Dutch East Indies and the Pole by the Dutch artist Jo Spier (1900-1978). – *Fine.*



280 **SPIES, Marijke.** Bij noorden om. Olivier Brunel en de doorvaart naar China en Cathay in de zestiende eeuw. Amsterdam, University Press, (1994). Wrappers. With many illustrations. 157 pp. € 18,00

Olivier Brunel was a Flemish merchant and explorer, born in Brabant in the 16th century. He was the first to establish trade routes between the Netherlands and Russia. He also explored the northern coast of Russia searching for a route to China and the

East Indies.



281 **STABLES, Gordon.** To Greenland and the Pole. A story of adventure in the Arctic regions. New edition. London, Blackie and Son, 1907. Original green cloth with coloured illustrations of man on showshoes and rifle over shoulder on front cover. With doublepage map and 6 plates by G.C. Hindley. 350, (16) pp. € 45,00

First edition published in 1890. - An adventure story set in the Arctic.




282 **STAMPERIUS, J.** Drie jaren in het ijs. De Noordpooltocht door Fridtjof Nansen. Leiden, A.W. Sijthoff, (1897). Original pictorial cloth. With portrait, folding map and photographic plates. 224 pp. - *A fine copy.* € 40,00



283 **SUCHANOW, Valentin.** De tocht van de 'Krassin'. Het authentieke verhaal van de avonturen der hulp-expeditie, welke werd uitgerust ter redding van de verongelukte 'Italia'-bemanning. Uit het Russisch vertaald door Siegfried van Praag. Amsterdam, Andries Blitz, 1929. Original pictorial cloth (design T. Leeser). With many photographic plates. 224 pp. € 35,00

First published in Russian in 1929: *Zaterjannye wo l'dach: zapiski: žurnalista na 'Krasine'*. - Account of the rescue operation of the Russian icebreaker *Krassin*, captain Karl Pavlovich Eggi, in search for the Italian pilot Umberto Nobile (1885-1978) and his crew. - *A fine copy.*
Howgego N28.



284 **SVERDRUP, Otto Neumann.** Nytt land. Fyra år i polartrakterna Stockholm, Albert Bonniers, 1904. 2 volumes. Decorated cloth, gilt lettering, with illustration of the *Fram* on the front boards. With 3 folding coloured maps and 223 illustrations. XIV,503; IV,524 pp. € 150,00


First Swedish edition; first English edition published in London the same year *New land: four years in the Arctic regions*. - On the way north in 1898, the ship met with severe ice north of Smith Sound, and had to spend the

winter of 1898-1899 to the north-west of Pim Island, situated off the east coast of Ellesmere Island. As a result, the expedition turned into vast unknown regions and, from a geographical viewpoint, became one of the most triumphant arctic ventures of all time (*Liljequist, High latitudes*, p. 232). The second *Fram* Expedition, 1898-1902, under Sverdrup, charted a total of 260.000 square kilometres - the largest area ever investigated by a surface-based polar expedition (*Howgego III*, p.622). It filled in the last major unknown area on the map of the western Arctic. - *A fine copy. Arctic Bibliography 17324; Stam, Books on ice*, p.67.



285 **SØRENSEN, Jon.** Fridtjof Nansen sage. Geautoriseerde vertaling van Agnes Röntgen. 's Gravenhage, D.A. Daamen, (1932). Pictorial cloth. With many illustrations. 395 pp. € 25,00

Biography of Fridtjof Nansen (1861-1930), a Norwegian polar explorer and oceanographer. - *A fine copy.*



286 **TAPRELL DORLING, H.** Sea ventures of Britain. 'Taffrail'. London, Collins' Clear-Type Press, (ca. 1930). Original pictorial cloth. With maps. XV,317 pp. € 18,00

On John Hawkins, Martin Frobisher, Drake, William Dampier, Anson, Cook, Franklin and Scott.



287 **THOMAS, Marie Simon.** Onze IJslandsvaarders in de 17de en 18de eeuw. Bijdrage tot de geschiedenis van de Nederlandsche handel en visscherij. Amsterdam, ENUM, 1935. 8vo. Original printed wrappers. With 16 maps and 30 plates. XXXVI,320 pp. € 175,00

Thesis. - History of the Dutch whale and cod-fishing in the 17th and 18th century.




288 **TIRION, Isaak.** Nieuwe kaart van de Noord Pool na de alderlaatste ontdekking int licht gebracht. Amsterdam, Isaak Tirion, (ca. 1750).

Engraved map of the Northern hemisphere by J. Keyser, contemporary coloured by hand. Ca. 29 x 35 cm. € 275,00

New map of the Northern hemisphere and North Pole after the latest discoveries, dated 1735. California is shown as an Island, the Pacific region is completely

blank and even the Great Wall of China is shown. - *A fine old coloured map of the Arctic, with wide margins.*

***Henricus Franciscus Caroluszoon (Hendrik) Tollens (1780 - 1856)
Dutch poet, best known for his celebrated poem on the Dutch
wintering in Novoya Zemlya in a wooden cabin.***



289 **TOLLENS, (Hendrik).** Tafereel van de overwintering der Hollanders op Nova Zembla, in de jaren 1596 en 1597.


Uitgegeven door de Hollandsche Maatchappij van Fraaije Kunsten en Wetenschappen. Leyden, D. du Mortier en Zoon, 1822.

Sm.8vo. Original blue wrappers. 34 pp. € 95,00

First separate edition. - Classic account of the search of a northeast passage to China by Willem Barentsz. He and his crew members were iced in and forced to winter over in Novoya Zemlya in a wooden cabin ('Het behouden Huis'). Trapped from

August 26, 1596, to June 14, 1597, they were finally able to sail in open boats some 1600 miles during which they battled continuously against marauding polar bears and pack ice. Barentsz had taken ill and died five days after their escape from the arctic wastes.


Cat. NHSM I, p.304.



290 **TOLLENS, (Hendrik).** De oerwintering der Hollanders op Nova Zembla, in de jirren 1596 en 1597. Forfryske fen H.G. van der Veen. Ljouwerd, G.T.N. Suringar, 1861.


Sm.8vo. Original pictorial wrappers. With large woodengraving on title-page. 35 pp. € 95,00

Rare edition in the Frisian language.



- 291 **TOLLENS, (Hendrik)**. De overwintering der Hollanders op Nova Zembla, in de jaren 1596 en 1597. Uitgegeven door de Hollandsche Maatchappij van Fraaije Kunsten en Wetenschappen. 8e druk. Leeuwarden, G.T.N. Suringar, 1863. Sm.8vo. Original wrappers. 32 pp. € 45,00

Interleaved copy with annotations.




- 292 **TOLLENS, Hendrik**. De overwintering der Hollanders op Nova Zembla. Gedicht. Leeuwarden, G.T.N. Suringar, 1843. 4to. Modern half cloth (old boards). With woodcuts after J.H.J. van den Bergh by Henry Brown. 62 pp. – (Waterstained). € 95,00



- 293 **TOLLENS, (Hendrik)**. Tafereel van de overwintering der Hollanders op Nova Zembla in de jaren 1596 en 1597. Met een inleiding van C.G.N. de Vooy. Amsterdam, Wereldbibliotheek, 1939. Original pictorial cloth. With woodcuts by D. van Luijn. 39 pp. € 18,00




- 294 **TOLLENS, (Hendrik)**. L' hivernage des Hollandais a la Nouvelle-Zemble, 1596 - 1597. Traduit .. par Auguste Clavareau. 3. édition. Maestricht, F. Bury-Lefebure, 1839. 4to. Original printed boards (spine sl. dam.). With lithographed portrait and 8 lithographed plates (blank margins stained). 73 pp. € 150,00



295 **TOLLENS, Hendrik.** The Hollanders in Nova Zembla (1596-1597). An Arctic poem. Translated from the Dutch by Daniel van Pelt. With a preface and an historical introduction by S.R. van Campen. Including notes. New York, G.P. Putman's Sons, 1884.

Original decorated green cloth gilt, top edge gilt. With frontispiece. XVII, 120 pp. € 150,00



296 **TRAVEL. - HET BOEK DER REIZEN EN ONTDEKKINGEN.** Tochten, avonturen en reisverhalen uit alle werelddelen door de beroemdste reizigers. Verzameld en uitgegeven voor het Nederlandsche volk. Deel III. Arnhem, Nijmegen, Gebr. E. & M. Cohen, (1888).


Original pictorial cloth. With chromolithographed frontispiece. 254 pp. € 40,00

Karl Knortz. Tochten van een Duitsch matroos naar de Noordpool. Een authentiek verslag; Ivan Tourgenief. Het avontuur van Luitenant Jergounoff; Een rit over de Andes; etc.



297 **TUBBERGEN, C.R. van.** Vleugels boven het eeuwige ijs. Het leven van R.E. Byrd. Meppel, A. Roelofs van Goor, (1948). Decorated cloth, design Rein van Looy. With photographic plates. 297 pp. € 18,00

Richard Evelyn Byrd (1888-1957), United States naval officer, scientist, aviator and explorer, claimed that his expeditions had been the first to reach both the North Pole and the South Pole by air. However, his claim to have reached the North Pole is disputed.



298 **UMINSKI, Wladyslaw.** Per luchtballon naar de Zuidpool. Naar het Fransch (vertaald door S.J. Andriessen. Amsterdam, N.J. Boon, (ca. 1900). Original pictorial cloth (design J.G. van Caspel ?). With illustrations and plates. 239 pp. € 65,00

Translation of *Au Pôle Sud en ballon*, adapté du polonais, 1897. - A very nice binding.



299 **UNWIN, Rayner.** Overwintering op Nova Zembla. Willem Barentsz en de expeditie om de Noord. Amsterdam, Prometheus, 1995. Wrappers. With illustrations. 271 pp. € 15,00

Translation of *A winter from home. Willem Barents and the North-east Passage.*

Gerrit de Veer, chronicler of the three earliest Dutch exploration voyages (1594,1595,1596) in search of a northeast passage by Willem Barentsz.




300 **VEER, Gerrit de.** Hoedaanig de Hollanders in de jaaren 1596 en 1597 in Nova Zembla hebben overwintert. (Amsterdam, 1730). 4 engraved scenes from the Dutch winter camp on Novaya Zemlya on 1 sheet after Gerrit de Veer. Ca. 27 x 34 cm. € 150,00

Third state. - From: Le Clerc. *Geschiedenissen der Vereenigde Nederlanden.* - This is one of many different versions of the engraving on the title-page

of Gerrit de Veer, *Waerachtige beschryvinghe van drie seijlagien* (1598). This engraving depicts four images of the Dutch wintering on Novaya Zemlya in a wooden cabin by Willem Barentsz and his crew in 1596-97. This is the earliest overwintering this far north. - *Fine.*

Muller, Historieplaten, 1053b; Atlas van Stolk 978; Cf. Ingalls, Lothrop Collection, 2.



301 **VEER, Gerrit de.** Kort verhael van d'eerste schipvaerd der Hollandsche ende Zeeuwsche schepen by Noorden, Moscovien ende Tartarien om nae de Coningrijcken van Cathay ende China. Amsterdam, 1646. Reprint. Amsterdam, (1969). Oblong 8vo. Boards. With plates. (2),71 pp. € 18,00

Facsimile edition from '*Begin ende voortganh*'.

302 **VEER, Gerrit de.** Om de Noord. De tochten van Willem Barentsz en Jacob van Heemskerck en de overwintering op Nova Zembla. Vertaling, inleiding en annotatie: Vibeke Roeper en Diederick Wildeman. Nijmegen, SUN, 1996. 4to. Wrappers. With illustrations. 200 pp. € 18,00



303 -- **The same work.** *Limited edition of 75 copies of the cloth bound edition.* € 35,00




304 **VEER, Gerrit de.** *Nova Zembla.* (Amsterdam, 1681). Engraving by Jan Luyken with 4 engraved scenes from the Dutch winter camp on Novaya Zemlya on 1 sheet after Gerrit de Veer. Ca. 22 x 31,5 cm. € 150,00

From: *Bor. Oorsprongk, begin, en vervolgh der Nederlandsche oorlogen.* - This is one of many

different versions of the engraving on the title-page of Gerrit de Veer, *Waerachtige beschryvinghe van drie seijlagien* (1598). This engraving depicts four images of the Dutch wintering on Novaya Zemlya in a wooden cabin by Willem Barentsz and his crew in 1596-97. This is the earliest over-wintering this far north.

Muller, Historieplaten, 1052; Atlas van Stolk 977; Van Eeghen & Van der Kellen, p.15; Ingalls, Lothrop Collection, 2.



305 **VEER, Gerrit de.** *Reizen van Willem Barents, Jacob van Heemskerck, Jan Cornelisz. Rijp en anderen naar het Noorden* (1594-1597). Uitgegeven door S.P. l'Honoré Naber. 's Gravenhage, Martinus Nijhoff, 1917. 2 volumes. Cloth. With 7 maps and 39 plates. XXVII,CXXVI,341 pp. € 275,00


Linschoten Vereeniging XIV-XV. - Classic account of the three earliest Dutch exploration voyages in search of a northeast passage in the 16th century. - *A mint copy.*



306 **VEER, Gerrit de.** *Waerachtige beschryvinghe van drie seylagien ter werelt noyt soo vreemt ghehoort drie jaren achter malcanderen deur de Hollandtsche ende Zeelandtsche schepen by noorden Noorweghen, Moscovia ende Tartaria, na de coninckrijcken van Cathay ende China, so mede vande opdoeninghe vande Weygats, Nova Sembla, ende van 't landt op de 80 graden, dat men acht Groenlandt te zijn ...*

Amsterdam, Cornelis Claesz, 1599. Reprint. Franeker, Van Wijnen, 1997. Boards. With 31 maps and plates. 190 pp. € 75,00

500 copies printed. - Facsimile edition of the very rare first edition with introduction by Vibeke Roeper and Diederick Wildeman. Classic account of the three earliest Dutch exploration voyages (1594,1595,1596) in search of a northeast passage by Willem Barentsz, including the wintering on Novaya Zemlya in a wooden cabin.




307 **VEERMAN, Diederik. (Red.)** Tegenpolen. Op expeditie naar contrastrijke poolgebieden. Zutphen, Walburg Pers, 2008. Wrappers. With many illustrations (several in colours). 176 pp. € 25,00

Contributions by D. Veerman, H. Abbring, M. Paamstra, A. Willeboordse, L. Hacquebord, a.o.



308 **VEGT, W.J. van der.** Alexis en Iwan, of de overwintering op Spitsbergen. Een verhaal, hetwelk strekken kan ter versterking van gehoorzaamheid aan ouders en vertrouwen op God. Vrij gevolgd naar het Fransch. 2e verbeterde druk. Deventer, J. de Lange, 1845. Sm.8vo. Original blue wrappers (dam.). With 3 woodengravings. 136 pp. € 95,00

Children's book on the wintering on Spitsbergen.



309 **VELDINK, Suzanne.** Louis Apol op Nova Zembla. 's Gravenhage, Scriptum Art - Panorama Mesdag, 2019. 8vo. Pictorial boards. With 97 coloured drawings, sketches and watercolors. 136 pp. € 25,00

In 1880, the Dutch artist Louis Apol (1850-1936) was part of a scientific expedition to Nova Zembla and spent four months aboard the polar schooner *Willem Barents*. As a winter landscape specialist, this journey offered him the ultimate chance to study and visualize the most extraordinary ice formations and desolate, snowy landscapes up close during a harsh journey.




310 **VELDKAMP, Albert J.** In het kielzog van Willem Barentsz. Met het expeditieschip '*Plancius*' naar het hoge Noorden. Vlissingen, ADZ, 1996. Cloth, with dust-jacket. With many illustrations. 215 pp. € 25,00



311 **VELUWENKAMP, Jan Willem.** Archangel. Nederlandse ondernemers in Rusland 1550-1785. (Amsterdam), Balans, 2000. Wrappers. With maps and illustrations. 271 pp.

€ 25,00


Dutch entrepreneurs in Russia 1550-1785.



312 **VERGERS, Pieter.** Nova-Zembla. Een merkwaardige zeetocht onzer voorvaderen. Schoonhoven, S. & W.N. van Nooten, 1873.

Original pictorial boards (spine rep.). With 3 tinted lithographed plates by Emrik & Binger. 162,(1) pp. € 95,00

First edition - Historical novel on the famous Dutch wintering on Nova Zembla, 1596-1597. (Name cut from title-page).




313 **VERGERS, Pieter.** Nova-Zembla. Een merkwaardige zeetocht onzer voorvaderen. Schoonhoven, S. & W.N. van Nooten, 1873.

Original decorated brown cloth, gilt lettering. With 3 tinted lithographed plates by Emrik & Binger. 162,(1) pp. € 95,00

First edition - Historical novel on the famous Dutch wintering on Nova Zembla, 1596-1597. (Name cut from title-page).

314 **VERLINDEN, Jozef.** Naar Antarctica. Belgen en Nederlanders op expeditie naar de Zuidpool. Tielt, 2009. Pictorial wrappers. With photographic illustrations. 382 pp. € 20,00



315 **VERLINDEN, Jozef.** Poolnacht. Adrien de Gerlache en de *Belgica*-expeditie. Tielt, Lannoo, 1993. Boards, with dust-jacket. With photographic plates. 276 pp.
€ 45,00

€ 45,00

This polar expedition is a historical milestone with on board a.o. Frederick Cook and Roald Amundsen.



316 **VERNE, Jules.** Het boek der reizen en ontdekkingen. De zeereizen in de eerste helft der 19e eeuw. Vrij bewerkt door G.J. Dozy. Rotterdam, Elsevier, (ca.1880). 8vo. Modern half cloth. With folding map and 47 woodengravings. 221, (2)pp. € 45,00

Volume III. - Dutch translation of *Histoire des grands voyages et des grands voyageurs*. - On Krusenstern, Kotzebue, Freycinet, Willinck, Beechey, Fitz Roy and Charles Darwin,, Weddell, Ross, Wrangell, Parry, Franklin etc.



317 **VERNE, Jules.** De ijs-sphinx. Amsterdam, 'Vivat', (1899). Original decorated green cloth (sl. soiled). With illustrations. 212 pp. € 65,00

First Dutch edition. Translation of *Le sphinx des glaces*. 1897. (With red stain on 4 lvs.).



318 **VERNE, Jules.** Een kapitein van vijftien jaar, in slavernij. Gevolgd door Een overwintering in het ijs. Rotterdam, Jacs.G. Robbers, (ca. 1885). Sm.8vo. Original half cloth, spine lettered in gilt. With many illustrations. 250,(1) pp. € 75,00

Wonderreizen. - Translation of *Un capitain de quinze ans.* - *Un hivernage dans les glaces.* 1878.



319 **VERNE, Jules.** Reizen en lotgevallen van kapitein Hatteras, de Engelschen aan de Noordpool. Rotterdam, Jacs.G. Robbers, (1881). Sm.8vo. Original half cloth, spine lettered in gilt. With folding lithographed map of the Arctic by P.W.M. Trap and many illustrations. 250,(1) pp. € 95,00


Wonderreizen. - Translation of *Voyages et aventures du capitaine Hatteras.* 1866.



320 **VIBE, A.** Küsten und Meer Norwegens. Gotha, J. Perthes, 1860.
4to. Wrappers. With coloured lithographed frontispiece and folding map. 24 pp. € 30,00




Ergänzungsheft zu *Petermann's Geogr. Mittheilungen*.




321 **VILLE, Léon.** In ballon naar den Noordpool. Vertaald door M.A. Theunissen. Brussel, J. Luyckx, (ca.1900). Original pictorial wrappers, uncut. With plates by Paul Dufresne. 172 pp. € 45,00

First published in French in Paris in 1899. *Au Pole Nord en ballon*.



322 **VISSER, Pieter.** Heemskerck op Nova Zembla. Geschiedkundig verhaal. Alkmaar, P.Kluitman, (1900). Original pictorial cloth. With map and plates by A.H. Gouwe. 155 pp. € 35,00

First edition. - Children's adaption of Gerrit de Veer's journal. - *Nice binding.*



323 **VOGT, Per.** Fridtjof Nansen. Explorer - scientist - humanitarian. Oslo, Dreyers Forlag, 1961. Original pictorial cloth, with dust-jacket. With many illustrations. 202 pp. € 65,00

Contributions by Hakon Mosby, Werner Werenskiold, Hj. Broch, Bernh. Getz, Philip Noel-Baker, Leif Østby, Per Hohle, Johan B. Hygen. - *Fine.*


324 **VOORBEIJTEL CANNENBURG, W.** De Nederlandse Poolexpeditie 1882-1883. Utrecht, v/h Kemink & Zoon, 1948. Wrappers. With 4 plates. (17) pp. - (H.G.). € 15,00

325 **WAGNER, Hermann.** De Franklin-expeditie en haar afloop. Ontdekking van de Noordwestelijke doorvaart door Mac Clure. - Het vinden der overblijfselen van de Franklin-expeditie door kapitein Mac Clintock. Naar het Hoogduitsch (vertaald) door Corstiaan de Jong. Leyden, A.W. Sythoff, 1862.

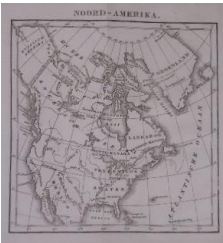
Original cloth, spine gilt. With folding map and numerous woodengraved plates and illustrations. VIII,355 pp. € 275,00



Geïllustreerde familie-bibliotheek tot verbreiding van nuttige kennis. - Due to the tireless efforts of Lady Jane Franklin and many others, there followed over forty expeditions to find any survivors or any surviving records of her husband's party, resulting in a flood of books and accounts in the popular press (*Stam, Books on ice, p.XV*). - *Nicely illustrated.*



326 **WALDA, Dick.** *Gevangen in het ijs. De overwintering van Willem Barents op Nova Zembla.* (Houten, Fibula, 1996). Wrappers. With many illustrations. 143 pp. € 18,00



327 **(WEEDA, Paulus).** *Korte uittreksels uit merkwaardige land- en zeereizen, uitgegeven door de Maatschappij: Tot nut van't algemeen.* 2e stukje. Leyden, Deventer, Groningen, Mortier en Zoon, J. de Lange, J. Oomkens, 1842. Original printed wrappers (spine sl. dam.). With 5 folding maps. IV, 149 pp. € 95,00

Voyages of Von Humboldt to America, Parry to the Arctic, Franklin to the Arctic, Denham & Clapperton in Africa, Web, Raper & Colebrooke to the Himalaya, Oxley & Sturt in Australia.
Cat. NHSM I, p.109.



328 **WELZL, Jan.** *Dertig jaren onder de kluizenaars van de Pool.* Bewerkt door P.J.A.Boot. Amsterdam, Scheltema & Holkema, (ca. 1930). Original wrappers, uncut. 308 pp. € 35,00

First Dutch edition; first published Tricet let na zlatém severu (Thirty Years in the Golden North) . Jan Welzl (1868 -1948, a Czech of Moravian ethnicity, known under the pseudonym Eskymo Welzl or the nickname Arctic Bismarck, dictated to two journalists his experiences in the Siberian Arctic, Yukon and Alaska. He had great success in Czechoslovakia and also abroad. - *Fine.*
Arctic Bibl. 19282.

329 **WESSELS, C.** *De Noord-westelijke doorvaart.* (No pl., 1906). Wrappers. With folding map. (31) pp. € 18,00



330 **WHALING.** - Der Wallfisch Jonam wieder gibt; die Erdden Herrn; sey ünbetrübt. (Nürnberg, J. A. Endter, 1663).

Fine engraved emblem depicting Jonah's return from the whale within a decorative border, after G. Strauch by M. Küssel. 11 x 14 cm. € 45,00

From: J. M. Dilherr. Heilig-Epistolischer Bericht, Licht, Geleit und Freud. Emblematische Fürstellung

Das ist der Heiligen Sonn- und Festtägl. Episteln, Nürnberg, J. A. Endter, 1663. With contemporary annotations in the margin.



331 **WHALING.** - Whale. London, Cadell & Davies, 1807.

Aquatint by William Daniell. Ca. 11 x 18 cm. € 45,00

Fine image of a stranded whale with 2 men and 2 sailing boats.

Brewington, Kendall Whaling Museum, 555.



332 **WHYMPER, Fréderick.** Voyages et aventures dans l'Alaska (ancienne Amérique Russe). Ouvrage traduit de l'Anglais avec l'autorisation de l'auteur par Émile Jonveaux. Paris, Hachette et Cie., 1871.

Contemporary half green morocco, spine gilt, top edge gilt. With folding map and 37 wood-engravings. II,412 pp. € 175,00

First French edition; first published in London in 1868: Travel and adventure in the territory of Alaska, formerly Russian America. - The author, a member of the Western Union Telegraph Co. Expedition, visited Plover Bay (Chukotka) 1865, and Petropavlovsk 1866, traveled in Kamchatka and on the west coast of Okhotsk Sea; later made journeys up and down the Yokon River from the Norton Sound region. He gives here accounts of his journeys (*Arctic Bibl. 19424 English ed.*). Whympers account, and his artwork, constitute one of the most significant contributions to Alaska description of this period' (*Haycox, Alaska Biblio. p. 254*) Also containing account of the Vancouver Island Expedition. - Some foxing otherwise fine. *Howego IV, p.1004.*

333 **WIEDER, F.C.** The Dutch discovery and mapping of Spitsbergen (1596-1829). Edited by order of the Netherland Minister of Foreign Affairs. Amsterdam, Royal Dutch Geographical Society, 1919.

Large 4to. Original printed wrappers (sl. damaged and stained). With 45 plates and maps (several folding or double-page). (4),124 pp. € 675,00



Chronology of Dutch Spitsbergen exploration and maps. The polar archipelago of Svalbard was first discovered by Willem Barentsz and Jan Cornelis Rijp in 1596. - *Scarce standard work.*

Cat. NHSM I, p.326.



334 **WILKENS, George H.** Illustrated frontcover of *Dalmeijer's Volksuniversiteit*, no. 76.: Per vliegtuig naar de Noordpool. Amsterdam, 1926. Picture of the Pole with two icebears and an airplane. € 35,00


Captain George H. Wilkins of the *Detroit Arctic expedition*, accompanied by Major Thomas G. Lanphier, left in the airplane *Detroit*, piloted by Sergeant Charles Wisely, for Point Barrow. From there they expected to fly over the Arctic Ocean in search of land.



335 **WILKINS, Hubert.** *Onder het ijs naar de Noordpool* (de Wilkins-Ellsworth duikboot expeditie). Geautoriseerde vertaling van R.H.H. Nahuys. Utrecht, A.W. Bruna & Zoons, (1932). Original decorated wrappers, uncut. With map and photographic plates. XVI,328 pp. € 65,00

First Dutch edition; first published in New York in 1931 Under the North Pole; the Wilkins-Ellsworth submarine expedition. - An expedition under Wilkins to explore the Arctic Basin north

of West Spitsbergen in the submarine *Nautilus*. - *A fine copy.*
Arctic Bibl. 19493.



336 **WILKINSON, Alec.** *De ijsballon. Een dramatische ontdekkingsreis naar de Noordpool.* Vertaald door Ruud van de Plassche. Amsterdam, Ambo, 2012. Wrappers. With photographic illustrations. 274 pp. € 18,00

Dutch translation of *The ice balloon. S.A. Andrée and the heroic age of Arctic exploration.* New York, 2012.

Dutch expeditions to the Arctic with the schooner Willem Barents in the Barents and Kara seas. Privately printed



337 **WILLEM BARENTS.** Verslagen omtrent den derden tocht van de *Willem Barents* naar de IJsize, in den zomer van 1880, uitgebracht aan het Comité van Uitvoering. Haarlem, H.D. Tjeenk Willink, 1881.

Original printed wrappers. With folding coloured lithographed map by A. Braakensiek and 7 plates (1 folding) after Louis Apol. 79,(1) pp. € 95,00

Official account of the third Dutch expedition. - *Cat. NHSM I, p.310.*



341 **WILLEM BARENTS.** Verslagen omtrent den vierden tocht van de *Willem Barents* naar de IJsize in den zomer van 1881, uitgebracht aan het Comité van Uitvoering. Haarlem, H.D. Tjeenk Willink, 1882.

Original printed wrappers. With 2 maps (including large folding coloured lithographed map by A. Braakensiek) and 4 plates after Grant. 5,146 pp. € 95,00

Official account of the fourth Dutch expedition.



337 **WILLEM BARENTS.** Verslag van den vijfden tocht van de *Willem Barents* naar de noordelijke IJsize in den zomer van 1882, uitgebracht aan het bestuur der Vereeniging Willem Barents. Haarlem, H.D. Tjeenk Willink, 1883.

Original printed wrappers (spine dam.). With map large folding coloured lithographed map by A. Braakensiek and 6 plates (including 4 coloured lithographs) after J. Dalen. 129,(2) pp.

€ 125,00

Official account of the fifth Dutch expedition




338 **WILLEM BARENTS.** Verslag van den zesden tocht van de *Willem Barents* naar de noordelijke IJsize in den zomer van 1883, uitgebracht aan het bestuur der Vereeniging Willem Barents. Haarlem, H.D. Tjeenk Willink, 1884.

Original printed wrappers (spine dam.). With 2 maps (including a large folding coloured lithographed map by A. Braakensiek) and 4 plates after W.J.M. Grant and J.M.P. Kluit. 93,(2) pp.

€ 95,00

Official account of the sixth Dutch expedition




- 339 **WILLEM BARENTS.** Verslag van den zevenden tocht van de *Willem Barents* naar de noordelijke IJszee in den zomer van 1884, uitgebracht aan het bestuur der Vereeniging Willem Barents. Haarlem, H.D. Tjeenk Willink, 1885. Original printed wrappers (dam.). With large folding coloured lithographed map by A. Braakensiek) and 2 plates after J.M.P. Kluit. 65 pp. € 95,00

Official account of the seventh Dutch expedition



- 342 **WILLEM BARENTSZ.** Het behouden Huys on Nova Zembla. (No pl.), VARA, (ca. 1965). Puzzle of 1200 pieces. € 65,00



- 343 **WILLEM BARENTSZ.** Overwintering op Nova Zembla. (No pl.), Kompas puzzle, (ca. 1965). Puzzle of 400 pieces, in box. € 35,00



- 344 **WILLEM BARENTSZ.** Reizen van Willem Barentz. naar de Noordpool, 1594-1507. 's Gravenhage, Nederlandsche Maatschappij van Schoone Kunsten, 1841. Sm.8vo. Original printed wrappers (spine rep. with tape), uncut. With woodengraved portrait and some woodengravings in the text. 128 pp. € 45,00


Bibliotheek voor de jeugd.

- 345 **WILLEM BARENTSZ.** Special number *Spiegel Historiae*l Jrg. 31, no.10: Gevangen in het ijs. Amsterdam, 1997. Pictorial wrappers. With illustrations. (69) pp. € 18,00

Contributions by Louwrens Hacquebord, Diederick Wildeman, Jerzy Gawronski, Nop Maas, Peter Sigmond, a.o. Added Poster and cut-out of the Behouden Huys and



another issue of *Spiegel Historiae* with articles by Hans Bonke & Pieter Floore. Het Behouden Huys. Hollandse boerenschuur op Nova Zembla and W.F.J. Mörzer Bruyns. Het panorama Nova Zembla van Louis Apol..




346 **WILSON, Edward.** Diary of the 'Terra Nova' Expedition to the Antarctic 1910-1912. An account of Scott's last expedition edited from the original manuscripts in the Scott Polar Research Institute and the British Museum by H.G. R. King. Foreword by Charles Wright. London, Blandford Press, 1972. Cloth, with dust-jacket. With 10 maps and many illustrations and plates, several in colours, including watercolour illustrations by the author, all drawn from the collection of the Scott Polar Research Institute, XXIII, 279 pp. € 75,00

First edition. - An account of Scott's last expedition by his chief scientific officer, edited from the original manuscript.




347 **WITSEN, Nicolaas.** Moscovische reyse 1664-1665. Journaal en aantekeningen. Uitgegeven door Th.J.G. Locher en P. de Buck. 's Gravenhage, Martinus Nijhoff, 1966-67. 3 volumes. Cloth. With portrait, 3 plates and 6 maps. € 65,00

Linschoten-Vereeniging LXVI-LXVIII. - Journal of Nicolaas Witsen (1641-1717), an expert on Russian affairs.



348 **ZEEBERG, Jaap Jan & Pieter FLOORE. (Red.).** Nova Zembla. Recente expedities in het Noordpoolgebied. Met bijdragen van Pieter Floore, Rene Gerritsen, Mark Glotzbach, Jan Goos, Frans Heeres, Taco Slagter, Jan Jaap Zeeberg. Rijswijk, Elmar, 1996. Wrappers. With many photographic illustrations. XVI,296 pp. € 30,00



- 349 **ZEEBERG, Jaap Jan.** Into the Ice Sea. Barents' wintering on Novaya Zemlya - a renaissance voyage of discovery. With contributions by Pieter Floore. Amsterdam, Rozenberg, (2005). Wrappers. With illustrations. 317 pp. € 25,00




- 350 **ZEEBERG, Jaap Jan.** Terugkeer naar Nova Zembla. De laatste en tragische reis van Willem Barents. Zutphen, Walburg Pers, 2007. Cloth. With many illustrations (some in colours). 254 pp. € 18,00

The dramatic last voyage of Willem Barentsz to Novaya Zemlya.



- 351 **ZEEUW, Pieter de.** Tusschen walvisschen en ijsbergen. Avonturen in de Poolstreken. Doetinchem, C. Misset, (1923). Original pictorial cloth (sl. soiled). With illustrations. 157 pp. € 35,00



- 352 **ZONDERVAN, H.** Fridtjof Nansen. Haarlem, H.D. Tjeenk Willink, 1896. Original printed wrappers. With portrait and double-page map. 56 pp. € 18,00

Mannen en vrouwen van beteeknis in onze dagen. - Norwegian polar explorer (1861-1930).

- 353 **ZORGDRAGER, Cornelis Gijsbertsz.** Bloeiende opkomst der aloude en hedendaagsche Groenlandsche visschery .. Met byvoeging van de walvischvangst .. door Abraham Moubach. Nevens een korte beschryving van de Terreneuvsche bakkeljaau-visschery. 2e druk. Amsterdam, Isaak Tirion, 1728. 4to. Contemporary vellum. With title-page printed in red and black, engraved frontispiece (P. van Thol en R.C. Alberts, 1727), 6 folding maps and 11 engraved plates (1 folding after A. Salm by Van der Hem). (36),392,(13),(2) pp. € 3.950,00



Second and best edition; the first edition was published in Amsterdam in 1720. - This classic work on the Greenland whale fishery is one of the most thorough and authoritative descriptions of the early 18th century. It is the most important and extensive Dutch work on whaling, including ample descriptions of the early discoveries and exploration in the northern regions, Greenland, Iceland, Spitsbergen, Nova Zembla, Jan Mayen and Strait Davis. Giving along with extensive natural history, geography, history, and economics, detailed lists of ships' outfits, lists of shipowners and captains, an extensive vocabulary, and copious other details. At the end an account of New-Foundland cod-fishing. - (p.101 with marginal tear without loss of text). - *A fine copy of the most important and extensive Dutch work on whaling.*

Tiele 1241; Cat. NHSM II, p.899; Allen 177; Jenkins p.162; Sabin 106376.

