

GERT JAN BESTEBREURTJE
RARE BOOKS



CATALOGUE 244
THE POLAR REGIONS & WHALING

***GERT JAN BESTEBREURTJE
RARE BOOKS***

Langendijk 8, 4132 AK Vianen

The Netherlands

Telephone +31 - (0)347 - 322548

E-mail: info@gertjanbestebreurtje.com

Visit our Web-page at

<http://www.gertjanbestebreurtje.com>



***CATALOGUE 244
THE POLAR REGIONS & WHALING***

Please note that all prices are in euros, for customers within the European Community VAT will be added to the prices.

Illustration on cover no. 123 **VEER, Gerrit de.** Hoedaanig de Hollanders in de jaaren 1596 en 1597 in Nova Zembla hebben overwintert. (Amsterdam, 1730).




The Amundsen-Ellsworth-Nobile North Polar Flight



- 1 **AMUNDSEN, Roald & Lincoln ELLSWORTH.** De eerste vlucht over de Noordpool. Vertaald door Louis Blok. Amsterdam, H.J.W. Becht, (1926). Original cloth, lettered in gilt (spine discoloured). With ca. 120 photographic illustrations. 282 pp. € 35,00

First Dutch edition, first published in Oslo in 1926: *Den Første flukt over Polhavet*. - Narrative of the Amundsen-Ellsworth-Nobile North Polar Flight, 1926, in the airship *Norge*. The first North Pole flight from King's Bay, West Spitsbergen, over the North Pole to Teller, Alaska. *Arctic Bibliography 410*.




- 2 **AMUNDSEN, Roald Engebregt Gravning.** Mijn Noordpoolvlucht. Uit het Noorsch vertaald door Remko ter Laan. Utrecht, W. de Haan, (1925). Original cloth. With ca. 100 photographic plates. 276 pp. € 45,00

First Dutch edition; first published in Oslo in 1925 *Amundsen-Ellsworth polflyvning*. - Narrative of the Amundsen-Ellsworth North Polar Flight, 1925, for purpose of exploring by air the unknown region between Svalbard and the North Pole. - *A fine copy*.

Arctic Bibl. 408.

The Arctic expedition that conquered the South Pole



- 3 **AMUNDSEN, Roald Engebregt Gravning.** The South Pole. An account of the Norwegian Antarctic expedition in the 'Fram', 1910-1912. Translated from the Norwegian by A.G. Chater. London, John Murray, 1912. 2 volumes. Original decorated red cloth with the Norwegian flag on covers, spines lettered in gilt, uncut, top edges gilt. With 24 maps and charts (some folding) and 94 photographic plates. XXXV,392; X,438 pp. € 2.850,00

First English edition; first published in Kristiania in 1912: *Sydpolen: den Norske Sydpolsfærd med 'Fram' 1910-1912*. - The Norwegian explorer Roald Engelbregt Gravning Amundsen (1872 - 1928) left Norway in June 1910 on the ship *Fram*. When he received the news that the British polar explorer Scott was already on his way to the South Pole, Amundsen changed his plans and set


his sights on arriving there before him. Scott's and Amundsen's expeditions were both now heading for the South Pole in 1911. His party established a camp at the Bay of Whales and a series of supply depots on the Barrier (now known as the Ross Ice Shelf) before setting out for the pole in October. The party of five, led by Amundsen, became the first to successfully reach the South Pole on 14 December 1911, four weeks before Scott. 'His success over Scot was due to highly disciplined dogsled teams, more accomplished skiers, a shorter distance to the Pole, better clothing and equipment, well-planned suppy depots enrout, including more nutritious food with plenty of B vitamins, fortunate weather, and a modicum of luck' (*Stam, Books on ice, p. 95*). Amundsen was a key figure of the period known as the Heroic Age of Antarctic Exploration. - *A very fine copy. Conrad p.156; Spence p.4; Howgego III, A12; Rosove 9.*

Andrée's Second Arctic balloon expedition of 1897



4 **ANDRÉE, Salomon August.** Met 'De Adelaar' naar de Pool met S.A. Andrée, Nils Strindberg en Knut Fraenkel. Uitgegeven naar aanleiding van Andrée's pooltocht in het jaar 1897, naar aantekeningen, gevonden op het Witte Eiland, in den zomer van 1930 .. door het Zweedsch Anthropologisch en Aardrijkskundig Genootschap. Vertaald door Louis Blok. Amsterdam, H.J.W. Becht, (1930). 8vo. Original cloth (spine sl. discoloured). With many photographic plates. XII,285 pp. € 65,00

First Dutch edition. - Andrée's Second Arctic balloon expedition of 1897 was an effort to reach the North Pole in which all three Swedish expedition members died. 'For thirty-three years the balloon flight of Salomon August Andrée remained a mystery of the Arctic. The disclosure in 1930 of the expedition's fate revealed almost all of the secrets, and many in detail-but some linger on' (*Liljequist, High latitudes, p.243*). *Stam, Books on ice, p.115-116; Howgego III, p. 31-34.*



5 **ARCTIC.** Half hours in the Far North. Life amid snow and ice. London, James Nisbet & Co., (1875). Original decorated red gilt cloth (spine discoloured). With numerous illustrations. XI,340 pp. € 65,00

The half hour library of travel, nature and science for young readers. - On Iceland, Northern Russia, Greenland, Orkney, Shetland, Arctic Seas, Norway, & Sweden.


Convicts in Siberia



- 6 **BALEN, Johan Hendrik van.** De hel. Uit het leven der veroordeelden in Siberië. Amsterdam, Scheltens & Giltay, (1880).
Original pictorial cloth. 178 pp. € 40,00

'Hell. From the lives of the convicts in Siberia'. Written by Johan Hendrik van Balen (1851-1921), a prolific writer of children's books on Dutch national history.

Life in Hudson Bay and the Red River settlement



- 7 **BALLANTYNE, Robert Michael.** Hudson Bay; or, everyday life in the wilds of North America during six years' residence in the territories of the hon. Hudson Bay Company. London, Thomas Nelson and Sons, 1912.
Original pictorial cloth. With 50 illustrations and plates (several in colours). 367 pp. € 40,00

First published in 1848. - Ballantyne's adventures began in 1841 from York Factory. While he recapitulates much history of the Hudson's Bay Company, he also quotes extensively from the journal he kept during his travels (*Graff p.27*). A popular account of life in Hudson Bay and the Red River settlement, replete with trappers, Indians, intrepid explorers and travelers, and descriptions of hunting and fishing. Based on the author's experiences as a Hudson's Bay Co. clerk, 1841-47.

Cf. Sabin 2952; Wagner-Camp 144a; Arctic Bibliography 1016; TPL 2886.

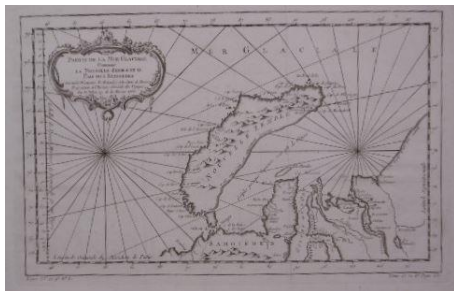
Through Scandinavia to St. Petersburg



- 8 **BAUMGARTNER, Alexander.** Durch Skandinavien nach St. Petersburg. 3. Auflage. Freiburg, Herder, 1901.
Original decorated front board, spine half cloth. With coloured frontispiece, folding map and 161 illustrations. XXI,619 pp. € 45,00

First published in Freiburg in 1890. - Nordische Fahrten. Skizzen und Studien. II. - (Small stamp on title-page).

Novaya Zemlya and part of the Northeast passage



9 **BELLIN, Jacques Nicolas.** Partie de la Mer Glaciale contenant la Nouvelle Zemble et le pais de Samoiedes suivant les découvertes des Hollandois et les cartes des Russes .. par M. Bellin. Paris, 1758.

Engraved map of Nova Zembla and part of the Northeast passage, with a decorative title cartouche. Ca. 21,5 x 34,5 cm. € 125,00

From: *L'Histoire Generale des Voyages*. - Fine map produced by the French hydrographer and geographer, Jacques Nicolas Bellin (1703-1772) detailing the archipelago of Novaya Zemlya, the Samoyeds, and part of the Northeast passage.



10 **BIBLIA.** Muhsa kunga un pestitaja Jesus Kristus jauna derība. Londona, Bibles biedribu padome nujorka, (1954). Sm.8vo. Old boards (soiled). 550 pp. € 60,00

Lettish New Testament, text in Lettish, from Latvian, a Baltic region. - *Rare*.

Bound with: Dahwida Dseesmu Grahmata. No Britanijas un Ahrsemes bibbeles beerdribasd isdota. Riga, 1921. 133 pp.

Laurens Rijnhard Koolemans-Beijnen (1852 - 1879)



11 **BOISSEVAIN, Charles F.C.G.** Leven en streven van L.R. Koolemans Beynen. Haarlem, H.D. Tjeenk Willink, 1880. Original cloth, lettered in gilt. With engraved portrait by P.J. Arendzen (sl. foxed). 258 pp. € 95,00

Laurens Rijnhard Koolemans-Beijnen (1852 - 1879) took part in the expedition against Aceh in 1874 and accompanied the Franklin search expedition under Allen William Young in the *Pandora*. - (Name cut from title-page).

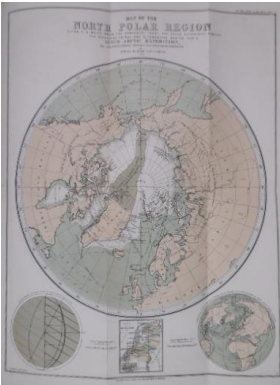
Fridtjof Nansen (1861-1930)

12 **BROUWER, W.** Fridtjof Nansen. Amsterdam, L.J. Veen, (1899). Sm.8vo. Original pictorial cloth. With portrait, folding map and 22 illustrations. 160 pp. € 65,00



Life of Fridtjof Nansen (1861-1930), a Norwegian zoologist, oceanographer and statesman in Greenland and the Arctic Ocean. - *Nice binding.*

The Dutch in the Arctic seas



13 **CAMPEN, Samuel Richard van.** Dutch Arctic expeditions and route: being a survey of the North polar question, including extended considerations for the renewal of Dutch Arctic research. Amsterdam, P.N. van Kampen & Zoon, 1876.

Contemporary half calf, spine lettered in gilt. With title-vignette and folding coloured map of the North Pole by J. Letch & Co. XXXVII, 263 pp. € 375,00

First edition; all published. - Including chapters on: Holland's enterprise and duty, Government expeditions, Polar problems, The Arctic revival, The Gulf stream route, the early Dutch whalers, etc. and in the appendix

a chronological table of Arctic voyages North-East and North-West of Greenland (860-1876). - *A fine copy.*

Cat. NHSM I, pp.309-310 (later ed. only).

Travels round the Baltic



14 **CARR, John.** Een zomer in het Noorden, of reize rondom de Baltische zee, door Denemarken, Zweden, Rusland en een gedeelte van Duitschland. Naar het Engelsch. Leeuwarden, Wed. J.P.de Boij, 1809 - 1811.

2 volumes in 1. Later half cloth. (6),288; VIII,404 pp. € 295,00

First published in English *A Northern summer, or travels round the Baltic, through Denmark, Sweden, Russia, Prussia and part of Germany, in the year 1804.* London 1805. - John Carr (1772-1772) was called to the bar at the Middle Temple, but from reasons of health found it advisable to travel, and published accounts of his journeys in different European countries, which

though without much intrinsic merit, obtained a wide circulation on account of their

light, gossipy style, and the fact that in the species of literature there was then comparatively little competition (*DNB*). - (Hole in title-page).

Muller, Bibliographie Neerlando-Russe, 770; Catalogue Russica C148; not in Tiele or Cat. NHSM.

'Sometimes provocative descriptions of Russian manners and character'



15 **CHAPPE d'AUTEROUCHE, Jean.** Reize naar Siberië, op bevel des konings van Vrankryk ondernomen in 1761. Behelzende deszelfs waarnemingen nopens de zeden, gewoonten, regeering, godsdienst, krygs- en burger-staat, koophandel, luchts- en grondsgesteldheid, landsbeschryving, natuurlyke historie, enz. Uit het Fransch vertaald. Deventer, Lucas Leemhorst,

1771-1772.

2 volumes in 1. Contemporary half calf, spine gilt. With folding coloured map and 8 engraved plates (including a table and 2 folding plates) after J.B. le Prince by J.C. Philips. XIV,(2)331,(1); (2),327,(1) pp. € 850,00

First Dutch edition, first published in Paris in 1768: Voyage en Sibérie, fait par ordre du roi en 1761. - Jean Chappe d'Auteroche (1728-1769) was a French priest and astronomer who travelled to Siberia to observe the transit of Venus in 1761. From Paris he reached St. Petersburg, then sledged to Tobolsk. This work deserves attention for its forthright and sometimes provocative descriptions of Russian manners and character (Hill 277). The expedition carried out a large number of scientific measurements en route, and reported on the geography of the region and the customs of its inhabitants (Howgego p.216). - Age-browned otherwise fine. Cat. NHSM I, p.302; not in Tiele; Muller, Bibl. Neerlando-Russe, 77; Cat. Russica 496; Boucher de la Richarderie V, p. 447-448 (French ed.).

The most comprehensive and trustworthy book on Greenland published in the 18th century

16 **CRANZ, David.** Historie van Groenland behelzende eene naukeurige beschrijvinge van 's lands ligging, gesteldheid, en natuurlijke zeldzaamheden; den aart, zeden en gewoonten der inwooneren aan de West-zijde bij de Straate Davis; 's lands aloude en nieuwe geschiedenis; en in't bijzonder de verrichtingen der Missionarissen van de Broeder-Kerk, door welken twee gemeenten van bekeerde



heidenen aldaar gesticht zijn. Uit het Hoogduitsch vertaald. Haarlem, C.H. Bohn, Amsterdam, H. de Wit, 1767. 3 volumes. Later boards. With 14 folding engraved maps and plates by J. Swertner. XXXIV, 356; 282; 382,(2) pp. € 695,00

First Dutch edition, first published in German *Historie von Grönland*. Barby & Leipzig, 1765; with bookplate E.M.

Cox. - This first Dutch translation has more and better plates than the original edition and added is an extensive study of the natural history of Greenland, together with descriptions of the life and customs of the Greenlanders, their religion, knowledge of the stars, and a brief vocabulary of their language (*Howgego*). - Detailed description of Greenland by David Cranz (1723-1777), the historiographer of the Brethern, he stayed at Ny Herrnhut in Greenland, in 1761-62. With sections devoted to the establishment of the first Herrnhut or Moravian mission in Greenland, the nature, manners and customs of the inhabitants on the West coast on Davis Strait, whales and the whaling-industry in general, and the Eskimos. 'The minute journal of the noble Moravian Brethren, gives us in their own language the phases of Aboriginal life and peculiarities which daily presented themselves. No tribe of American savages has been more closely or intelligently studied. Specimens of their language are given...' (*Field 383*). This account was very popular and translated and reprinted in many languages. 'das vollständigste Gemälde von Grönland im 18. Jahrhundert, ein Werk, das auch Heute noch mehr als nur historisches Interesse beanspruchen darf' (*Henze I, p.751*). - *A clean copy of the most comprehensive and trustworthy book on Greenland published in the 18th century.* *Arctic Bibl.* 3469; *Chavanne* 5634; *Tiele* 282; *Cat. NHSM I, p.301*; *Sabin* 17415.

Five years stationed at Spitsbergen and the search for Umberto Nobile



17 **DONGEN, Sijf van.** Vijf jaar in ijs en sneeuw. Mijn leven in het Noordpoolgebied. Amsterdam, Scheltens & Giltay, (1929). Original decorated cloth, with dust-jacket (sl. dam.). With ca. 100 photographic plates. 247 pp. € 65,00

First edition. - Josephus Maria Andreas Cornelius (Sijf) van Dongen (1906 - 1973) was a Dutch Arctic voyager and politician. From 1923 till 1928 he was stationed at Spitsbergen. He was involved in the rescue of generaal Umberto Nobile and his

airship, the *Italia*.

Fridtjof Nansen & Robert Peary exploring the Northern Arctic



18 **DOUGLAS, M.** Across Greenland's ice-fields. The adventures of Nansen and Peary on the Great Ice-Cap. London, Thomas Nelson and Sons, 1899.

Original pictorial cloth with polar bear design (soiled). With 12 plates. 218;(2) pp. € 65,00

With school bookplate. - Narrative of the pioneering attempts by two famous explorers, Fridtjof Nansen and Robert Peary to explore the Northern Arctic.

Account of the first voyage by Parry written by the assistant surgeon aboard the Hecla



19 **FISHER, Alexander.**

Dagboek eener ontdekkingsreis naar de Noorderpoolstreken, met de schepen .. *Hecla* en *Griper*, in de jaren 1819 en 1820. Uit het Engelsch naar den vierden verbeterden druk, door J. Lehman de Lehnsfeld. Dordrecht, Blussé en Van Braam, 1822.

Contemporary half calf, spine gilt. With folding map of the Northwest Territories (Canada), including the Melville Island, and 2 woodengravings in the text of a musk ox and an Eskimo. 363,(1) pp. € 1.450,00

First Dutch edition; a translation of the fourth enlarged edition of *A journal of a voyage of discovery to the Arctic regions, in His Majesty's ships Hecla and Griper, in the years 1819 & 1820*. London, 1821. This is an account of the first voyage commanded by the famous explorer of the Arctic William Edward Parry (1790-1855) to search for the Northwest Passage. On this expedition Fisher was assistant surgeon aboard the *Hecla*. He gives an account of the voyage through Lancaster Sound to Melville island in the western part of the Parry Archipelago. His detailed journal is a valuable supplement to Parry's official account. - (Age-browned). - *A fine copy of the rare Dutch edition*.

Not in Tiele or Cat. NHSM; Arctic Bibl. 5022; Howgego II, pp. 464-465; Staton & Tremaine, 1193; Sabin 24453; Hill 605.

Franklin's disastrous overland journey through Canada's Northwest Territories



20 FRANKLIN, John.

Narrative of a journey to the shores of the Polar Sea, in the years 1819, 20, 21, and 22.

Second edition. London, John Murray, 1824.

2 volumes. Old boards (rebacked), uncut. With 1 plan in the text and 4 folding engraved maps (1 coloured in outline). XIX,370; IV,(1),399 pp. € 675,00

First edition published in 1823. - This famous journey was made to the mouth of the Coppermine River, largely overland and with the aid of canoes. The coast of the mouth was surveyed. It is one of the most terrible journeys on record, many of the party dying from cold, hunger, or murder. The distance traveled was some 5.500 miles, and Franklin's narrative at once became a classic of travel literature. The natural history appendices are important (*Hill 635*). - *A fine copy.*

Sabin 25625; TPL 1249; Chavanne 4268; Arctic Bibl. 5195; Howgego II, pp.234-238.

The first overland crossing of Antarctica



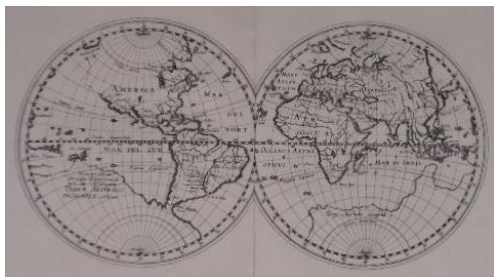
21 FUCHS, Vivian & Edmund HILLARY.

De Zuidpool bedwongen. Wij trokken dwars door Antarctica. (Vertaling J.F. Kliphuis). Amsterdam, Scheltens & Giltay, (1958). Decorated cloth, with dust-jacket. With many photographic illustrations (several in colours). VIII,343 pp. € 30,00

First Dutch edition; first published in London in 1958: *The crossing of Antarctica; the Commonwealth Trans-Antarctic Expedition, 1955-1958*. The 1955-58 Commonwealth Trans-Antarctic Expedition (CTAE) was a Commonwealth-sponsored expedition that successfully completed the first overland crossing of Antarctica, via the South Pole. It was the first expedition to reach the South Pole overland for 46 years, preceded only by Amundsen's and Scott's respective parties in 1911 and 1912.

Headland 2142; Spence 490; Conrad p.394.

The Arctic North-East and West passage



22 **GERRITSZ., Hessel.** The Arctic North-East and West passage. *Detectio freti Hudsoni* or Hessel Gerritsz's collection of tracts by himself, Massa and De Quir on the N.E. and W. passage, Siberia and Australia. Reproduced, with the maps, in photolithography in Dutch and Latin after the editions of 1612 and 1613. Augmented with a new

English translation by Fred. John Millard and an essay on the origin and design of this collection by S. Muller. Amsterdam, Frederik Muller & Co., 1878.

4to. Original boards. With maps and facsimiles.

€ 225,00

A fine facsimile edition, with English translations, of two rare Dutch pamphlets published by Hessel Gerritsz in Amsterdam in 1612-1613, both of which include translations into Dutch and Latin of Quirós's Eighth memorial on 'Australia Incognita' (*The Davidson collection* 7). 'This work is of scholarly importance to the history of Australia, Siberia and Canada, and to the search for the Northeast passage and the Northwest passage to the Orient' (*Hill* 692).

Tiele 375; *Cat. NHSM I*, p.310; *Ferguson* 9885a.

Dutch translation of 'Histoire de Monsieur Cryptogame' by Rodolphe Töpffer (1799-1846)




23 **GOEVERNEUR, J.J.A.** Reizen en avonturen van mijnheer Prikkebeen. Een wonderbaarlijke en kluchtige historie. Voor de Nederlandsche jeugd berijmd. 18e druk. Amsterdam, H.J.W. Becht, (ca. 1935). Oblong 8vo. Original pictorial boards. With illustrations by Rudolf Töpffer. 76 pp. € 35,00

First published in 1858. It is probably the very first comic strip in the Dutch language. In fact, it is an edited translation of *Fahrten und Abenteuer des Herrn Steckelbein* by Julius Kell, Leipzig 1847. The butterfly catcher Mr. Prikkebeen tries to escape the yoke of his sister Ursula and keeps getting into trouble. He travels by ship, jumps into the water and finds company in a whale, freezes at the North Pole and becomes enslaved by the Turks. Ultimately, Ursula splits up and Prikkeleg marries Peternel.



- 24 **GREENLAND WHALE FISHERY.** De Groenlands vaarder. Rooktabak. Harlingen, Tromp Azn, (ca. 1920). Brown paper tobacco bag with illustration of a Greenland whaling ship, printed in red. - *Rare.* € 45,00

Two years on the coasts of Baffin Island with an Inuit woman Tookoolito



- 25 **HALL, Charles Francis.** Twee jaren onder de Eskimo's. Naar het Fransch. Zutphen, Schillemans & Van Belkum, (1894). Sm.8vo. Original pictorial red cloth. With 4 woodengraved plates. 216 pp. € 40,00

Extracted from: *Life with the Esquimaux.* (1864) and a translation of : *Deux ans chez les Esquimaux.* Paris, Hachette, 1880. - 'Charles Francis Hall (1821-1871) remained for nearly two years on the coasts of Baffin Island with an Inuit woman Tookoolito, adopting native clothing, learning to travel with the Inuit and living for extended periods in snow houses. Apart from the immense quantity of ethnological material collected by Hall from first-hand experiences, he charted over 1600 kilometres of new coast' (Howgego III, p.241-242. - *Nice binding.*

The author's journey with his wife into Lapland in 1869



- 26 **HUTCHINSON, Alex. H.** Try Lapland. A fresh field for summer tourists. London, Chapman and Hall, 1870. Original cloth (stained; loose). With folding map, 5 illustrations and 8 lithographed plates. X,228 pp. € 65,00

Account of the author's journey with his wife through the

Scandinavian countries into Lapland in 1869.


Elisha Kent Kane (1820 - 1857)

'In a brief life of thirty-six years, mostly in ill health, Elisha Kent Kane participated in two Arctic explorations and by the time of his death in 1875 was regarded as a true American hero and one of the nation's most popular authors' (*Stam, Books on ice, p.39*).




27 **KANE, Elisha Kent.** Arctic explorations: the Second Grinnell Expedition in search of Sir John Franklin, 1853, '54, '55. London, T. Nelson and Sons, 1864. Contemporary polished calf, spine richly gilt. With steelengraved portrait, folding map, 7 steel-engraved plates and many wood-engravings. 510 pp. € 225,00

First published in Philadelphia in 1856. - Narrative of the Second Grinnell Expedition on the *Advance*, 1853-1855, to search for the Sir John Franklin Expedition and to explore the region north of Smith Sound. Expedition members explored Greenland's Humboldt Glacier while other members of his team explored Ellesmere Island and set a northernmost record on the coast of Greenland. *Arctic Bibl.* 8373; *Sabin* 37001; *Hill* 903 (*other ed.*); *Howgego III*, pp.283-287.



28 **KANE, Elisha Kent.** *The Far North: explorations in the Arctic regions.* Edinburgh, W.P. Nimmo, Hay, & Mitchell, 1886. Original pictorial cloth (extremities of spine sl. dam.). With 3 plates. 228 pp. € 65,00

Boys' own library; with school bookplate. - 'The present volume is an epitome of the 'Arctic explorations', an official account of the Second Grinnell Expedition in search of Sir John Franklin'. - *Sabin* 37002.




29 **KANE, Elisha Kent.** *Kane, de Noordpoolvaarder. Togten en ontdekkingen van de tweede Grinnell-expeditie ter opsporing van Sir John Franklin, in de jaren 1853, 1854 en 1855, onder bevel van Elisha Kent Kane.* Leyden, A.W. Sythoff, 1861. Old half cloth. With map and numerous illustrations and plates. XII, 318; IV, 23 pp. € 275,00

Geïllustreerde familie-bibliotheek tot verbreiding van nuttige kennis. - Fine illustrated account of the Second Grinnell expedition of 1853-1855. *Arctic Bibl.* 8373; *Sabin* 37001.




30 **KANE, Elisha Kent.** Noordpooltochten. Naar het Engelsch door Anthony. Tilburg, J.B. van Gorp & Zn., 1904. Original decorated boards. 135 pp. € 65,00



31 **KANE, Elisha Kent.** Tochten en ontdekkingen ter opsporing van Sir John Franklin, onder bevel van Elisha Kent Kane. Amsterdam, C.L. Brinkman, (ca. 1860). 2 volumes in 1. Original half cloth, spine gilt. 175; 164 pp. € 95,00

'Adventures in the Arctic Sea'



32 **KINGSTON, William H.G.** Avonturen in de Poolzee. Bewerkt door Antie. Reule Nz.. Sneek, H. Pyttersen, (1890). Original decorated blue cloth, lettered in gilt. With 6 woodengraved plates. (4),122 pp. € 35,00

Uit alle werelddeelen, Geïllustreerde bibliotheek. - 'Adventures in the Arctic Sea'.

Graf Zeppelin's Arctic Flight in 1931

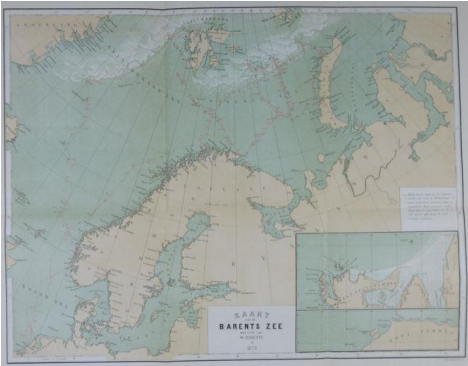
33 **KOHL-LARSEN, Ludwig.** De Poolvlucht van de 'Graf Zeppelin' in opdracht van de vereeniging 'Aeroarctic' beschreven. Vertaling A.M. Buis. (Met) Voorwoord van Hugo Eckener. Amsterdam, Allert de Lange, (1931). Original decorated cloth. With many photographic plates. 235 pp. € 35,00

First Dutch edition. - Dutch translation of *Die Arktisfahrt des 'Graf Zeppelin'*. Berlin, 1931. - *Graf Zeppelin's Arctic Flight* (1931) was a joint German-Russian venture,



funded by the government of both countries and having German and Russian co-leaders. Never before in the history of exploration had such a brief excursion collected so much important information (Howgego III, p. 700 - 703).
Cf. Arctic Bibl. p.1349

Dutch voyages to the Arctic in 1875 - 1879



34 **KOOLEMANS BEYNEN, L.R., A. de BRUIJNE, a.o. L.R.**
 Koolemans Beynen. De reis der Pandora naar de Noordpoolgewesten, in den zomer van 1875 & 1876. - De verslagen omtrent den tocht met de *Willem Barents* naar en in de IJszee, in den zomer van 1878 & 1879. Uitgebracht aan het Comite van Uitvoering door A. de Bruijne, L.R. Koolemans Beijnen, H.M. Spielman, C.P. Sluyter en P.J. Hijmans van

Anrooy. Amsterdam, C.L. Brinkman, Utrecht, J.L. Beijers, 1880.

4 volumes in 1. 4to. Original decorated cloth (some stains). With 2 folding coloured maps of the track of the Pandora, 2 folding coloured maps by A. Braakensiek of the Barents Sea, 2 plates depicting profiles, 5 tables, and 7 plates. 30; 37; 84; 40 pp.

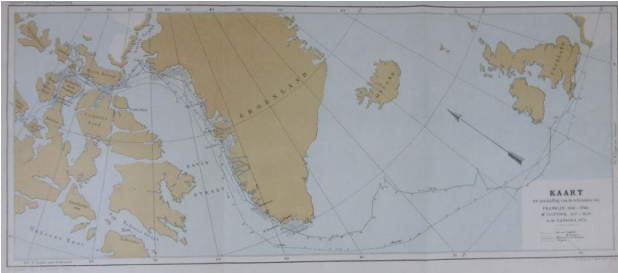
€ 375,00

Bijbladen Tijdschrift Aardrijkskundig Genootschap, Noordpool-expeditie. - Laurens Rijnhard Koolemans-Beijnen accompanied the Franklin search expedition under Allen William Young in the *Pandora*. The crew examined relics of Franklin's expedition at Beechey Island, but when halted by impenetrable ice in the Franklin Strait, returned to England. He made a second voyage with Young in the *Pandora* the following year, but on this occasion the vessel was diverted to Smith Sound to support George Nares' expedition

The *Willem Barents* cruised the Greenland Sea to Jan Mayen and northwest West Spitsbergen, thence southward to Bear Island, and eastward across Barents Sea in north-south traverses as far as Novaya Zemlya. In 1879 the ship's course ran from Amsterdam northward in the Greenland Sea, thence eastward in north-south traverses of the Barents Sea as far as Novaya Zembla, thence north and westward to a point off Franz Josef Land. - *A fine copy.*

Tiele 1111; Arctic Bibliography 2393- 2394; Howgego III, p.298-299.

The Pandora's voyage to the Arctic, in the summer of 1875

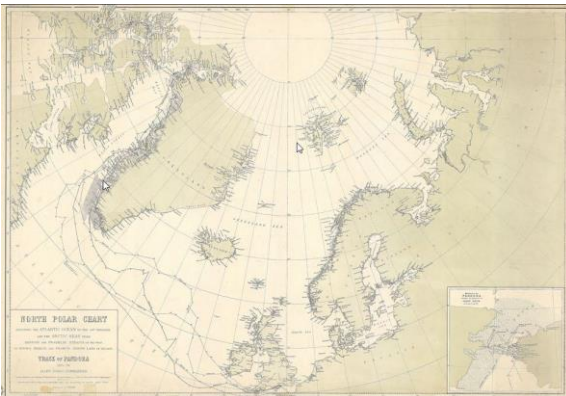


35 **KOOLEMANS BEYNEN, Laurens Reinhard.** De reis der *Pandora* naar de Noordpoolgewesten, in den zomer van 1875. Amsterdam, C.F. Stemler, 1876. 4to. Modern boards,

original printed wrappers mounted. With folding coloured lithographed map by Tresling & Co. 36 pp. € 95,00

Bijbladen Aardrijkskundig Genootschap. - Between June and October 1875 Laurens Rijnhard Koolemans-Beijnen accompanied the Franklin search expedition under Allen William Young in the *Pandora*. The crew examined relics of Franklin's expedition at Beechey Island, but when halted by impenetrable ice in the Franklin Strait, returned to England the same year (*Howgego III*, p.298-299). This expedition was also an attempt to reach the magnetic pole in Baffin Bay and Lancaster Sound, and also to navigate the Northwest Passage. - (Library stamp on title-page). *Tiele 1111.*

The Pandora's voyage to the Arctic, in the summer of 1876



36 **KOOLEMANS BEYNEN, Laurens Reinhard.** De reis der *Pandora* in den zomer van 1876. Amsterdam, C.F. Stemler, 1877. 4to. Modern boards, original printed wrappers mounted. With large folding lithographed map (69 x 94,5 cm) by J. Smulders & Cie. 37 pp. € 125,00

Bijbladen Aardrijkskundig Genootschap. - Laurens Rijnhard Koolemans - Beijnen made a second voyage with Young in the *Pandora* in 1876, but on this occasion the vessel was diverted to Smith Sound to support George Nares' expedition (*Howgego III*, p.298). - *With fine large tinted map.* - (Library stamp on title-page). *Tiele 1111.*

The arrival of the Greenland whaling sailers




37 **LAAN, Adolf van der & Siewert van der MEULEN.** 'T Binnen seylen der Groenlands vaarders. - La navigation des pecheurs dans le port. - Il veleggiare dei pescatori nel porto. - Das Seeglen der Grönlands Fahren in dem Hafen. (Augsburg, Johann Balthasar Probst, ca. 1750). Contemporary handcoloured perspective view (vue d'optique or

Guckkastenbild), with descriptive text in 4 languages, after Adolf van der Laan by Siewert van der Meulen. Ca. 29,5 x 40 cm. € 275,00

Optical whaling print depicting the arrival of the Greenland whaling sailers. First published by Petrus Schenk about 1720 as part of a set of 16 prints. 'The set of sixteen is among the classics of whaling prints. The exceptional comprehensiveness, historical accuracy, maritime detail, and artistry are rare in the history of the pictorial documentation of the industry (*Ingalls p.9*). - (Cut short; sl. soiled). *Ingalls 147; Cf. Brewington 86.*

The Second Andrée Polar expedition in 1897

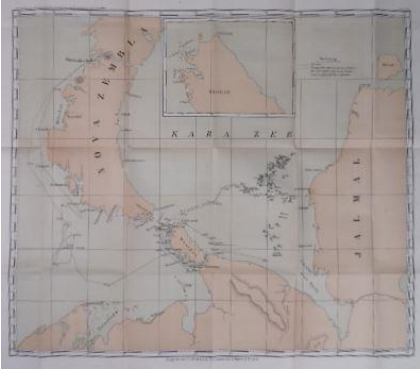


38 **LACHAMBRE, Henri & Alexis MACHURON.** *Andrée. Per luchtbalon naar de Noordpool.* Leiden, A.W. Sijthoff, (1898). Sm.8vo. Original pictorial cloth. With many illustrations. 182 pp. € 45,00

Translation of *Andrée: au pôle nord en ballon.* - Story of the Second Andrée Polar expedition in 1897 by the Swedish Arctic balloonist Salomon August Andrée (1854-1897). - *Nice binding.*

Stam, Books on ice, p.115-116; Howgego III, p. 31-34.

The Dutch Polar Expedition into the Kara Sea




39 **LAMIE, L.A.H.** De Nederlandsche Poolexpeditie in de Kara-zee. Amsterdam., C.L. Brinkman, Utrecht, J.L. Beijers, 1884. Original cloth, spine gilt. With folding plate and large folding coloured map. 101 pp. € 125,00

Tijdschrift KNAG. - A scientific team of five people was put together under the leadership of Maurits Snellen. The *Varna* was chartered in Norway and this steamship departed on July 5, 1882. The expedition ship became stuck in the ice of

the southwestern Kara Sea. The entire observation program was, out of necessity, carried out on the ice. The *Varna* was badly damaged and would sink in July 1883. After the ship sank, the entire team, 23 men, equipped with sleds and sloops, left for the south. On their way to the Siberian mainland they were picked up by the ship *Louise* in October, and the expedition members were enthusiastically welcomed to the Netherlands.

Norwegian and Swedish pictures



40 **LOVBETT, Richard.** Norwegian pictures drawn with pen and pencil. Containing also a glance at Sweden and the Gotha Canal. London, The Religious Tract Society, 1885.


8vo. Original pictorial gilt cloth (spine sl. discoloured), a.e.g. With folding map, coloured in outline and 127 woodengraved illustrations by E. Whymper, R. & E. Taylor, Pearson, a.o. 224 pp. € 65,00

This book on Norway and Sweden gives detailed glimpses into the history, topography, trade & commerce as well as the character of the people towards the end of the 19th century. With many illustrations of varying sizes interspersed with the text.

The first Italian Arctic expedition 1899-1900

41 **LUIGI AMEDEO DI SAVOIA, Duca degli Abruzzi.** De reis van de *Stella Polare*. Noordpooltocht. Uit het Italiaansch vertaald onder toezicht van Maurits Snellen. Leiden, A.W. Sijthoff, (1903).

Original pictorial cloth. With 2 maps (1 folding), 2 folding panoramas and many photographic illustrations and plates. (8),558,(2) pp. € 125,00



First Dutch edition, first published in Milan in 1903 *La 'Stella Polare' nel mare Artico, 1899-1900*. - The Duke of Abruzzi (1873-1933) sailed with 19 men to Archangel, and thence across Barents Sea to Rudolph Island, Franz Josef Land, to winter in Teplitz Bay, and to undertake marches on the ice of the Arctic Basin in attempts to reach the North Pole. - *The first Italian Arctic expedition*.
Cat. NHSM I, p.313-14 (English and French ed.); Arctic Bibl. 10425 (Italian ed.); Stam, Books on ice, p.61; Howego III, p.2-5.

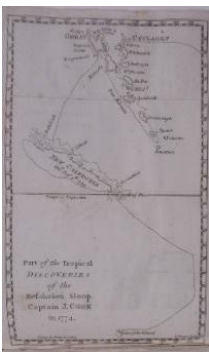
'A French woman at the North Pole'



42 **MAËL, Pierre.** Naar de Noordpool. Vrij bewerkt naar het Fransch door Titia van der Tuuk. Amsterdam, D.B. Centen, (1894). Original pictorial cloth, lettered in gilt. With illustrations by Alfred Paris. 264 pp. € 65,00

First Dutch edition of: Une Française au pôle Nord, Paris 1893, written by Pierre Maël, pseudonym of Charles Causse & Charles Vincent. Translated by Titia Klasina Elisabeth van der Tuuk (1854-1939), a Dutch feminist and socialist. - *A fine copy*.

The first book published, based on first-hand knowledge, relating to the Antarctic regions, the fine plates are the first depictions of the region



43 **(MARRA, John).** Journal of the *Resolution's* voyage, in 1772, 1773, 1774, and 1775, on discovery to the southern hemisphere, by which the non-existence of an undiscovered continent, between the equator and the 50th degree of southern latitude, is demonstratively proved. Also a journal of the adventure's voyage, in the year 1772, 1773, and 1774. With an account of the separation of the two ships, and the most remarkable incidents that befel each. Interspersed with historical and geographical descriptions of the islands and countries discovered in the course of their respective voyages. London, F. Newbery, 1775.

Contemporary calf, skilfully rebacked, spine lettered in gilt.

With large chart and additional chart of 'Part of the tropical discoveries of the *Resolution* sloop, Captain J. Cook in 1774' and 5 engraved plates. (14), 328 pp.

€ 6.500,00



First edition. - Preceding Cook's official account by some 18 months, this was 'the first account of Cook's second voyage and the first account of exploration within the Antarctic circle' (Davidson 81).

This eye-witness account was written by the Irish gunner's mate on the *Resolution* whom Cook had picked up in Batavia

during his first voyage. It contains many events not recorded in the official account by Cook and gives the reasons which caused Sir Joseph Banks and his twelve assistants to withdraw from the expedition at the last moment. Marra made an unsuccessful attempt to desert at Tahiti on May 14, 1774, during this second voyage. With the very rare additional chart showing the track of the *Resolution* from Norfolk Island to the New Hebrides. This book is actually the first book published, based on first-hand knowledge, relating to the Antarctic regions and the fine plates are the first depictions of the region. - *A fine copy with the extremely rare extra folding engraved map.*

Beaglehole II, p.CLIII-CLV; Beddie 1270; Hill 1087; Roscove 214; Spence 758; Kroepelien 809; O'Reilly-Reitman 379; Hocken p.14; Conrad p.13; Sabin 16247.

First-hand account of the first Australian Antarctic expedition 1911-14



44 **MAWSON, Douglas.** The home of the blizzard, being the story of the Australasian Antarctic Expedition, 1911-1914. London, William Heinemann, (1915).

2 volumes. Original dark blue cloth, lettered in gilt on spines and front cover, with illustration in silver on front covers. With 2 frontispieces, 3 large folding maps in rear pocket, 18 coloured plates, 37 illustrations and 202 photographic plates by Frank Hurley. XXX,349; XIII,338 pp. € 1.500,00

First English edition. - First-hand account of the first Australian Antarctic expedition 1911-14. Mawson (1882-1958) recruited expedition members from Australian and New Zealand Universities and had 15 professional scientists among his staff. His expedition did great work, both in geographical exploration and scientific research. A separate party, under George F. Ainsworth, spent 23 months on Macquarie Island, and made the first detailed scientific investigations there. The first radio contact with Antarctica was made 25 September 1912. The expedition took the first aeroplane to Antarctica which crashed in Australia on the outward voyage and was used without wings as an 'air tractor' sledge. Sir Douglas Mawson was one of the foremost expedition leaders in the Heroic Age of Antarctic Exploration at the dawn

of the 20th century. This account so profusely illustrated by the magnificent photographs of Frank Hurley is a classic of Polar literature. - *A fine copy.*
Spence 7743; Headland 1456; Conrad p.208; Howgego III, p.349-352.



45 **MAWSON, Douglas.** *Leben und Tod am Südpol.* Leipzig, F.A. Brockhaus, 1921.
 2 volumes. Original printed boards (spines sl. faded). With 104 plates and illustrations including 5 panoramic views, 6 coloured plates and 7 maps.
 XVIII,292; VI,263 pp. € 125,00

*First German edition; first published in English in 1915 *The Home of the blizzard.* - Account of the first Australian Antarctic expedition 1911-14.*

Mawson (1882-1958) recruited expedition members from Australian and New Zealand Universities and had 15 professional scientists among his staff. His expedition did great work, both in geographical exploration and scientific research. A separate party, under George F. Ainsworth, spent 23 months on Macquarie Island, and made the first detailed scientific investigations there. The first radio contact with Antarctica was made 25 September 1912. The expedition took the first aeroplane to Antarctica which crashed in Australia on the outward voyage and was used without wings as an 'air tractor' sledge. The photographs were taken by Frank Hurley. - *A good copy of 'one of the most gripping Antarctic stories'.*
Spence 775; Headland 1456; Conrad p.208.



46 **MERCATOR, Gerard & Jodocus HONDIUS.** *Beschryvinghe des Noorder Pools. Septentrio nalium terrarum descript.* Amsterdam, Johannes Janssonius, 1630.
 Engraved map of the Northern hemisphere by Gerard Mercator, with Dutch text on verso. Ca. 14 x 20 cm
 € 275,00

From the *Atlas minor* by Gerard Mercator and Jodocus Hondius. - *Fine detailed map of the North Pole.*
*Koeman, *Atlantes Neerlandici*, IIIB p. 530-536.*

In search for the Mylius-Erichsen maps and diaries



47 **MIKKELSEN, Ejnar.** Drie jaar in het Poolijs. De geschiedenis van de 'Alabama' expeditie in de jaren 1909-1912. Bewerking uit het Deensch door M. van Blankenstein. Rotterdam, Nijgh & Van Ditmar, (1913). 4to. Original cloth. With folding map and many photographic illustrations. 251 pp.

€ 65,00

First Dutch edition, first published in Danish *Tre år på Grønlands østkyst*. Copenhagen 1913. - In 1909 Mikkelsen took charge of an expedition to Northeast Greenland to seek out the maps and diaries known to have been left there by Ludvig Mylius-Erichsen in 1907. After they were discovered in a cairn, a harrowing journey back began and found the wreck of the *Alabama*. He was forced to endure another two winters on the Greenland coast till his rescue in 1912.

Arctic Bibl. 11438; Howgego III M39.

The first steam vessel to cross the Antarctic Circle



48 **MOSELEY, H(enry) N(ottidge).** Notes by a naturalist. An account of observations made during the voyage of H.M.S. 'Challenger' round the world in the years 1872-1876, under the command of G.S. Nares and F.T. Thomson. New revised edition .. with a brief memoir of the author. London, John Murray, 1892. Original cloth (sl. soiled). With portrait, folding map, and many woodengravings. XXIV,540 pp.

€ 375,00

First published in London in 1879. - The HMS *Challenger* was the first steam vessel to cross the Antarctic Circle (1874).

Includes a general description of Tristan da Cunha, Marion Islands, Iles Crozet, Iles Kerguelen, Heard Island, Juan Fernandez, Magellan Strait and the Falkland Islands, Hawaii, Tahiti, Fiji & Cape York and Queensland, with numerous observations on natural history, especially birds.

Conrad p.69; Headland 1039; Spence 820; Ferguson 12883b; Forbes III, 3267; O'Reilly & Reitman 1302.

Robinson of the Northpole

49 **MÜLLER, Karl.** De Robinson van de Noordpool, eene schets van de natuur in het hooge Noorden. Naar het Hoogduitsch. Gouda, G.B. van Goor Zonen, (ca. 1875).



Sm.8vo. Original embossed red cloth, with gilt decoration on frontcover, spine gilt. With 4 coloured lithographed plates by Emrik & Binger. 252 pp.. € 275,00
First Dutch edition. - *The life and strange surprising adventures of Robinson Crusoe* (1719) became a classic of world literature, adapted and imitated many times. This is the first Dutch edition of *Robinson of the Northpole* translated from the German. - *Rare.*

History of the Dutch whaling trade



50 **MULLER, S.** Geschiedenis der Noordsche Compagnie. Utrecht, Gebr. van der Post, 1874.
Later half cloth (with small label and tape on frontcover).
With folding coloured map. X,435 pp. € 175,00

The Northern Company, was a Dutch cartel in the whaling trade, founded by several cities in the Netherlands in 1614 and operating until 1642. Soon after its founding, it became entangled in territorial conflicts with England, Denmark, France, and other groups within the Netherlands. Contains its organization, whaling and trading activities in Greenland and West Spitsbergen, being an outline of Netherlands'explorations and whaling in Arctic seas in the 16-17th centuries. The appendices contain documents and extracts from logs. - (Library stamp). - *Scarce.*

Tiele 774; Cat. NHSM II, p.902; Arctic Bibl. 11844.


Dutch voyages to the Arctic



51 **MULLER, S.** De reizen der Nederlanders naar de Noordpool. Haarlem, Kruseman & Tjeenk Willink, 1877.
Original printed wrappers. With 6 plates. 24 pp. € 75,00

Dutch voyages to the Arctic, first published in *Eigen Haard*.

First Norwegian edition of 'Farthest north' reaching the farthest north latitude yet attained



52 **NANSEN, Fridtjof.** Fram over Polhavet. Den Norske Polarfaerd 1893-1896. Med et tillæg af Otto Sverdrup. Kristiania, H. Aschehoug & Co, 1897.

2 volumes. Contemporary half morocco, spines lettered in gilt. With portrait, coloured plate, 3 folding coloured maps, and ca. 200 photographic illustrations and plates. (12),526; (8),553 pp. € 275,00

First Norwegian edition; the English edition was published as Farthest north the same year. - Classic account of the first *Fram* expedition 1893-96, a remarkable achievement in polar exploration. Contains descriptions of the voyage from northern Norway July 1893, across the Kara Sea to the New Siberian Islands and the drift thence across the polar sea, September 1893 - March 1895. Includes account of Nansen's and Johansen's sledge journey toward the North Pole, their wintering on Franz Josef's Land and the trip home, March 1895 - August 1896, with excerpts from Nansen's diary and a supplement by Otto Sverdrup on the *Fram*'s drift in the ice, March 1895 - August 1896. He reached the farthest north latitude yet attained by man. This great journey received world-wide acclaim and brought him many international honours. After the First World War Nansen entered international politics and was awarded the Nobel Peace Prize in 1922 (*Printing and the Mind of Man* 384). - *A worldwide bestseller.*

Arctic Bibl. 11983; Howgego IV, N3; Stam, Books on ice, p.66.

First German edition



53 **NANSEN, Fridtjof.** In Nacht und Eis. Die Norwegische Polarexpedition 1893-1896. Mit einem Beitrag von Kapitän Sverdrup. Neue revidierte Ausgabe. Leipzig, F.A. Brockhaus, 1898.

3 volumes. Original pictorial cloth. With 4 folding maps, 12 coloured plates and 297 illustrations after sketches and photographs. X,527; VIII,539; VIII,519 pp.

€ 275,00

First German edition issued in 1897-98; first published in Oslo 1897-1898: *Fram over Polhavet.* - With the often missing third volume: B. Nordahl. Wir Framleute; H. Johanssen. Nansen und ich auf 86'14'. - *A fine set.*

Arctic Bibl. 11983; Howgego IV, N3; Stam, Books on ice, p.66; PMN 384.

Popular French edition



54 **NANSEN, Fridtjof.** Vers le Pôle. Traduit et abrégé par Ch. Rabot. Paris, Ernest Flammarion, (1897). Contemporary half cloth. With 200 illustrations. VIII,424 pp. € 45,00

Popular French edition of *Farthest North* (Westminster 1897).

Nansen's last voyage to the Arctic



55 **NANSEN, Fridtjof.** Sibirien. Ein Zukunftsland. 3. Auflage. Leipzig, F.A. Brockhaus, 1919.

Original pictorial boards. With 3 folding maps and photographic plates. VIII,383 pp. € 45,00

First published in 1914. - 'In August 1913 Nansen undertook his last voyage to the Arctic. The Norwegian entrepreneur Jonas Lied (1881-1969) had approached Nansen with a proposal to open the northern sea route to Siberia for the purpose of trade. He published

Gjennem Sibirien an account of his travels (*Howgego III*, p.389).

Second series of flights around the North Pole in the airship Italia



56 **NOBILE, Umberto.** Met de 'Italia' naar de Noordpool. De feiten van de Italiaansche Pool-expeditie in 1928. Baarn, N.V. Hollandia-Drukkerij, 1931. Cloth. With photographic plates. 260 pp. € 45,00

First Dutch edition of L'Italia al Polo nord. Milano, 1930. - With airship, the second 'Italia', Nobile would undertake a new expedition to the pole, now entirely Italian. This expedition was very fatal. The Dutchman Sjeff van Dongen was among others

involved in his rescue.

Arctic Bibl. 12346; *Howgego III*, N28.

The first Arctic expedition to navigate through the Northeast Passage




57 **NORDENSKIÖLD, Adolf Erik.** Die Umsegelung Asiens und Europas auf der *Vega*. Mit einem historischen Rückblick auf den frühere Reisen längs der Nordküste der Alten Welt. Autorisierte deutsche Ausgabe. Leipzig, F.A. Brockhaus, 1882. 2 volumes. Original red embossed cloth, spines gilt. With 2 steelengraved portraits, 19 maps (some folding) and 500 woodengraved illustrations. XIV,477,(1); XII,451 pp. € 350,00

First German edition, first published in Stockholm in 1880-1881 *Vegas färd kring Asien och Europa*. - The Vega

Expedition of 1878-1880, named after the SS *Vega* and under the leadership of Swedish Finnish explorer Adolf Erik Nordenskiöld (1832 - 1901) was the first Arctic expedition to navigate through the Northeast Passage, the sea route between Europe and Asia through the Arctic Ocean, and the first voyage to circumnavigate Eurasia. Initially a troubled enterprise, the successful expedition is considered to be among the highest achievements in the history of Swedish science. With sketches of the visits to Japan, Hongkong, Singapore, Indonesia, and Ceylon. 'Some consider Adolf Nordenskiöld to be the greatest of all Arctic explorers' (*Stam, Books on ice*, p.65). - *A very fine copy*.

Arctic Bibl. 12439; *Howgego III*, pp. 439-446; *Liljequist, High latitudes*, p.43-45.

An important 'heroic age' expedition in a magnificent pictorial cloth binding




58 **NORDENSKJÖLD, Nils Otto Gustaf.** 'Antarctic'. Zwei Jahre in Schnee und Eis am Südpol. Nach dem schwedischen Original ins Deutsch übertragen von Mathilde Mann. Berlin, Dietrich Reimer, 1904. 2 volumes. Original pictorial cloth. With 4 coloured maps (2 folding) and ca. 350 photographic illustrations and plates. XXIII,373; VI,407,(3) pp. € 325,00

First German edition; first published in Stockholm the same year *Antarctic, två år bland Sydpolens Isar*. -

Account of the Swedish South Polar Expedition, with the ship *Antarctic*, 1901-1904. It was a private enterprise by Otto Nordenskjöld (1869-1928). The scientific results of this expedition were greater than those of any preceding expedition. There were major advances in all areas of Antarctic knowledge. After wintering on Paulet Island in 1903, they were rescued by the Argentine naval vessel *Uruguay*. The expedition conducted a comprehensive scientific programme including work in the Falkland

Islands and Tierra del Fuego. - *A fine copy of an important 'heroic age' expedition in a magnificent pictorial cloth binding.*
Spence 857; Headland 1303; Conrad pp.98-100; Liljequist, High latitudes, p.362-376; Howgego III, p. 446 - 450.



59 **OISTERWIJK, B. van.** Vier ontdekkingsreizigers. Heinrich Barth (1821-1865), luitenant-kolonel Flatters (1832-1881), Nordenskjold (1832-1901), Fritjof Nansen (1861 -). Amsterdam, F.H.J. Bekker, (1905).
 Original decorated blue cloth. 161 pp. € 45,00

Two explorers in Africa and two Polar researchers.

Parry's third voyage to the North Pole



60 **OS, P. van.** Reizen der Engelschen ter ontdekking eener Noordwestelijke doorvaart door de Noordelijke IJszee naar den Stillen Oceaan. Voor de jeugd bewerkt. Sneek, Van Druten & Bleeker, 1852.
 2 volumes. Sm.8vo. Original embossed blue cloth (sl. stained), with central gilt illustration on frontcovers. With 8 lithographed plates. 263; 256 pp. € 295,00

First edition. - Adaption for children of W.E. Parry's third voyage to the North Pole in an attempt to discover a thoroughfare to the Pacific. Written by a private tutor at Sneek in Friesland. - *A fine set.*
Chavanne 251.

Pallas travelled, accompanied by his wife, to the south-eastern provinces of Russia



61 **PALLAS, (Peter Simon).** Voyages du professeur Pallas, dans plusieurs provinces de l'empire de Russie et dans l'Asie septentrionale; traduits de l'Allemand par le C. Gauthier de la Peyronie. Nouvelle édition, revue et enrichie de notes par les CC. Lamarck &

Langlès. Paris, Maradan, 1794.

8 volumes + atlas volume. 8vo and large 4to. Contemporary half calf (some extremities of spines sl. dam.). Atlas volume with 108 engraved plates and maps, many folding or double-page. € 2.250,00

Second French edition, first published in 1788-1793; translation of the German edition *Reise durch verschiedene Provinzen des Russischen Reichs*. St. Petersburg 1771-1776. - The German naturalist Peter Simon Pallas (1741-1811) was a member of the Russian Academy of Sciences in St. Petersburg and at the request of Catherine, he was placed in charge of an academy expedition into Russia and Siberia. The expedition set out from Moscow in April 1768 with five naturalists and seven astronomers. Pallas arrived back in St. Petersburg in July 1774 with a vast amount of data and many fossil specimens, but broken in health (*Howgego p.784*). His expedition was concerned with natural history in the widest sense, including geography, agriculture, and other disciplines.
Bibl. Russica II, p.72; Wood p.511; Atabey Collection 918.

A fine copy of a cornerstone book of Arctic exploration



62 **PARRY, William Edward.**
Journal of a voyage for the discovery of a North-West passage from the Atlantic to the Pacific; performed in the years 1819-20, in his majesty's ships *Hecla* and *Griper*. With an appendix, containing the scientific and other observations. 2nd edition. London, John Murray, 1821.

4to. Later half calf with old boards,

spine gilt with black title-label. With 6 engraved charts (4 folding), 5 lithographed profiles and 9 aquatint plates by W. Westall after Beechey. (8),XXIX,310,CLXXIX pp. € 1.450,00

First edition published the same year. - Parry had sailed to the Arctic under Sir John Ross on the controversial voyage of 1818. In the spring of 1819 Parry was appointed to the command of this expedition, Frederick William Beechey was a member of this party. Parry, reaching Lancaster Sound in July, sailed through, and explored and named Barrow Strait, Prince Regent inlet, and Wellington Channel. Entering what has since been called Parry or Viscount Melville Sound in September, he reached longitude 110° West, thereby earning a reward of £ 5.000 that was offered by Parliament to the first ship's company that should attain that meridian. He also discovered Melville island and others of the Parry Islands. After being frozen in for ten months, the ships were released on August 10, 1820, but the ice prevented further progress westward, and Parry returned to England (*Hill 1311*). The first (and most

successful) of Parry's four voyages under his own command for the search for the Northwest passage. It was one of the most important voyages in the history of Arctic exploration. - *A fine copy of a cornerstone book of Arctic Exploration.* *Arctic Bibl.* 13145; *Sabin* 58860; *TPL* 1205; *Stam, Books on ice*, p.24; *Howgego II*, p.465.

A fine copy of a the rare first Dutch edition of Parry's voyage




63 **PARRY, William Edward.** Reis ter ontdekking van eene noordwestelijke doorvaart, uit de Atlantische in de Stille Zee, gedaan in de jaaren 1819 en 1820 door de schepen *The Hecla* en *The Griper*. Uit het Engelsch. Amsterdam, Johannes van der Hey, 1822.

Later half sprinkled calf, spine lettered in gilt. With engraved title-page with oval view of the ships *The Hecla* and *The Griper* (*sl.soiled*), folding aquatint plate depicting the *Hecla* and *The Griper*, folding plan of the harbour on Melville Island, and large folding map (ca. 34 x 64 cm) with hand-coloured routes. XII,333, (2) pp. € 1.450,00

First Dutch edition; first English edition of Journal of a voyage for the discovery of a North-West passage from the Atlantic to the Pacific. London, 1821. - *A fine copy of a the rare Dutch edition.*

Cat. NHSM I, p.304-306; *not in Tiele*; *Arctic Bibl.* 13145; *Sabin* 58863; *TPL* 1206; *Stam, Books on ice*, p.24; *Howgego II*, p.465.

The North Pole and the Cook-Peary controversy



64 **PEARY, Robert Edwin.** The North Pole. With an introduction by Theodore Roosevelt. London, Hodder & Stoughton, 1910.

Large 4to. Original vellum with large gilt medallion of Peary on frontcover, gilt spine with head of a polar bear, and also a gilt polar bear on backcover, uncut, top edge gilt (ties lacking). With folding coloured map, 4 photogravures and 112 tipped-in photographic illustrations. XII, 326 pp. € 1.950,00

First edition, limited edition de luxe of 500 numbered and signed copies by Peary and R.A. Bartlett. - The North Pole and the Cook-Peary controversy. Robert Edwin Peary (1856 - 1920) was an American explorer and officer in the United States Navy who made several expeditions to the Arctic in the late 19th and early 20th centuries. He is best known for, in April 1909, leading an

expedition that claimed to be the first to have reached the geographic North Pole. Peary's claim was widely debated along with a competing claim made by Frederick Cook. The narrative of Peary's expedition of 1908-1910 contains its organization, personnel, the voyage, the Roosevelt's passage through the ice of Smith Sound-Robeson Channel and winter quarters at Camp Jesup, Cape Sheridan, north Ellesmere Island. - *A fine copy.*

Arctic Bibl. 13230; Stam, Books on ice, p.75; Howgego III, p.479-483.

Ida Pfeiffer 'the first full-time woman traveller of all'



65 **PFEIFFER, IDA.** Visit to Iceland and the Scandinavian north. Translated from the German. 2nd edition. London, Ingram, Cooke, and Co., 1853.

Original embossed brown cloth, spine lettered in gilt. With tinted wood-engraved title-page with vignette, frontispiece and 6 tinted wood-engraved plates. 353 pp. € 175,00

First published in 1846 *Reise nach dem Scandinavischen Norden und der Insel Island.* - On her second trip Ida Pfeiffer (1797-1858) set out from Reykjavik for the Geiser and Mount Hecla, travelling alone and on a tight budget, and making her way on pony carts and living like the Icelanders. Having visited every part of Iceland of interest, she embarked for Copenhagen, and after travelling through parts of Norway and Sweden returned to Vienna after an absence of about six months (*Howgego II, p. 475*). Including An essay on Icelandic poetry, from the French of M. Bergmann; A translation of the Icelandic poem the Voluspa; and a brief sketch of Icelandic history. Ida Pfeiffer was 'the first full-time woman traveller of all, and one of the very few who never felt the need to qualify her impulse: she travelled because she wanted to see the world, and saw no reason why she shouldn't' (*Robinson, Wayward women, p.25*).

Abbey, Travel, 161; Robinson, Wayward women, p.25; Theakstone, Victorian & Edwardian women travellers, p.214.

Stranded whale on the Dutch shore near Katwijk in 1598


66 **PICART, Bernard.** Stranding van een walvisch van 70.voeten lang, tusschen Katwijk en Scheveningen, in de maandt van February, anno 1598. (Amsterdam, 1630). Engraving by Bernard Picart. Ca. 26 x 33 cm. € 450,00

From: Le Clerq. *Geschiedenissen der Vereenigde Nederlanden.*- Stranded whale on the Dutch shore near Katwijk, February 2, 1598. This engraving is particularly important as a prototype for both whale print iconography and 17th century Dutch landscape. This particular depiction of a sperm whale was to be copied for two



hundred years in European stranded whale and natural history prints' (Ingalls p.190). - *Fine.*
 Muller, *Historieplaten*, 1082a; Ingalls, *Lothrop Collection*, 360; Brewington, Kendall Whaling Museum, 532; See Sliggers & Wertheim, 'Op het strand gesmeten', p.52-56.

The first professional photographer to accompany an Antarctic expedition



67 **PONTING, Herbert George.** Het eeuwige ijs. De Zuidpool-expeditie van Kapitein Scott. Een verhaal van den laatsten tocht naar de Zuidpool door kapitein Scott en diens tragische einde, benevens een beschrijving van het natuurleven in het eeuwige ijs. Vertaald door M.P.C. de Gruyter. Amsterdam, J.M. Meulenhoff, (1924). 8vo. Original decorated cloth. With ca. 150 photographic illustrations by H.G. Ponting. 441 pp. € 45,00

First Dutch edition; first published in London in 1921: The great white South: being an account of experiences with Captain Scott's South Pole Expedition and the nature life of the Antarctic. - Herbert George Ponting (1870-1935) was the first professional photographer to accompany an Antarctic expedition. He is best known as the expedition photographer for Robert Falcon Scott's Terra Nova Expedition to the Ross Sea and South Pole (1910-1913). - *A fine copy.*
 Rosove 251; Spence 925; Conrad p.183; Headland p.249; Stam, *Books on ice*, p.89-90.

Scottish artist, traveller, diplomat and historical painter to the Russian Tsar

68 **PORTER, Robert Ker.** Travelling sketches in Russia and Sweden during the years 1805, 1806, 1807, 1808. 2nd edition. London, John Stockdale, 1813.



2 volumes in 1. 4to. Contemporary half calf. With portrait, 12 sepia washed views (1 folding) and 28 aquatint costume plates (2 folding) by J.C. Stadler after the author. XI,(1),303; VIII,296 pp. € 1.750,00

Second edition; first published in London in 1809. - Robert Ker Porter (1775-1842), English traveller and artist, went to Russia as historical

painter to the tsar for the first time in 1804. He there gained the affections of the Princess Mary, the daughter of Prince Theodor von Sherbatov. He travelled in Finland and to Sweden where in 1806 he received a knighthood from Gustavis IV. In 1808 he accompanied Sir John Moore to Spain, and in 1811-1812 returned to Russia to marry his Princess. He was knighted by the Prince Regent in 1813. In 1817 Porter travelled back to St. Petersburg' (*Howgego II, p.487-488*). 'A man of the most varied attainments, Porter was justly described as 'distinguished alike in arts, in diplomacy, in war, and in literature'. He was a splendid horseman, excellent in field sports, and possessed the art of ingratiating himself with people of every rank in life. Unlike some popular favourites, he was the idol of his own domestic circle' (*DNB*). His narrative includes observations and impressions of St. Petersburg, Moscow, Upsala, Stockholm, Russian and Scandinavian art collections and museums, the Russian army, law, religion, education, etc. The beautiful plates are made after drawings by the author. - Some offsetting of the plates as always, hole in blank margin of last leaf vol. I; half-title vol. II missing, otherwise a very fine copy.

Abbey, Travel, 13; Tooley, Coloured plates, 382; Prideaux pp.225-227; Colas 2407; Lipperheide I, p.314; Hiler p.718; Catalogue Russica P1037; Nerhood 141.




69 **PROCLAMATION BALTIC TRADE.** De Staaten Generaal der Vereenigde Nederlanden .. doen te weeten .. hebben goedgevonden voor den tyd van tien jaaren onder den naam van het Borkumsche vuurgeld te doen heffen een vuur/ ton/ en bakengeld .. van die schepen alleen/ die uit deeze landen na de Oostzee en Archangel/ mitsgaders na de kleine Oost en Noorwegen vaaren 's Gravenhage, Isaac Scheltus, 1791.

Broadside with woodcut coat of arms of the States General, lion with sword and 7 arrows, in an elaborately decorated cartouche with military attributes and woodcut initial. € 125,00

Beaconage for the Baltic trade. - *Not in Knuttel.*

Elisha Kent Kane to the North Pole



70 **RIETSTAP, (Johannes Baptista)**. Amerika. De jongste zee- en landreizen in dat werelddeel aan het volk verhaald. Leiden, van den Heuvel & van Santen, (ca. 1880).

Original decorated cloth. With chromo-lithographed plate of Mexico and New York by Emrik & Binger. (4),312,(3) pp.

€ 75,00

Contains E.K. Kane to the North Pole, Voyages to the United States, Canada, Middle and South America.

Cf. Landwehr, Coloured plates., 474.

Ross' famous voyage in search of a North-West passage



71 **ROSS, John**. De reizen en lotgevallen van Kapitein John Ross op zijne ontdekkings togten naar de Noordpoolse gewesten. Voor jonge lieden. Uit het Hoogduitsch vertaald. Amsterdam, Ten Brink & de Vries, 1837.

Sm.8vo. Original half cloth, with paper title-label to spine. With lithographed title-page and frontispiece, folding map, and 5 lithographed plates after J. Steyn

€ 275,00

(foxed). VIII,247 pp.

With manuscript schoolprize tipped onto first free endpaper. - A rare Dutch children's version of Ross' famous second voyage in search of a North-West passage with the *Victory*. Translated from the German language, adapting Ross' diary and William Light's report of the same voyage into one narrative and incorporating various other accounts of polar voyages.

Sabin 73388 (German ed.).

72 **ROSS, John**. Reizen naar Ysland en de Baffinsbaai, de laatste gedaan ter ontdekking van een doorvaart ten noord-westen van Groenland in den jare 1818. Naar de Hoogduitsche uitgave van W. Harnisch. 's Gravenhage, W.K. Mandemaker, 1821.

19th century cloth, spine lettered in gilt. With folding map and 2 engraved plates by D. Veelwaard. XII,289 pp.


€ 575,00



First Dutch edition after the German translation of the English edition *A voyage of discovery made .. in his majesty's ships Isabella and Alexander, for the purpose of exploring Baffin's Bay, and inquiring into the probability of a north-west passage*. London, 1819; warranted by the publisher on half-title in manuscript. - A famous, even notorious, voyage, led by Captain John Ross. As his lieutenants, Ross had aboard his nephew James Clark Ross, William Parry, and Edwin Sabone, all of future fame as explorers. Ross attempted to proceed westward through Lancaster Sound, but

presumably deceived by a mirage, he described the passage as barred by a range of mountains, which he named the Croker Mountains, despite the disbelief of his colleagues (*Hill 1488*). The controversy had discredited Ross in the eyes of the Admiralty and for the next ten years he received no further commissions for exploratory voyages (*Howgego II, R28*). Ross began a new era in Arctic research (*Stam, Books on ice, p.21*). - (Age-browned). - *Very rare*.

Cat. NHSM I, p.304; not in Tiele; Sabin 73380; Arctic Bibl. 14873.



73 **ROSS, John.** Verhaal van eenen tweeden zeetogt, en van verscheidene landreizen in de Noordpool-gewesten. Ondernomen tot opsporing eener noordwestelijke doorvaart. Uit het Engelsch vertaald door J. Olivier. Zutphen, W.J. Thieme, 1836-1837.

3 volumes. Modern half cloth. With folding map. XXXX,296; 327; 284 pp. € 875,00

First Dutch edition; first published in London in 1835 Narrative of a second voyage in search of a north-west passage. - Sir John Ross (1777-1856) set out in 1826 with the small paddle-steamer

the *Victory*, after the failure of his voyage in 1821. He spent the years 1829-1833 in the far northwest. He successfully weathered repeated Arctic winters and systematically accumulated a wealth of scientific data and reached the North Magnetic Pole in 1831. The *Victory* was crushed in the ice and Ross and his men were rescued by a whaler, the *Isabella*, in August 1833 at Lancaster Sound, after a terrible trek South. The introduction contains a chronological summary of previous explorations in search of a Northwest Passage. - (Some foxing; written number on title-pages). - *A rare fundamental Arctic narrative.*

Not in Tiele or Cat. NHSM; Sabin 73382 (English ed.); Arctic Bibl. 14866; Stam, Books on ice, p.22; Hill 1490; Howgego II, R29.

74 **RUSSIA. ZEE-TRACTAAT**, tusschen haar Rusch keyzerlyke majesteit en zyne koninglyke majesteit van Denemarken en Noorwegen, tot standhouding der vryheid van de neutrale koopvaardy-scheepvaart, geslooten tot Copenhagen .. 1780. En waarin zyn koningl. majesteit van Zweeden, nevens .. de heeren Staaten Generaal der Vereenigde Nederlanden, deel genomen hebben en toegetreden zyn,



respectivelyk geteekend te St. Petersburg .. 1781. Amsterdam, H.W. & C. Dronsberg, (1781).
Folio. 4 pp. € 175,00

Sea-treaty between Russia, Denmark and Norway, concluded in Kopenhagen in 1780. Sweden and the Netherlands became a party to the treaty in St. Petersburg. - (Some staining). - *Rare. Knuttel 19490.*

With chapters on English and Dutch whaling round Greenland and the Davis Strait




75 **SALMON, Thomas.** Tegenwoordige staat van Rusland, Zweden, Denemarken en Noorwegen: als mede van de landen onder de Noord Pool gelegen, en van de Groenlandsche visschery. Nu vertaald en merkelyk vermeerderd door Matthias van Goch. Amsterdam, Isaac Tirion, 1735. Contemporary half calf, spine gilt. With engraved frontispiece, 2 engraved plates (1 folding), 2 engraved plates depicting whales, 3 engraved portraits and 5 folding maps. (8),317-976,(8) pp. € 475,00

Original issued as *Modern history: or present state of all nations*. London 1725-1739. Translated into Dutch:*Hedendaagsche historie, of tegenwoordige staat van alle volkeren*. - This volume VII contains a description of Russia, Sweden, Denmark and Norway, including chapters on English and Dutch whaling round Greenland and the Davis Strait. With fine plan of St. Petersburg and maps of Russia, the Arctic and others.

Tiele 1033; Muller, Bibl. Neerlando-Russe, 311.

The wonders of the Arctic world and Captain Charles Francis Hall

76 **SARGENT, Epes & William H. CUNNINGTON.** Perils and escapes among icebergs. The wonders of the Arctic world: a history of all the researches and discoveries in the frozen regions of the North, from the earliest times. .. Together




the search for the Northwest Passage.
Arctic Bibliography 15346.

with a complete and reliable history of the Polar expeditions under the late Captain C.F. Hall. St. Louis, Valley Publishing Company, 1875.
 Original decorated cloth gilt. With many woodengraved plates. 651 pp. € 75,00

First published in 1873; with bookplate of Chas.N. Stow. - History of polar exploration particularly the North American Arctic and

One of the fundamental and early books on the Aleutian Islands



77 **SARYCHEV, Gavriill Andreevich.** Account of a voyage of discovery to the north-east of Siberia, the frozen ocean, and the north-east sea. Translated from the Russian. London, Richard Phillips, 1806 - 1807.

2 volumes in 1. Later half calf. With 2 hand-coloured engraved costume plates and 3 folding engraved views. 70; 80 pp. € 2.250,00

First English edition; an abridged translation of the first Russian edition of 1802 *Puteshestvie flota kapitana Sarycheva po severovostochnoi chasti Sibiri.* - Sarychev, a surveyer, served as deputy of Captain Joseph Billings, the English leader of this Russian expedition to explore the Arctic and North Pacific Oceans. Catherine II sent out this

official expedition, which lasted from 1785 to 1793, and during which Alaska and the Aleutians, especially Unalaska, were first carefully charted (*Hill 1527*). One of the fundamental and early books on the Aleutian Islands (*Lada-Mocariski 57*). - Sarychev's journal gives an account of the first major exploring expedition sent out by the Russians to the Frozen Sea and the North Pacific after Bering's second expedition of 1741. (*Age-browned*).

Sabin 77126; not in Arctic Bibliography.

'A harrowing and courageous story, which earned its place in the canons of polar literature'

78 **SCOTT, Robert Falcon.** Scott's last expedition. Volume I. Being the journals of Captain R.F. Scott. Volume II. Being the reports of the journeys & the scientific



work undertaken by E.A. Wilson and the surviving members of the expedition. Arranged by L. Huxley. With a preface by Cl.R. Markham. London, Smith, Elder & Co, 1913.


2 volumes. Original blue cloth, lettered in gilt, top edges gilt, uncut. With ca. 300 partly folding maps and photographic plates (18 in colours) by Herbert G. Ponting. XXVI,633; XIV,534 pp. € 450,00

First edition; with the bookplate of Charles Hadfield. - The official account of Scott's second and last polar expedition. This British Antarctic Expedition (1910-13) almost failed on her way south, when the *Terra Nova* was caught in a terrific storm. Scott finally reached the South Pole on 17 January 1912, 33 days after Amundsen's expedition. Scott and the four men with him, Evans, Oates, Bowers, and Wilson, perished on the return trip in 1913. 'Scott kept a diary of the expedition up until his death on or about 29 March 1912. This was published in two volumes in November 1913 as *Scott's last expedition*, along with supplementary material furnished by other members of the expedition. It ran to innumerable later editions' (*Howego S13*).

'It is a harrowing and courageous story, which earned its place in the canons of polar literature' (*Stam. Books on ice*, p.88). Herbert Ponting, the photographer, made the first moving picture documentary of this Antarctic expedition. 'This is undoubtedly the most known of all Antarctic expeditions and publications' (*Taurus Collection 77*). - *A nice set*.

Spence 1059; Headland 1440; Conrad p.188.

The British Antarctic Expedition of 1907 having reached within ninety-seven miles of the South Pole



79 **SHACKLETON, Ernest Henry.** The heart of the Antarctic being the story of the British Antarctic expedition 1907-1909. With an introduction by H.R. Mill, an account of the first journey to the South magnetic Pole by T.W. Edgeworth David. London, William Heinemann, 1909.


2 volumes. Original blue cloth, front boards lettered and illustrated in silver, rebacked with the original spines laid down (spines discoloured), top edges gilt. With 2 folding panoramas on large folding sheet and 3 folding maps in pocket, 12 coloured plates and numerous photographic plates and illustrations. XLVIII,371; XV,419 pp.

€ 750,00

First edition. - The official account of Shackleton's first Antarctic expedition. Shackleton (1874-1922) organized the British Imperial Antarctic Expedition of 1907-1909 to conquer the South Pole with the small whaler *Nimrod*. First of all he attempted to anchor in Whale Bay and go ashore, but he was prevented by the insurmountable masses of ice. His attempt to call at King Edward II Land was also thwarted. Eventually he managed to establish a camp on Ross Island. There a party accomplished the first ascent of the volcanic Mount Erebus and surveyed its various craters. Another proceeded in the direction of the South Magnetic Pole, which it reached on 16 January, 1909. In the meantime, Shackleton and his companions fought their way through a blizzard that brought them frustratingly to a halt just 180 kilometres from the pole and set a record for the farthest south, almost four years before Amundsen and Scott achieved the Pole itself.

Spence 1097; Conrad p.137-140; Headland 1383; Stam, Books on ice, p.98; Howgego III, p.555-557.


Barrier fishing



80 **SIRELIUS, Uno Taavi.** Über die Sperrfischerei bei den finnisch-ugrischen Völkern. Eine vergleichende ethnographische Untersuchung. Helsingfors, 1906. 4to. Original printed wrappers (sl. dam.), uncut. With 607 illustrations. (6),486 pp. - (*Société Finno-Ougrienne*).

€ 95,00

Jo Spier (1900-1978)




81 **SPIER, Jo.** Calendar for 1935. Haarlem, Oud & Co. Wijninkoopers, 1934. 6 coloured sheets depicting scenes with a Dutch sailing vessel in The Netherlands, Indonesia and the Pole after drawings by Jo Spier. Ca. 28 x 32 cm. - *Fine.*

€ 95,00

Fine impressions of the Dutch East Indies and the Pole by the Dutch artist Jo Spier (1900-1978).

Charting of 260.000 square kilometers of unknown territory




82 **SVERDRUP, Otto Neumann.** Nytt land. Fyra år i polartrakterna Stockholm, Albert Bonniers, 1904. 2 volumes. Original pictorial cloth, gilt lettering, with illustration of the *Fram* on the front boards. With 3 folding coloured maps and 223 illustrations. XIV,503; IV,524 pp. € 150,00

First Swedish edition; first English edition published in London the same year *New land: four years in the Arctic regions*. - On the way north in 1898, the ship met with severe ice north of Smith Sound, and had to spend the winter of 1898-1899 to the north-west of Pim Island, situated off the east coast of Ellesmere Island. As a result, the expedition turned into vast

unknown regions and, from a geographical viewpoint, became one of the most triumphant arctic ventures of all time (*Liljequist, High latitudes, p. 232*). The second *Fram* Expedition, 1898-1902, under Sverdrup, charted a total of 260.000 square kilometres - the largest area ever investigated by a surface-based polar expedition (*Howgego III, p.622*). It filled in the last major unknown area on the map of the Canadian Arctic. - *A fine copy*.

Arctic Bibliography 17324; Stam, Books on ice, p.67.

A legendary saga from Iceland



83 **TEGNÉR, Esaias.** Frithiofs saga. Uit het Zweedsch vertaald door P.L.F.C. von Eichstorff. Nieuwe uitgave, bewerkt door J.J.L. ten Kate. Haarlem, A.C. Kruseman, 1861.

Sm.8vo. Original embossed red cloth, with gilt decoration on front. VIII,176 pp. € 45,00

Frithiof's Saga is a legendary saga from Iceland which in its present form is from ca. 1300. It is a continuation from The Saga of Thorstein Víkingsson. It takes place principally in Norway during the 8th century.

A fine old coloured map of the Arctic

84 **TIRION, Isaak.** Nieuwe kaart van de Noord Pool na de alderlaatste ontdekking int licht gebracht. Amsterdam, Isaak Tirion, (1735).




Engraved map of the Northern hemisphere by J. Keyser with nice title cartouche in ribbon, contemporary coloured by hand. Ca. 29 x 35 cm.

€ 275,00

New map of the Northern hemisphere and North Pole after the latest discoveries, dated 1735, showing the North Eastern Passage but no North Western passage. California is shown as an Island, the Pacific region is completely blank and even the Great Wall of China is shown.

A fine old coloured map of the Arctic, with wide margins.


Journeys of a German sailor to the North Pole



85 **TRAVEL. HET BOEK DER REIZEN EN ONTDEKKINGEN.** Tochten, avonturen en reisverhalen uit alle werelddelen door de beroemdste reizigers. Verzameld en uitgegeven voor het Nederlandsche volk. Deel III. Arnhem, Nijmegen, Gebr. E. & M. Cohen, (1888). Original pictorial cloth. With chromolithographed frontispiece. 254 pp. € 40,00

Karl Knortz. Tochten van een Duitsch matroos naar de Noordpool. Een authentiek verslag; Ivan Tourgenief. Het avontuur van Luitenant Jergounoff; Een rit over de Andes; etc.

Le sphinx des glaces



86 **VERNE, Jules.** De ijs-sphinx. Amsterdam, 'Vivat', (1899). Original decorated green cloth (soiled). With illustrations. 212 pp. € 65,00

First Dutch edition. Translation of *Le sphinx des glaces*. 1897. - (With red stain on 4 lvs.).

Voyages et aventures du capitaine Hatteras

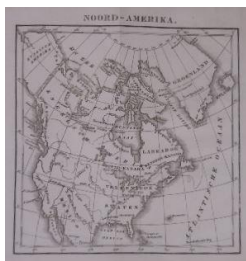


87 **VERNE, Jules.** Reizen en lotgevallen van kapitein Hatteras, de Engelschen aan de Noordpool. Rotterdam, Jacs.G. Robbers, (1881).

Sm.8vo. Original half cloth, spine lettered in gilt. With folding lithographed map of the Arctic by P.W.M. Trap and many illustrations. 250,(1) pp. € 95,00

Wonderreizen. - Translation of *Voyages et aventures du capitaine Hatteras.* 1866.

Remarkable land and sea voyages



88 **(WEEDA, Paulus).** Korte uittreksels uit merkwaardige land- en zeereizen, uitgegeven door de Maatschappij: Tot nut van't algemeen. 2e stukje. Leyden, Deventer, Groningen, Mortier en Zoon, J. de Lange, J. Oomkens, 1842.

Original printed wrappers (spine sl. dam.). With 5 folding maps. IV,149 pp. € 95,00

Voyages of Von Humboldt to America, Parry to the Arctic, Franklin to the Arctic, Denham & Clapperton in Africa, Web, Raper & Colebrooke to the Himalaya & Oxley & Sturt in Australia.
Cat. NHSM I, p.109.



89 **WHALING.** - Reverse painting on glass of Jonah and the whale. With houses and a ship in the background. Late 18th century. Old frame. Ca. 28 x 37,5 cm.

€ 375,00

Reverse painting on glass is an art form consisting of applying paint to a piece of glass and then viewing the image by turning the glass over and looking through the glass at the image. The prophet Jonah or Jonas is especially

legendary as the man who survived three days in the belly of a whale. - Some loss of paint but still an attractive picture.

'One of the most significant contributions to Alaska description of this period'




90 **WHYMPER, Frédéric.** Voyages et aventures dans l'Alaska (ancienne Amérique Russe). Ouvrage traduit de l'Anglais avec l'autorisation de l'auteur par Émile Jonveaux. Paris, Hachette et Cie., 1871.

Contemporary half green morocco, spine gilt, top edge gilt. With folding map and 37 wood-engravings. II,412 pp. € 175,00

First French edition; first published in London in 1868: *Travel and adventure in the territory of Alaska, formerly Russian America*. - The author, a member of the Western Union Telegraph Co. Expedition, visited Plover Bay (Chukotka) 1865, and Petropavlovsk 1866, traveled in Kamchatka and on the west coast of Okhotsk Sea; later made journeys up and down the Yokon River from the Norton Sound region. He gives here accounts of his journeys (*Arctic Bibl. 19424 English ed.*). Whympers account, and his artwork, constitute one of the most significant contributions to Alaska description of this period' (*Haycox, Alaska Biblio. p. 254*) Also containing the author's reminiscences of his travels in British Columbia in the 1860's, and his trip to the interior of Vancouver Island in 1864 - Some foxing otherwise fine. *Howgego IV, p.1004.*

Wilkes surveyed more than two thousand kilometres of Antarctic coastline, confirming the existence of a vast polar continent



91 **WILKES, Charles.** Narrative of the United States exploring expedition, during the years 1838, 1839, 1840, 1841, 1842. Philadelphia, Lea and Blanchard, 1845.

5 volumes. Contemporary speckled calf, spines with raised bands, gilt ruled and green morocco title labels. With 11 folding maps (10 folding), 64 steel-engraved plates and ca. 300 wood-engravings in the text. € 2.450,00

Official trade edition, this edition and all later editions later than 1845 appeared without the atlas (*Haskell p.40*); the official first edition, of which only 100 copies were printed, issued also in 1845. - The first major American expedition, circumnavigated the globe under the command of Charles Wilkes between the



summer of 1838 and the summer of 1842. He visited and explored the coast of South America, over 200 Pacific islands, Australia and New Zealand (1839-40), the Hawaiian Islands (1840-41), the northwest coast of America and California (1841) and the South Pacific again in 1841. In 1842 he visited South Africa. Wilkes did find icecovered land, now called Wilkes Land, west of Adélie Land. He also surveyed more than two thousand kilometres of Antarctic coastline, confirming the existence of a vast polar continent. The expedition was made

up of a number of notable American scientists, and their botanical, natural history and geological findings are included. 'Wilkes was tried in a court-martial for numerous varieties of scandalous conduct, neglect of duty, cruelty, oppression and illegal punishment of seamen' (*Conrad p.50*). 'Charles Wilkes, no poster-boy of American polar exploration, was a flogging tyrant, paranoid and peevish, insecure and insensitive. Yet as 'Commander' of the United States Exploring Expedition of 1838-42, Wilkes achieved a great deal of lasting significance, not only in his relatively brief visit to Antarctica but throughout the four-year voyage, especially in the South Pacific Islands' (*Stam, Books on ice, p.80*). This expedition was probably the last voyage of discovery around the world completed entirely by sailing ships. - *A nice set of Wilkes's great United States Exploring Expedition.*

Haskell 3, Cf. Sabin 103994; Hill 1866; Ferguson 5584; NZNB 6072; Mendelssohn II, p.610; O'Reilly/Reitman 995; Forbes 1575.

Exploration of the Arctic Basin north of West Spitsbergen in the submarine Nautilus



92 **WILKINS, Hubert.** Onder het ijs naar de Noordpool (de Wilkins-Ellsworth duikboot expeditie). Geautoriseerde vertaling van R.H.H. Nahuys. Utrecht, A.W. Bruna & Zoons, (1932). Original decorated wrappers, uncut. With map and photographic plates. XVI,328 pp. € 65,00

First Dutch edition; first published in New York in 1931 Under the North Pole; the Wilkins-Ellsworth submarine expedition. - An expedition under Wilkins to explore the Arctic Basin north of

West Spitsbergen in the submarine Nautilus. - A fine copy. Arctic Bibl. 19493.

***Official accounts of the Dutch expeditions to the Arctic
with the schooner Willem Barents in the Barents
and Kara seas***

93 **WILLEM BARENTS.** Verslagen omtrent den eersten - zevenden tocht van de *Willem Barents* naar de Noordelijke IJszee in de jaren 1878-84. Uitgebracht aan het Comité van Uitvoering / Bestuur der Vereeniging Willem Barents. Amsterdam, C.L. Brinkman, Haarlem, H.D. Tjeenk Willink, 1880-85.
7 volumes in 2. Contemporary cloth. With 3 profils (2 folding), 4 chromo-lithographed plates, 9 coloured maps (8 folding) and 17 full-page woodengraved plates. € 550,00



Privately printed. - Official accounts of the Dutch expeditions to the Arctic with the schooner *Willem Barents* in the Barents and Kara seas, based on diaries. Following the founding of the Aardrijkskundig Genootschap (Dutch Geographical Society) in 1873 there was a brief revival of Dutch interest and participation in the Arctic. The schooner *Willem Barents*, specially built for the purpose, made annual voyages into the

European Arctic from 1878 to 1884, placing memorial stones at sites where the Dutch had operated in earlier centuries and collecting scientific data. During the International Polar Year, 1882-83 the Dutch expedition was caught in pack ice and its ship *Varna* was lost. Thereafter Dutch interest in the Arctic waned, and *Willem Barents* was sold in 1886. - *Rare complete set describing the Dutch activities in the Arctic in the late 19th century.*

Cat. NHSM I, p.310.



94 **WILLEM BARENTS. 1880.** Verslagen omtrent den derden tocht van de *Willem Barents* naar de IJszee, in den zomer van 1880, uitgebracht aan het Comité van Uitvoering. Haarlem, H.D. Tjeenk Willink, 1881.

Original printed wrappers. With folding coloured lithographed map by A. Braakensiek and 7 plates (1 folding) after Louis Apol. 79,(1) pp. € 95,00

Privately printed. - Official account of the third Dutch expedition to the Arctic with the schooner *Willem Barents* in the Barents and Kara seas in 1881.



95 **WILLEM BARENTS. 1881.** Verslagen omtrent den vierden tocht van de *Willem Barents* naar de IJzsee in den zomer van 1881, uitgebracht aan het Comité van Uitvoering. Haarlem, H.D. Tjeenk Willink, 1882.

Cloth, original printed wrappers preserved. With 2 maps (including large folding coloured lithographed map by A. Braakensiek) and 4 plates after Grant. 5,146 pp. (pp.137-140 in photocopy) € 75,00

Privately printed. - Official account of the fourth Dutch expedition to the Arctic with the schooner *Willem Barents* in the Barents and Kara seas in 1881.



96 **WILLEM BARENTS. 1883.** Verslag van den zesden tocht van de *Willem Barents* naar de noordelijke IJzsee in den zomer van 1883, uitgebracht aan het bestuur der Vereeniging Willem Barents. Haarlem, H.D. Tjeenk Willink, 1884.

Original printed wrappers (spine sl. dam.). With 2 maps (including a large folding coloured lithographed map by A. Braakensiek) and 4 plates after W.J.M. Grant and J.M.P. Kluit. 93,(2) pp. € 95,00

Privately printed. - Official account of the sixth Dutch expedition to the Arctic with the schooner *Willem Barents* in the Barents and Kara seas in 1883.



97 **WILLEM BARENTS. 1884.** Verslag van den zevenden tocht van de *Willem Barents* naar de noordelijke IJzsee in den zomer van 1884, uitgebracht aan het bestuur der Vereeniging Willem Barents. Haarlem, H.D. Tjeenk Willink, 1885.

Original printed wrappers. With large folding coloured lithographed map by A. Braakensiek and 2 plates after J.M.P. Kluit (1 with marginal staining). 65 pp. € 95,00

Privately printed. - Official account of the seventh Dutch expedition to the Arctic with the schooner *Willem Barents* in the Barents and Kara seas in 1884. The last of the annual polar cruises by the Dutch.

A fine copy of the most extensive Dutch work on whaling

98 **ZORGDRAGER, Cornelis Gijsbertsz.** Bloeiende opkomst der aloude en hedendaagsche Groenlandsche visschery .. Met byvoeging van de walvischvangst .. door Abraham Moubach. Nevens een korte beschryving van de Terreneufsche bakkeljaau-visschery. 2e druk. Amsterdam, Isaak Tirion, 1728.



4to. Contemporary vellum. With title-page printed in red and black, engraved frontispiece (P. van Thol & R.C. Alberts, 1727), 6 folding maps and 11 engraved plates (1 folding after A. Salm by Van der Hem). (36),392,(13),(2) pp. € 3.950,00


Second and best edition; the first edition was published in Amsterdam in 1720. - This classic work on the Greenland whale fishery is one of the most thorough and authoritative descriptions of the early 18th century. It is the most important and extensive Dutch work on whaling, including ample descriptions of the early discoveries and exploration in the northern regions, Greenland, Iceland, Spitsbergen, Nova Zembla, Jan

Mayen and Strait Davis. Giving along with extensive natural history, geography, history, and economics, detailed lists of ships' outfits, lists of shipowners and captains, an extensive vocabulary, and copious other details. At the end an account of New-Foundland cod-fishing. - (p.101 with marginal tear without loss of text). 'By far the most important of the early authorities on the northern Whalefishery' (Allen 177). - A fine copy of the most extensive Dutch work on whaling. Tiele 1241; Cat. NHSM II, p.899; Jenkins p.162; Sabin 106376.

Willem Barents and the wintering on Novaya Zembla (1596-1597)



The Dutch Arctic navigator Willem Barents (1507-1597) undertook three voyages to the Barents Sea between the years 1594 and 1597. In 1596 Barents sailed as pilot for the third time in search of a northeast passage again under the overall command of Jacob van Heemskerck. The fateful decision of sailing to the north of Novaya Zembla, forced the crew to winter on the northeast coast of Novaya Zembla. They constructed a dwelling named *Het Behouden Huys* out of the ship's timbers. The wintering from August 26, 1596, to June 14, 1597 is the earliest over-wintering this far north. They were finally able to sail in open boats some 1600 miles during which they battled continuously against marauding polar bears and pack ice. Barents had taken ill and died five days after their escape from the arctic wastes. The rest of the survivors were picked up by a Dutch trading ship commanded by their former fellow traveler Jan Corneliszoon Rijp. A Norwegian harpooner, Elling-Carlsen, discovered the remains of the Saved House in 1871. The fact that this story became a classic account of a search of a northeast passage to China is not only due to the diary of Gerrit de Veer and the poem by Hendrik Tollens, but also to its importance for the cartography of the Northeast Passage.




99 **BALEN, Johan Hendrik van.** De scheepsjongen van Willem Barends. De Nederlanders aan de Noordpool, 1594-1597. Amsterdam, Jan Leendertz, (1882). Original pictorial gilt cloth (backcover sl. soiled). With map, facsimile and 4 chromolithographed plates by Braakensiek. 199,(1) pp.

€ 35,00

De Nederlanders in Oost en West, te water en te land. - Account of Barentsz three expeditions to the far north in search for a Northeast passage. Written by Johan Hendrik van

Balen (1851-1921), a prolific writer of children's books on Dutch national history.



100 **BRAAT, J., J.H.G. GAWRONSKI, J.B. KIST, e.a.**

Behouden uit het Behouden Huys. Catalogus van de voorwerpen van de Barentsexpeditie (1596), gevonden op Nova Zembla. De Rijksmuseumcollectie, aangevuld met Russische en Noorse vondsten. Amsterdam, De Bataafsche Leeuw, 1998. 4to. Cloth, with dust-jacket. With many illustrations (some in colours). 343 pp.

€ 95,00


Full description of all the found objects on land during the wintering on Novaya Zembla in 1596 - 1597.



101 **BURGER, C.P.** *De Poolzee-reizen van 1595-1596.* 's Gravenhage, Martinus Nijhoff, 1921. Cloth. With 13 facsimiles. 73 pp.

€ 40,00

Offprint 'Het Boek'. - Analyses of accounts of Barents' 2nd and 3rd Dutch expeditions to the Pole.




102 **COCHERET, Pierre L.** *Mannen van ijzer.* De overwintering der Hollanders op Nova-Zembla. Rotterdam, D. Bolle, (1897).

Original pictorial cloth. With 2 folding maps, and illustrations and plates by J. Linse after Louis Apol. (4), 224,(2) pp.

€ 95,00

A celebrated story of the Dutch wintering on Novaya Zemlya in a wooden cabin by Willem Barentsz and his crew in 1596-97.




103 **FROE, A. de.** The voyage of Barendz and Heemskerck to Nova Zembla. Groningen, P. Noordhoff, 1918. Original decorated wrappers. With illustrations by Daan Hoeksema. 32 pp. € 15,00

The Interlinear Series. - Schoolbook.



104 **GERRITZS., Hessel.** Beschryvinghe van der Samoyeden Landt en Histoire du pays nommé Spitsberghe. Uitgegeven door S.P. l'Honoré Naber. 's Gravenhage, Martinus Nijhoff, 1924. Cloth. With plate and 5 maps. LIV, 125 pp. € 45,00

Linschoten-Vereeniging XXIII. - Contains Isaac Massa's description of Siberia. The second part deals with Spitsbergen based on the logs of Willem Barentsz.



105 **HACQUEBORD, Louwrens & Pieter van LEUNEN. (Red.)**. 400 jaar Willem Barentsz. (1596-1996). Harlingen, Flevodruk, 1996. 8vo. Boards. With many illustrations (several in colours). 192 pp. € 65,00

Memorial volume on the Dutch wintering on Novaya Zemlya in a wooden cabin by Willem Barentsz and his crew in 1596-97.



106 **HELMAN, Albert. (Lou Lichtveld).** Overwintering. Spel in 3 bedrijven. Rotterdam, Nijgh & Van Ditmar, 1931. Original decorated wrappers, uncut. With plates. 105 pp. € 35,00

Play based on Gerrit de Veer's account of the wintering on Nova Zembla in 1597.



107 **ISINGS, Johan Herman.** 'Behouden huys' op Nova - Zembla. Groningen, J.B. Wolters, (1958).
Coloured schoolplate, mounted on boards, after J.H. Isings. (2 corners dam. without affecting the image). Ca. 77 x 106,5 cm.

€ 75,00

Schoolplaten voor de vaderlandse geschiedenis. - Added textbook by

J.J. Moerman & D. Wijbenga. Groningen, 1958. 4to. Wrappers. With illustrations. 40 pp.

The school plate The Wintering on Nova Zembla by Johan Herman Isings contributed strongly to the national feeling. Famous scene of The Beouden Huys a wooden emergency shelter that was built by Willem Barentsz on Nova Zembla in September 1596 for the forced wintering on Nova Zembla. - *Fine*



108 **ISINGS, Johan Herman.** Het behouden Huys on Nova Zembla. (No pl.), VARA, (ca. 1965). Puzzle of 1200 pieces after the schoolplate by Johan Herman Isings.

€ 65,00



109 **ISINGS, Johan Herman.** Overwintering op Nova Zembla. (No pl.), Kompas puzzle, (ca. 1965). Puzzle of 400 pieces after the schoolplate by Joan Herman Isings, in box.

€ 35,00

110 **JONGE, Jan Karel Jakob de.** Nova Zembla. De voorwerpen door de Nederlandsche zeevaarders na hunne overwintering aldaar in 1597 achtergelaten en in 1871 door kapitein Carlsen teruggevonden, beschreven en toegelicht. 's Gravenhage, Martinus Nijhoff, 1872.

Original printed wrappers (sl. damaged.). With lithographed frontispiece, lithographed plate, and large folding map. 36 pp.


€ 125,00



Concerns relics of Willem Barentsz, who died in 1597, when an expedition from Amsterdam seeking a Northeast Passage to China made a forced wintering on Novaya Zemlya. *Tiele 559; Cat. NHSM I, p.308; Cf. Arctic Bibl. 8250.*



111 **(KALFF, Martin).** De nalatenschap van Barents en zijne togtgenooten op Nova Zembla. (No pl., Het Leeskabinet), 1872. With 2 tinted lithographed plates depicting 4 illustrations of the wintering on Nova Zembla by P. Blommers. 26 pp. € 75,00




112 **LENNEP, Jan Hendrik. van.** Het boek voor den zeeman, uit Jan Davids' boekekraam. (Met) Bijblad. Haarlem, J.J. Weeveringh, (1860-1862).

3 volumes in 2. Original half cloth (vol. 3 rebaced with the original spine laid down), spines lettered in gilt. With many woodengravings. (20),206,48; XX,194,48; XV,192,32,48 pp. € 395,00

An interesting collection of Dutch voyages by Willem Ysbrandtsz Bontekoe, Willem Barentsz., Dirk Albertsz. Raven, Cornelis Houtman, Abraham Jansz. van Oelen,

Frans Jansz. van der Heyden, and other adventures at sea and shipwrecks. - *A fine set.* - *Cat. NHSM. I, p.125.*



113 **LOUWERSE, P(ieter).** Janmaat in de IJsee. Een verhaal van de overwintering der Hollanders op Nova Zembla. 3e verbeterde druk. Zutphen, Schillemans & Van Belkum, (ca. 1898).

Original pictorial green cloth, with gilt lettering. With 4 plates. VIII,252 pp. € 45,00

First published in 1885; *Wat voorbij ging !. Nederlandsche geschiedverhalen.* - Juvenile on the famous Dutch wintering on Nova Zembla, 1596-1597. - *Fine binding.*



114 **LUYKEN, Jan.** Tocht naer Nova Zemla in den jaere 1596.
(Amsterdam, 1681). Engraving by Jan Luyken. Ca. 26 x 33,5 cm. € 175,00

From: Bor. *Oorsprongk, begin, en vervolgh der Nederlandsche oorlogen.* - Attractive engraving illustrating an encounter with a walrus on Willem Barentsz's third voyage to the Arctic in 1596. - *Fine.*

Muller, Historieplaten, 1054 A; Van Eeghen & Van der Kellen, p.15; Atlas van Stolk 979; Ingalls, Lothrop Collection, 3; Brewington, Kendall Whaling Museum, 101.



115 **OOSTKAMP, J.A.** De merkwaardigste Nederlandsche zeereizen, sedert den jare 1595 voor de vaderlandsche jeugd. Deel I. Amsterdam, Leeuwarden, G.J.A. Beijerinck & G.T.N. Suringar, 1825.

Sm.8vo. Modern half cloth, uncut. With engraved title-vignette, plate with sea-compass, folding plate of Ternate and 4 illustrations on 2 plates by J.A.R. Best. 224 pp. € 125,00

Volume one of two. - In his preface the author states that this compilation of Dutch voyages are truthfully retold without the useful lies and exaggerations. It contains the voyages of Willem Barentsz and Heemskerk to the Arctic, including the stay on Nova Zembla, Jan Janszoon Molenaar, Jacob van Neck and Wijbrand van Warwijck to the East and the first circumnavigation by Olivier van Noort. - *Rare.*

Buur, Indische jeugdliteratuur, 0001 (incomplete copy); Cat. NHSM I, p.122..




116 **ROMEIN, Picard.** Scheepstocht, in den jaere 1596, naar Nova Zembla ondernomen.
(Amsterdam., 1730). Engraving by Picard Romein. Ca. 26 x 33,5 cm. € 195,00

From Le Clerq. *Geschiedenissen der Vereenigde Nederlanden.* - Fine engraving illustrating an encounter with a walrus on Willem Barentsz 's third voyage to the Arctic in 1596.


Muller, *Historieplaten*, 1054 B; *Atlas van Stolk* 980; *Ingalls, Lothrop Collection*, 3; *Brewington, Kendall Whaling Museum*, 102.

A celebrated poem on the Dutch wintering in Novoya Zemlya in a wooden cabin

Willem Barentsz's journey gradually disappeared from memory. This only changed again around 1810, when Dutch pride revived under French influence. The Dutch poet Hendrik Tollens (1780-1856) published in 1819 his sentimental poem *Tafereel van de overwintering der Hollanders op Nova Zembla in de jaren 1596 en 1597* in which he called on his fellow countrymen to carry out such deeds again. It became a celebrated poem. - *Cat. NHSM I*, p.304; *Arctic Bibl.* 17782.




- 117 **TOLLENS, (Hendrik)**. De oerwintering der Hollanders op Nova Zembla, in de jirren 1596 en 1597. Forfryske fen H.G. van der Veen. Ljouwerd, G.T.N. Suringar, 1861.
Sm.8vo. Original pictorial wrappers. With large woodengraving on title-page. 35 pp. € 95,00
Rare edition in the Frisian language.



- 118 **TOLLENS, (Hendrik)**. De overwintering der Hollanders op Nova Zembla, in de jaren 1596 en 1597. Uitgegeven door de Hollandsche Maatchappij van Fraaije Kunsten en Wetenschappen. 9e druk. Leeuwarden, G.T.N. Suringar, 1868.
Sm.8vo. Original wrappers. 32 pp. € 45,00




- 119 **TOLLENS, (Hendrik)**. L' hivernage des Hollandais a la Nouvelle-Zemble, 1596 - 1597. Traduit .. par Auguste Clavareau. 3. édition. Maestricht, F. Bury-Lefebure, 1839.
4to. Original printed boards (spine sl. dam.). With lithographed portrait and 8 lithographed plates (blank margins stained). 73 pp. € 150,00




120 **TOLLENS, Hendrik.** The Hollanders in Nova Zembla (1596-1597). An Arctic poem. Translated from the Dutch by Daniel van Pelt. With a preface and an historical introduction by S.R. van Campen. Including notes. New York, G.P. Putman's Sons, 1884.

Original decorated green cloth gilt, top edge gilt. With frontispiece. XVII, 120 pp. € 150,00



121 **TOLLENS, Hendrik.** De overwintering der Hollanders op Nova Zembla. Gedicht. Leeuwarden, G.T.N. Suringar, 1843.

4to. Modern half cloth (old boards). With woodcuts after J.H.J. van den Bergh by Henry Brown. 62 pp. – (Waterstained). € 95,00



122 **TOLLENS, Hendrik.** Tafereel van de overwintering der Hollanders op Nova Zembla in de jaren 1596 en 1597. Met een inleiding van C.G.N. de Vooy. Amsterdam,

Wereldbibliotheek, 1939. Original pictorial boards. With woodcuts by D. van Luijn. 39 pp. € 18,00



123 **VEER, Gerrit de.** Hoedaanig de Hollanders in de jaaren 1596 en 1597 in Nova Zembla hebben overwintert. (Amsterdam, 1730). 4 engraved scenes from the Dutch winter camp on Novaya Zemlya on 1 sheet after Gerrit de Veer. Ca. 27 x 34 cm. € 150,00

Third state. - From: Le Clerc. *Geschiedenissen der Vereenigde Nederlanden.* - This is one of many different versions of the engraving on the

title-page of Gerrit de Veer, *Waerachtige beschryvinghe van drie seijlagien* (1598). This engraving depicts four images of the Dutch wintering on Novaya Zemlya in a

wooden cabin by Willem Barentsz and his crew in 1596-97. This is the earliest overwintering this far north. - *Fine.*

Muller, Historieplaten, 1053b; Atlas van Stolk 978; Cf. Ingalls, Lothrop Collection, 2.



124 **VEER, Gerrit de.** Nova Zembla.

(Amsterdam, 1681). Engraving by Jan Luyken with 4 engraved scenes from the Dutch winter camp on Novaya Zemlya on 1 sheet after Gerrit de Veer. Ca. 22 x 31,5 cm. € 150,00

From: *Bor. Oorsprongk, begin, en vervolgh der Nederlandsche oorlogten.*

- This is one of many different versions of the engraving on the title-

page of Gerrit de Veer, *Waerachtige beschryvinghe van drie seijlagien* (1598). This engraving depicts four images of the Dutch wintering on Novaya Zemlya in a wooden cabin by Willem Barentsz and his crew in 1596-97. This is the earliest overwintering this far north.

Muller, Historieplaten, 1052; Atlas van Stolk 977; Van Eeghen & Van der Kellen, p.15; Ingalls, Lothrop Collection, 2.



125 **VEER, Gerrit de.** Reizen van Willem Barents, Jacob van Heemskerck, Jan Cornelisz. Rijp en anderen naar het Noorden (1594-1597). Uitgegeven door S.P. l'Honoré Naber. 's Gravenhage, Martinus Nijhoff, 1917. 2 volumes. Cloth. With 7 maps and 39 plates. XXVII,CXXXVI,341 pp. € 275,00

Linschoten Vereeniging XIV-XV. - Classic account of the three earliest Dutch exploration voyages in search of a northeast

passage in the 16th century. - *A mint copy.*



126 **VEER, Gerrit de.** Waerachtige beschryvinghe van drie seylagien ter werelt noyt soo vreemt ghehoort drie jaren achter malcanderen deur de Hollandtsche ende Zeelandsche schepen by noorden Noorweghen, Moscovia ende Tartaria, na de coninckrijcken van Catthay ende China, so mede vande opdoeninghe vande Weygats, Nova Sembla, ende van 't landt op de 80 graden, dat men acht Groenlandt te zijn ...

Amsterdam, Cornelis Claesz, 1599. Reprint. Franeker, Van Wijnen, 1997. Boards.
With 31 maps and plates. 190 pp. € 75,00


500 copies printed. - Facsimile edition of the very rare first edition of 1599, with introduction by Vibeke Roeper and Diederick Wildeman. Classic account of the three earliest Dutch exploration voyages (1594,1595,1596) in search of a northeast passage by Willem Barentsz, including the wintering on Novaya Zemlya in a wooden cabin. It is the only detailed description of this third journey and describes the events from day to day.



127 **VERGERS, Pieter.** Nova-Zembla. Een merkwaardige zeetocht onzer voorvaderen. Schoonhoven, S. & W.N. van Nooten, 1873.

Original pictorial boards (spine rep.). With 3 tinted lithographed plates by Emrik & Binger. 162,(1) pp. € 95,00

First edition - Historical novel on the famous Dutch wintering on Nova Zembla, 1596-1597. - (Name cut from title-page).



128 **VISSER, Pieter.** Heemskerck op Nova Zembla.

Geschiedkundig verhaal. Alkmaar, P. Kluitman, (1900).

Original pictorial cloth. With map and plates by A.H. Gouwe. 155 pp. € 35,00

First edition. - Juvenile. In 1595 Jacob van Heemskerck (1567 - 1607) took part in the second northern journey led by Cornelis Nay, together with Jan Huyghen van Linschoten. He was also present on the third and last northern voyage led by Willem Barentsz (1596-1597), which ended in the famous Wintering on Nova Zembla. - *Nice binding.*

Research & Reference



129 **BARR, William & Glyndwr Williams. (Ed.).** Voyages to Hudson Bay in search of a Northwest passage 1741-1747. London, 1994-95. 2 volumes. Cloth, with dust-jackets. With 11 maps and 20 plates. XII,333; XV,393 pp. € 45,00

Hakluyt Society, 2nd series, 177-181. - Volume I: The voyage of Christopher Middleton 1741-1742. Volume II: The voyage of William Moor and Francis Smith 1746-1747.




- 130 **BARTHELMESS, Klaus & Joachim MÜNZING.** Monstrum horrendum. Wale und Walstrandungen in der Druckgraphik des 16. Jahrhunderts und ihr motivkundlicher Einfluss. (Hamburg, 1991). 3 volumes in box. 4to. With many plates (several in colours). 220 pp. € 65,00



- 131 **BRANDER, Jan.** Jan Mayen in verleden en heden. Middelburg, G.W. den Boer, 1955. Wrappers. With map and illustrations. 180 pp. € 75,00

'Jan Mayen in past and present'. Jan Mayen is a Norwegian volcanic island in the Arctic Ocean with no permanent population. Including: Journael ofte waerachtige beschrijvinge van al het gene datter voorghevalen is op het Eylandt Mauritius in Groenland. Leyden, 1634.




- 132 **BRUIJN, Jaap R. & Joost. C.A. SCHOKKENBROEK.** De laatste traan. Walvisvangst met de Willem Barendsz, 1946-1964. Zutphen, Walburg Pers, 2012. Boards. With many illustrations (several in colours). 336 pp. € 30,00

History of the last Dutch whaling period.




- 133 **BRUIJN, Jaap R. & Louwrens HACQUEBORD.** Een zee van traan. Vier eeuwen Nederlandse walvisvaart, 1612-1964. Zutphen, Walburg, 2019. Boards. With 86 illustrations (several in colours). 368 pp. € 30,00

History of four centuries of Dutch whaling.




- 134 **CELL, Gillian T. (Ed.)**. Newfoundland discovered. English attempts at colonisation, 1610-1630. London, 1982. Cloth, with dust-jacket. With 2 illustrations and 3 maps. XVIII,310 pp. € 30,00

Hakluyt Society, 2nd series, 160. - Accounts of the earliest English settlements in Newfoundland.



- 135 **DECLEIR, Hugo & Claude de BROYER. (Ed.)**. The *Belgica* Expedition Centennial. Perspectives on Antarctic science and history. Proceedings of the *Belgica* Centennial Symposium, 14-16 May 1998, Brussels. Brussel, University Press, 2001. 4to. Pictorial boards. With many illustrations (several in colours). 367 pp. € 150,00

On 16 August 1897, captain Adrien de Gerlache left Antwerp for the Antarctic with an international crew on a robust three-master, the *Belgica*. This expedition was the first Antarctic expedition of a purely scientific nature and was also the first to overwinter in the austral polar night. This book discusses the historical context of the expedition as well as the actual research programme of Belgium in Antarctica.




- 136 **HACQUEBORD, L. & W. VROOM. (Red.)**. Walvisvaart in de Gouden Eeuw. Opgravingen op Spitsbergen. (Amsterdam), De Bataafsche Leeuw, (1988). 4to. Wrappers. With many illustrations (several in colours). 200 pp. € 25,00

Contributions on Dutch whaling in the 17th century by J.R. Bruijn, G.G. Schilder, A.M. van der Woude, P.D.J. van Iterson, L. Hacquebord, a.o.




- 137 **HACQUEBORD, Louwrens & René de BOK**. Spitsbergen 79 o N.B. Een Nederlandse expeditie in het spoor van Willem Barentsz. Amsterdam, Elsevier, 1981. Folio. Wrappers. With many illustrations (some in colours). 160 pp. € 18,00

Dutch expedition to the settlement of Smeerenburg on Amsterdam Island in northwest Svalbard, founded by Danish and Dutch whalers in 1619 as one of Europe's northernmost outposts.




138 **HACQUEBORD, Lourens.** De Noordse Compagnie (1614-1642). Opkomst, bloei en ondergang. Zutphen, Walburg Pers, 2014. 4to. Pictorial boards. With many illustrations (mostly in colours). 136 pp. € 30,00

The Noordsche Compagnie (Northern Company) was a Dutch cartel in the whaling trade, founded by several cities in the Netherlands in 1614 and operating until 1642.




139 **HEMPLEMAN-ADAMS, David, Sophie GORDON, Emma STUART.** The heart of the great alone. Scott, Shackleton and antarctic photography. New York, Berlin, London, Bloomsbury, (2009). 4to. Cloth, with dust-jacket. With numerous photographic illustrations. 256 pp. € 125,00

Photographs of two epic Antarctic expeditions, of Robert Falcon Scott in 1910 and of Ernest Shackleton in 1914, by Herbert George Ponting and Frank Hurley.



140 **L'HONORÉ NABER, S.P.** Walvischvaarten, overwinteringen en jachtbedrijven in het hooge Noorden 1633 - 1635. Zes teksten verzameld en van aantekeningen voorzien. Utrecht, A. Oosthoek, 1930. Original printed wrappers, uncut. With facsimiles. XXV, 181 pp. € 35,00

Maatschappij der Nederlandsche Letterkunde. - Six Dutch 17th century journals on whaling, including the journal of Michiel Adriaanszoon de Ruyter (1635).



141 **HUNT FORD, Roland.** Amundsen's Poolexpedities in foto's. Verslag van zijn poolreizen met recent ontdekte authentieke foto's. Ede, Zomer & Keunig, (1988). 4to. Cloth, with dust-jacket. With many photographic illustrations (several in colours). 199 pp. € 35,00




142 **JUET, Robert.** Henry Hudson's reize onder Nederlandsche vlag van Amsterdam naar Nova Zembla en terug naar Dartmouth in Engeland, 1609. Volgens het journaal van Robert Juet uitgegeven door S.P. l'Honoré Naber. 's Gravenhage, Martinus Nijhoff, 1921. Cloth. With 3 plates and 4 maps. LXXIX,137 pp. € 75,00

Linschoten-Vereeniging XIX. - The Englishman Henry Hudson, sailing under the Dutch flag, in command of the Dutch ship *Halve Maen*, could not complete the specified route in the Arctic because ice blocked the passage. Acting outside his instructions, Hudson pointed the ship west and discovered the river named after him in 1609. English and Dutch text.



143 **LOOTSMA, S.** Bijdrage tot de geschiedenis der Nederlandsche walvischvaart (meer speciaal de Zaausche). Amsterdam, P.N. van Kampen, 1937. Blue cloth, lettered in gilt. With 13 plates. 172,(48) pp. € 65,00

Important contribution to the history of Dutch whaling, especially the *Zaansche*. - *Fine*.




144 **MACKENZIE, Julian. (Ed.)** The 'Taurus' Collection. 150 collectable books on the Antarctic. A bibliography. Collated by L. Milton. Notes by Richard Kossow. London, The Travellers' Bookshop, 2001. 8vo. Cloth, with dust-jacket. With 150 coloured illustrations. X,197 pp. € 175,00

500 copies printed. - A pictorial bibliography of one of the finest collections of Antarctica in private hands. The descriptions, collations, and the fine illustrations make this a valuable reference work for the serious collector.



145 **MAGUIRE, Rochfort.** The journal of Rochfort Maguire 1852-1854. Two years at Point Barrow, Alaska, aboard HMS *Plover* in the search for Sir John Franklin. Edited by John Bockstoce. London, 1988. 2 volumes. Cloth, with dust-jackets. With 5 maps and 5 illustrations. XIV,VI,584 pp. € 45,00

Hakluyt Society, 2nd series, 169-170. - The *Plover's* voyage of 1848 to 1854 was the first constant presence of Europeans in the western Arctic, and Rochfort Maguire's journal is the earliest account of a sustained foreign association with the Eskimos of northern Alaska.




146 **MALAURIE, Jean.** Ultima thule. Explorers and natives in the Polar North. Translated from the French by Willard Wood and Anthony Roberts. New York, London, W.W. Norton & Company, (2003). Folio. Boards, with dust-jacket. With numerous photographic illustrations (many in colours). 400 pp. € 75,00

'Based on excerpts from the explorers' logs counterbalanced by Inuit testimony. This text is the story of European and American exploration in the polar north. It aims to bring to life both sides of the clash that arose when white men arrived in the Far North, dreaming of conquest and believing that they brought with them a civilization superior to that of the indigenous peoples!'




147 **MAY, Jan Cornelisz.** De reis van Jan Cornelisz. May naar de IJszee en de Amerikaansche kust 1611-1612. Verzameling van bescheiden uitgegeven door S. Muller. 's Gravenhage, Martinus Nijhoff, 1909. Cloth (soiled). With 2 maps (1 folding). LVI,226 pp. € 275,00

Linschoten Vereeniging I. - Jan Cornelisz. May was a 17th-century Dutch navigator, known for his voyage of discovery in search of the Northeast Passage. He was sent in 1611 by Ernest van der Wal and Pieter Aertszoon de Jonge to find the Northeast Passage. May stopped along the east coast of Amerika at Nova Scotia and Cape Cod.




148 **MURPHY, H.C.** Henry Hudson in Holland. An inquiry into the origin and objects of the voyage which led to the discovery of the Hudson River. With biographical notes. The Hague, Martinus Nijhoff, 1909. Original cloth, top edge gilt. XII,150 pp. € 375,00

Pre Linschoten Vereeniging series. - In 1609, Hudson was chosen by merchants of the Dutch East India Company to find an easterly passage to Asia. He could not complete the specified eastward route because ice blocked the passage and pointed the ship west and decided to try to seek a westerly passage through North America. While exploring the Hudson river, he had traded with several native groups, mainly obtaining furs. His voyage was used to establish Dutch claims to the region and to the fur trade that prospered there when a trading post was established at Albany in 1614. New Amsterdam on Manhattan Island became the capital of New Netherland in 1625.



149 **PEARD, George.** To the Pacific and Arctic with Beechey. The journal of lieutenant George Peard of H.M.S. 'Blossom' 1825-1828. Edited by Barry M. Gough. Cambridge., 1973. Cloth, with dust-jacket. With 2 maps and 6 plates. X,272 pp. € 30,00


Hakluyt Society, 2nd series, 143. - Peard's journal of the voyage of Captain Frederick William Beechey is a lucid account of one of the most comprehensive British naval voyages to the Pacific since the days of Cook.



150 **RAVEN, Dirck Albertsz.** Journael ofte beschrijvinge van de reyse gedaen .. na Spitsbergen, inden jare 1639, ten dienste van de E.Heeren Bewinthebbers vande Groenlantse Compagnie tot Hoorn. (Amsterdam, C.G.A. Corvey, Papiergroothandel,1951). Wrappers. 18 pp. € 30,00


Model voor den uitgever. - First published in Utrecht in 1647. - On May 24, 1639, Dirck Albertsz was shipwrecked near Spitsbergen as commander of the ship *Spitsbergen*. He barely survived, after his rescue by commander Gale Hamkes from

Harlingen with his ship *De Oranjeboom*, only 20 of the 86 crew members were left.



151 **SCHELFHOUT, Charles Emmanuel.** De Gerlache. Drie generaties van Poolverkenners. Voorwoord door Alfred van der Essen. Sint-Martens-Latem, De Dijle, 1996. Folio. Cloth, with pictorial dust-jacket. With numerous photographic illustrations (some in colours). 448 pp. € 150,00


History of three generations de Gerlache de Gomery (1897-1997) who executed scientific research in the polar regions.



152 **SCHOKKENBROEK, Joost C.A.** Trying-out. An anatomy of Dutch whaling and sealing in the nineteenth century, 1815-1885. Amsterdam, Aksant, 2008. Pictorial boards. With 14 illustrations. 366 pp. € 25,00


This study describes and analyses a wide array of initiatives leading to the hunt, by Dutch whalers, of whales and seals in Arctic waters, the temperate zones of the South Pacific and the waters of the Dutch East Indies during the major part of the nineteenth century (1815-1885) - an era neglected so far. A

pioneering book focused on the men involved in the two maritime industries, be it on shore or aboard the whaleship.



153 **THOMAS, Marie Simon.** Onze IJslandsvaarders in de 17de en 18de eeuw. Bijdrage tot de geschiedenis van de Nederlandsche handel en visscherij. Amsterdam, ENUM, 1935. 8vo. Original printed wrappers. With 16 maps and 30 plates. XXXVI,320 pp. € 175,00

Thesis. - History of the Dutch whale and cod-fishing in the 17th and 18th century.



154 **WILSON, Edward.** Diary of the 'Terra Nova' Expedition to the Antarctic 1910-1912. An account of Scott's last expedition edited from the original manuscripts in the Scott Polar Research Institute and the British Museum by H.G. R. King. Foreword by Charles Wright. London, Blandford Press, 1972. Cloth, with dust-jacket. With 10 maps and many illustrations and plates, several in colours, including watercolour illustrations by the author, all drawn from the collection of the Scott Polar Research Institute, XXIII, 279 pp. € 75,00

First edition. - An account of Scott's last expedition by his chief scientific officer, edited from the original manuscript.

155 **POLE EXPEDITIONS.** Fifteen articles published in *De aarde en haar volken*. Haarlem, H.D. Tjeenk Willink & Zoon, 1865- 1915. In issues. With many photographic illustrations. € 95,00

Sir John Franklin en de Noordpoolreizen. 1865. - Schipbreuken in de Noordpoolzee. Lotgevallen van Barends en Von Krusenstern. 1866. - Reis naar de Noordpoolstreken. 1869. - Noordpool-reis van de *Germania* en de *Hansa*. 1875. - Nansen en zijn Poolreis door F.J. van Uildriks. 1897. - *De Polaris*. Zes maanden op het ijs. 1878. - De Zweedsche Pool-expeditie, onder leiding van A.E. Nordenskiöld. 1878. - Vijftien maanden in de Zuidpoolstreken. Naar het Fransch van Adrien de Gerlache. 1902. - De moordende Pool. Het reisverhaal van kapitein Scott. 1914. - and 4 others.