

***GERT JAN BESTEBREURTJE
RARE BOOKS***



***CATALOGU 228
ADVENTURE & ADVENTURERS***

***GERT JAN BESTEBREURTJE
RARE BOOKS***

Langendijk 8, 4132 AK Vianen
The Netherlands
Telephone +31- (0)347 - 322548
E-mail: info@gertjanbestebreurtje.com
Visit our Web-page at
<http://www.gertjanbestebreurtje.com>



***CATALOGU 228
ADVENTURE & ADVENTURERS***

Illustration on cover no. 37 **GAMBAR-GAMBAR**. GAMBAR-GAMBAR akan peladjaran dan kasoekaän anak-anak dan iboe-bapanja. 24 roepa roepa, 10 cent satoe lembar. Batawie, Bandoeng, Toko-boekoe Kolff, (ca. 1879).

Please note that all prices are in euros, for clients within the European Community VAT will be added to the prices.



A full account of Namaqualand, Damaraland, & the Ovampo country



1 **ANDERSSON, Charles John.** Lake Ngami; or, explorations and discoveries, during four years' wanderings in the wilds of South Western Africa. Second edition. London, Hurst & Blackett, 1856.

Contemporary half calf, with red morocco title label to spine. With large folding map and tinted frontispiece and 15 tinted lithographed plates. XVIII, 546 pp. € 875,00

First edition published the same year. - 'The narrative describes two expeditions, one in which the author was accompanied by Francis Galton, which extended to Nangoro's Werft in the Ovampo country, and the other when he travelled by himself to Lake Ngami. The courage and endurance of the explorers were remarkable, and their sufferings from the death of water were at times very terrible. Few, if any, books give so full and complete an account of Namaqualand, Damaraland, and the Ovampo country and the description of the fauna of these countries is absolutely unequalled' (*Mendelssohn I, p 41*). 'A cornerstone book of African hunting in the mid-19th century. The London edition is more desirable with its large tinted plates and map (*Czech p 6-7*). - *A fine copy.* - *Gay 3128.*



2 **BANCK, J(ohn) E(ric).** De koloniale staatkunde van het kabinet ontvouwd en beoordeeld. Amsterdam, de erven H. van Munster & Zoon, 1861.

Original printed wrappers. 75 pp. € 45,00

Dutch colonial government unfolded and critized.
Cat. KITLV p. 192.

'One of the classic accounts of southern natural history and exploration'



3 **BARTRAM, William.** Travels through North and South Carolina, Georgia, East and West Florida, the Cherokee country, the extensive territories of the Muscogulges or Creek Confederacy, and the country of the Chactaws. Containing an account of the soil and natural productions of those regions; together with observations on the manners of the Indians. Dublin, J. Moore, a.o., 1793. Contemporary half calf, spine gilt, with red morocco title-label to spine. With engraved frontispiece, folding engraved map and 6

engraved plates (1 folding). XXIV,520,(12) pp. € 2.750,00

First Irish edition, first published in Philadelphia in 1791. - 'One of the classic accounts of southern natural history and exploration, with much information concerning the southern Indian tribes. For the period, Bartram's work is unrivalled. .. Bartram wrote with all the enthusiasm and interest with which the fervent old Spanish friars and missionaries narrated the wonders of the new found world .. he neglected nothing which would add to the common stock of human knowledge' (*Field*). 'Unequaled for the vivid picturesqueness of its descriptions of nature, scenery, and productions. It is written in the spirit of the old travellers' (*Sabin*). A work of high character (*Howes*).- (Some foxing). *Sabin* 3870; *Howes B* 223; *Clark I*:197.

SEA BATTLE AT LA HOGUE

4 **THE BATTLE AT LA HOGUE.** De zeeslag bij Kaap La Hogue, 1692. Neuhaus,1837.

Steelengraving after Woollett by G. Döbler. Ca 42,5 x 59 cm. € 450,00

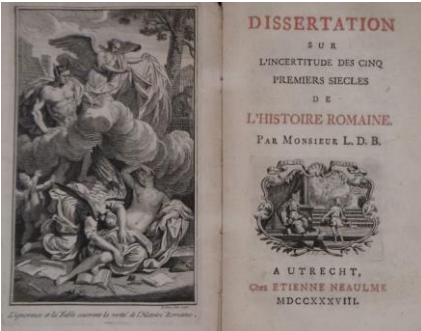


Magnificent engraving of the sea battle of the combined Anglo-Dutch fleets under Russel and Almonde on the French under Tourville at the Battle of Cape la Hogue, 29 May - 3 June 1692. Depicted is the moment Tourville steps from one boat into another and is seized by an Englishman whose hand he will cut off with his sword. With at the right and central French ships. The French lost their best and biggest ships i.a the famous *Soleil Royal*. It is after a painting by B. West. Without caption. - *Fine*.

Muller, Historieplaten, 2858; Atlas van Stolk 2883.

5 **BEAUFORT, Louis de.** Dissertation sur l'incertitude des cinq premiers siecles de l'histoire romaine. Utrecht, Etienne Neaulme, 1738.

Sm.8vo. Old marbled wrappers (spine damaged), uncut. With title-page printed in red and black, with engraved printer's device on title and engraved frontispiece by P. Yver. (12),348; (3) pp. € 175,00



First edition. - The French historian author Louis de Beaufort (1703 - 1795) explains what methods and documents might be used to give a truly scientific base to history. This was an ingenious plea, bold for its time, against traditional history.

'It appears to be the best of all Natural History Journals which have ever been published'



6 **BELT, Thomas.** The naturalist in Nicaragua: a narrative of a residence at the gold mines of Chontales; journeys in the savannahs and forests, with observations on animals and plants in reference to the theory of evolution of living forms. London, John Murray, 1874.

Original pictorial cloth (spine sl. faded). With folding map, 27 wood-engraved plates and illustrations. XXXII,403 pp. € 850,00

First edition. - In 1862 Thomas Belt (1852-1878) sailed for Central America to take charge of the Chontales gold mines in central Nicaragua, arriving at Greytown in the steam-ship *Solent*. From here he moved south, ascended the San Juan River to the Lago de Nicaragua, then followed the northeastern shore of the lake to Acoyapo and the goldmining village of Santo Domingo, located between the Siquia and Mico rivers. This remained Belt's base of operations for several years, but numerous excursions were made into the surrounding country. In 1872, his final year in the country, he made a long and difficult journey to the north (*Howgego IV, p.75*).

Besides descriptions of nature in the area, the author describes the people, their customs, culture, society, ancient artifacts, etc Charles Darwin wrote on Belt's book "it appears to be the best of all Natural History Journals which have ever been published".
Palau 26647; Wood, p. 230.

***A beautiful lithographed plates-book
on the people and life in Suriname***



7 **BENOIT, Pierre Jacques.** Voyage a Surinam. Description des possessions néerlandaises dans la Guyane. Bruxelles, De Wasme et Laurent, 1839.

Large folio. Contemporary half calf, spine gilt (hinges skilfully repaired). With woodengraved illustration on title-page and 100 views and illustrations on 50 full-page tinted lithographed plates, including the fine frontispiece, by Madou and Lauters after the author. 76 pp.

€ 2.750,00

First edition. - Pierre Jacques Benoit (1782 - 1854) a Belgian draftsman and painter, visited around 1830 the Dutch colony of Suriname on its own initiative. He visited Paramaribo, but also plantations and villages of Maroons and Indians. He made a large number of drawings in which he tried to capture the real life of the people. His book is a journalistic report of the country and its populations with all their strange customs, objects, festivals and rituals. It is considered to be one of the most beautiful books on Suriname with detailed and informative illustrations. Benoit was also one of the first to make an emphatic distinction in his descriptions between city and plantation slaves.

The very attractive set of views of Suriname include fine scenes of native life, showing costumes, dwellings, ceremonies, festivals, recreations, interiors, utensils, etc. of the Black- and Indian population, including several images relating to the Jewish population of the colony. *A beautiful lithographed plates-book on the people and life in Suriname.* - Except some marginal foxing as usual, not affecting the images, a fine large-paper copy.

Sabin 4737; Muller, America, p.169; Suriname-Cat. UB Amsterdam 0580a; Cat. NHSM I, p.284; Chadenat I, 14: Un des plus beaux livres sur la Guyane hollandaise.



8 **BERG, N(orbertus) P(etrus) van den.**

Nederlands politiek tegenover Indie. Brief aan den heer J. van Gennep, lid van de Tweede Kamer der Staten Generaal. Batavia, G. Kolff & Co., 1878.


Original printed wrappers. 26 pp.

€ 45,00

On Dutch politics in the Dutch East Indies, written in a letter to Jan van Gennep, member of parliament, printed in Batavia.

Cat. KITLV p.88.

*A classic account of a visit to Guatemala
and the Yucatan*



9 **BODDAM
WHETHAM, J.W.** Across
Central America. London,
Hurst & Blackett, 1877.
Original decorated cloth
(top of spine sl. dam.). With
frontispiece view of
Guatemala, title page
printed in black and red with
border and with engraved

vignette of Flores, Lake of Peten. XII,353 pp. € 295,00

First edition. - 'One of the classic travelogues by an experienced travel book author, recounting his observations during a visit to Guatemala and the Yucatan during 1873. Provides detailed descriptions of physical setting, people, places, life-styles and customs, with particular attention to rural Indians, furnishing an account of Guatemalan life during the Barrios regime' (*Grieb GUI97*).



10 **BOURGUIGNAT, M.J.R.** Malacologie d'
Aix-Les-Bains. Paris, F. Savy, 1864.
Contemporary half calf, spine lettered in gilt.
With 3 lithographed plates. 86 pp. € 125,00

First edition. - 100 copies printed. - Jules René Bourguignat (1829 - 1892) was a French malacologist, a scientist who studied mollusks. He served as secretary-general of the Société malacologique de France.


The history of Curaçao and its inhabitants



11 **BRUSSE, A.T.** Curaçao en zijne bewoners. Curaçao, Internationale drukkerij, 1882. Modern cloth. II,172,(3) pp. € 295,00

First edition. - Rare early concise geographical description and overview of the history of Curaçao and its inhabitants.

'One of the handsomest of Dutch 19th century travel books'



12 **BUDDINGH, (Steven Adriaan).** Neêrlands-Oost-Indië. Reizen over Java, Madura, Makasser, Saleijer, Bima, Menado, Sangier-eilanden, Talau-eilanden, Ternate, Batjan, Gilolo en omliggende eilanden, Banda-eilanden, Amboina, Haroekoe, Saporoea, Noussalaut, zuidkust van Ceram, Boeroe, Boano, Banka,

Palembang, Riouw, Benkoelen, Sumatra's West-kust, Floris, Timor, Rotty, Borneo's West-kust en Borneo's Zuid- en Oost-kust; gedaan gedurende het tijdvak van 1852-1857. Rotterdam, M. Wijt & Zonen, 1859-61.

3 volumes. Original red cloth, with pictorial and richly gilt upper covers, blind-tooled back covers, and richly decorated gilt spines. With tinted lithographed portrait, folding coloured lithographed map

and 27 coloured lithographed plates by C.W. Mieling. (10),415;
(6),415; (6),445 pp. € 975,00



First edition. - Steven Adriaan Buddingh (1811-1869), Minister at Batavia, was charged with the inspection of the Protestant churches and schools in Indonesia in 1851, he spent a total of five years (1852-57) completing the assignment. He visited


Java, Madura, Celebes, the Moluccas (Ternate, Batjan, Banda, Amboina, Haroekoe, Saparoea, Noussalaut, Ceram), Floris, Timor, Banka, Sumatra and Borneo. The fine coloured plates by Carl Wilhelm Mieling represent a variety of views in the archipelago. 'This is more than a travelogue, containing as it does information on a wide range of subjects skilfully interwoven into the narrative. Of particular importance is the discussion of Hindu-Javanese antiquities and the description of towns and their inhabitants .. The combination of an interesting and informed text with so many coloured plates makes Buddingh's *Neêrlands-Oost-Indië* one of the handsomest of Dutch nineteenth century travel books, especially those copies which were bound up by the publisher in red cloth, with gilt blocking on the upper cover and spine' (*Bastin-Brommer* p.37-38). - *A fine set.*

Bastin-Brommer N 575; *Landwehr, Coloured Plates*, 247; *Tiele* 214; *Cat. NHSM I*, p.248; *Cat. KITLV*, p.4.

Indigenous communities in La Guajira, Colombia

13 **CANDELIER, Henri.** Rio-Hacha et les Indiens Goajires. Paris, Firmin-Didot et Cie, 1893.

Original red cloth, spine richly gilt, a.e.g. With 42 plates and illustrations. XX,282 pp. € 350,00



First edition. - Through this publication, the author records his knowledge about indigenous communities in La Guajira, Colombia, including fine engravings that complement the descriptions presented by the

French traveler. Candelier décrit en détail leur aspect physique, leur caractère, leur vêtements, leurs armes, leurs coutumes, leur croyances et conclut: la péninsule Goajire n'est pas un beau pays, ni un pays bien sûr pour les civilisés (*Broc, Dictionnaire illustré des explorateurs .. Amérique, p. 57*). - *A fine copy.*



14 **CERRI, Urbano.** Staat van de Roomsche Catholyke religie, door de geheele wereld: geschreeven tot dienst van Paus Innocentius de XI. Uyt een echt Italiaansch handschrift in't Engelsch overgezet .. door Richard Steele. Uyt het Engelsch vertaald door A.G.L.R.C. Amsterdam, Nicolaas ten Hoorn, 1715. Sm.8vo. Contemporary half calf. Title page printed in red and black. 340 pp. € 225,00

First published in London the same year: *An account of the state of the Roman-Catholic religion throughout the world .. now first translated from an authentick Italian MS never publish'd.* -

Translation from an Italian manuscript written from 1675 to 1679, containing an account of the state of the Roman-Catholic religion

throughout the world: Europe, Asia, Africa and America. - (Age-browned).

European-Americana V, p. 192; Streit I, 802.

The Dutch East India Company (VOC)



15 **CHIJS, Jacobus Anne van der.** De stichting der Vereenigde O.I. Compagnie en de maatregelen der Nederlandsche regering betreffende de vaart op Oost-Indië, welke haar voorafgingen. Leyden, P. Engels, 1856.

Original printed wrappers with decorative border (spine sl. dam.). (12),175 pp. € 125,00

Thesis. - Van der Chijs outlined the difficulties experienced by the Dutch statesman Johan van Oldenbarneveldt when he wanted to create a single strong general company to replace the numerous weak groups of merchants trading in Asia, and how this led to the extremely complicated organization of the Dutch East India Company (VOC) in 1602.

Cat. NHSM I, p.512; Cat. KITLV p.69.



16 **CIRQUE SABINE RANCY.**

Rancy présente feerie au Nepal. La cavalerie de Bombay. Les danseuses acrées. Les princes Hindous de la magie. Les éléphants des Indes. Le groupe exotique. Les lanceurs du bengale. Etc. Une magnifique réalisation du Cirque Sabine Rancy. Paris, Cinemato, 1968.

Large coloured poster by Guy Lécureux. Ca. 158 x 116 cm. € 150,00
Small tear at top, otherwise fine.



17 **CONRAD, T.A.** New fresh water shells of the United States .. and a monograph of the genus *anculotus* of say; also a synopsis of the American naiades. Philadelphia, Judah Dobson, 1834.

Sm.8vo. Original cloth, with paper title label on cover. With 9 coloured lithographed plates (with handwritten annotations in the margins of some plates). 76,8 pp. € 650,00

Timothy Abbott Conrad, a New York geologist and malacologist, writes about the large variety of freshwater shells throughout the Midwestern and Southern regions of the United States, including some new species. - (With waterstain). *Sabin 15904; Nissen, ZBI, 945.*

The first book on succesful ananas-growing in Europe



18 **COURT VAN DER VOORT, Pieter de la.** Byzonderen aenmerkingen over het aenleggen van pragtige en gemeene landhuizen, lusthoven, plantagien en aenklevende cieraeden: waer by gevoegt is eene verhandeling aengaende het snoeijen en voortteelen van vrugt- en wilde boomen ... als mede om onfeilbaer ananas-vrugten, ook citroen-, limoen-, oranje-boomen, en andere gewassen van warmer luchtstreek, onder onze koude voort te queeken en te vermenigvuldigen, nevens een berigt om

de benooidige weer-glazen daer toe te maken; nog beproefde waerneemingen wegens het voortteelen van aerd- en warmoes vrugten, het behandelen der moestuinen, het aanleggen der broeibakken voor meloenen en soortgelyke gewassen. 2e druk, vermeerderd met twee

aenhangzels, handelende over het aanleggen der trekkassen voor de persikken enz. en over het kweeken der bloemen. Amsterdam, K. van Tongerlo & F. Houuttuin, 1763.

4to. Contemporary half calf (boards with later marbled paper). With illustration and 16 engraved plates (13 folding). XII,(4),522,(18) pp.

€ 1.650,00


Second and best edition, first published in 1737. - Pieter de la Court van der Voort (1664-1739) was, through his wife, the owner of the Berbice country estate in Voorschoten from 1688 to 1716. Under his leadership, the property grew into a beautiful country estate with a formal garden layout that was customary for the time, with an orangery, barge house, orchards, a walled vegetable garden and several experimental espalier fruit walls. He designed the Berbice orangery from 1696 after he had traveled around Europe to gain knowledge and inspiration. His international network was large and included people like Tsar Peter the Great of Russia, who even came to Berbice to admire the orangery. Pieter is the first to get a pineapple to flower and fruit in the Netherlands, which was very special at that time. His knowledge about growing (tropical) fruits and his ideas about the construction and design of country estates became widespread with the publication of his book. Because it was also translated into French and German, it reached an unprecedentedly wide audience. - *The first book on succesful ananas-growing in Europe.* - (Age-browned).



19 **CURAÇAO.** Gedenkboek Nederland Curaçao 1634-1934. Uitgegeven ter gelegenheid der herdenking van de driehonderdjarige vereeniging van Curaçao met Nederland. Amsterdam, J.H. de Bussy, 1934. Folio. Original half cloth. With many photographic illustrations. 382 pp. € 175,00

Memorial book commemmorating the 300th anniversary of the relation between Curaçao, the West Indies, and The Netherlands.

The first Anglican bishop of East Africa




22 **DAWSON, E.C.** James Hannington, first bishop of eastern equatorial Africa. A history of his life and work 1847-1885. 10th thousand. London, Seeley & Co., 1887.

Original cloth. With portrait, folding map and 32 wood-engravings. X,451,16 pp. € 45,00

James Hannington (1847 - 1885) was an Anglican missionary, saint and martyr. He was the first Anglican bishop of East Africa.


Howgego IV, H15.



23 **DESHIMA.** - Isoletta Desima abittata Dagli Olandesi nel Giappone (The island of Deshima where the Dutch live in Japan). Venezia, Gianbattista Albrizzi, 1736. Engraved birds-eye-view of Deshima after Gerrit Voogt (second in command on Deshima from 1706 to 1714), with large legenda. Ca. 17 x 19 cm. € 395,00

From: Thomas Salmon, *Lo stato presente di tutti I paesi e popoli del mondo naturale.* - Deshima was the Dutch trading post from 1641 to 1859 on an artificial, fan-shaped island of less than one and a half hectares in the port of Nagasaki in Japan. It was the only contact between the western world and the largely closed off Japan. - *Fine.*

The Dutch Reformed Church in New York



24 **DEWITT, Thomas.** A discourse delivered in the North Reformed Dutch Church in the city of New York, on the last sabbath in August, 1856. New York, Reformed Protestant Dutch Church, 1857.

Original embossed cloth (discoloured). With engraved frontispiece, engraved title-vignette and 8 engraved plates (corners stained). 100 pp.

€ 75,00

Including also the history of the Dutch Reformed Church in New York and a list of its ministers, 1633-1849; and of all the ministers of the same church in North America from 1633-1800, with historical notes.

Sabin 19876; Muller, America, 549.

A very attractive copy of this master work of botany



25 **DODONAEUS, Rembertus. (Rembert Dodoens)** Cruydt-boeck, volghens sijne laetste verbeteringhe; met Bijvoeghsels achter elck capitel, uyt verscheyden cruydt-beschrijvers; item, in't laetste een beschrijvinghe vande Indiaensche ghewassen, meest getrocken uyt de schriften van Carolus Cluvius. Nu wederom van nieuws oversien ende verbeteret. Antwerpen, In de Plantijnsche druckerije van Balthasar Moretus, 1644.

Large folio. Contemporary blind-tooled vellum, spine ribbed, with ties. With fine engraved allegorical title page with garden perspective and

portrait medallions of Dodoens and Clusius by Willem Isaaksz.

Swanenburg, and ca. 1500 woodcut engravings in the text, and large printer's device on last leaf. (36),1492,(58) pp

€ 3.850,00

The most complete edition, first published in 1554; with old owner's inscription Geogino Mooy 1736. - Final Dutch edition of Dodoens' magnum opus printed by the Plantin-Moretus press with Clusius's extensive appendix of American and East Indian plants. Rembert Dodonaeus (1517-1585), Flemish physician and botanist, was one of the great Flemish botanists in the second half of the 16th century. In 1582 Dodonaeus was appointed professor of botany at the University of Leiden. In his *Cruydt-boeck*, Dodoens for the first time classified the plants according to their characteristics.

(With small library stamps on blank margin of title page). - *A very attractive copy of this master work of botany.*

Bibl. Belg. D121; Nissen, BBI 518; Pritzel 2345; European-Americana II, p.439.

Sint Maarten



26 **DORNSEIFFEN, J.**

Het eiland St. Martin.

Amsterdam, C.L.

Brinkman & Utrecht J.L.

Beyers, 1883.

4to. Old boards. With large coloured lithographed map of St. Maarten after I.

Doornseiffen by E. de

Geest. Ca. 44 x 55 cm. 18


pp.

€ 125,00

In: *Tijdschrift van het Nederlandsch Aardrijkskundig Genootschap.* -

Sint Maarten is an island in the northeast Caribbean Sea. The southern Dutch part comprises Sint Maarten and is one of four constituent countries that form the Kingdom of the Netherlands. The northern part is French. - *Renkema SM55b.*


Calabria in Southern Italy



- 27 **DOUGLAS, Norman.** Old Calabria. London, Martin Secker, 1915.
Original green cloth with gilt snake design on upper cover, lettered in gilt. With 32 photographic plates.
VI,(1),352 pp. € 275,00

First edition, first issue with the map endpapers. - An uncommon description of Calabria in Southern Italy. - A very good copy of a scarce book.

The Turkish empire



- 28 **DUCKETT, William Alexander.** La Turquie pittoresque. Histoire - mœurs - description. Préface par Théophile Gautier. Paris, Victor Lecou, 1855.
2 volumes in 1. 8vo. Original decorated gilt cloth with large gilt mosaic decoration on front cover and gilt decorated on back cover, spine richly gilt, a.e.g. With 20 steel-engraved views of Constantinople and the Bosphorus. XVIII,304 pp. € 275,00

First edition. - The work is divided into two parts, the first containing a history of the Turkish empire, and the second a description of habits, customs, etc. The fine plates are after Thomas Allom. - (Foxed as always). - A fine binding. Blackmer Collection 504; Atabey Collection 369; Chadenat I, 2285.

- 29 **DUTCH CHURCH OF NEW PALTZ.** Records of the Refomed Dutch Church of New Paltz, N.Y. containing an account of the organization of the church and the registers of consistories, members, marriages, and baptisms. (Translated by D. Versteeg). New York, The Holland Society of New York, 1896. Original cloth. VIII,269 pp.
€ 175,00



Original edition; copy from the Library of the New York State Historical Association.


- New Paltz is a village in Ulster County located in the state of New York. The church of New Paltz was established in 1683 as a Huguenot church, and for some years the records were kept in the French language. From 1730 until 1799 the records were kept in Dutch.



30 **EGYPT.** Vue du Grand Caire (Égypte). Paris, Basset, (ca. 1760). Contemporary handcoloured perspective view (vue d'optique or Guckkastenbild). Ca. 25 x 39,5 cm. € 125,00

Fine optical print depicting a bird's eye view of a square in Cairo with camels and people in the foreground.

Cameroon



31 **EMONTS, Johannes.** Ins Steppen- und Bergland Innerkameruns. Aus dem Leben und Wirken deutscher Afrikamissionare. Aachen, Xaverius, 1922.

Original half cloth. With 200 photographic illustrations. VIII,332 pp. € 65,00

First edition. - *Bücher der Weltmission.* - Account of Father Emonts' first missionary

journey in Cameroon, a West African colony of Germany from 1884 till 1916.

Kainbacher p.104.

One of the first Protestant missionaries in China



32 **ERDBRINK, Gerhard R.** Gützlaff, de apostel der Chinezen, in zijn leven en zijne werkzaamheid geschetst. Rotterdam, M. Wijt & Zonen, 1850.

Original printed wrappers. (8),53 pp. € 55,00

First edition. - Karl Friedrich August Gützlaff (1803 - 1851) was a German missionary to the Far East, notable as one of the first Protestant missionaries in Bangkok, Thailand (1828) and in Korea (1832). He was one of the first Protestant missionaries in China to wear Chinese clothing.

Lycia



33 **FELLOWS, Charles.** A journal written during an excursion in Asia Minor. London, John Murray, 1839. Large 8vo. Original olive-green cloth, with gilt vignette to upper cover (1 hinge sl. dam.). With etched frontispiece, double-page map and twenty lithographed plates (one


double page), and numerous illustrations in text. X, 347 pp € 475,00

First edition; with armorial bookplate. - This is the first of Fellows's works on Lycia. In 1838 Fellows went to Asia Minor, making Smyrna

his headquarters. His explorations in the interior and the south led him to districts practically unknown to Europeans, and he thus discovered ruins of a number of ancient cities. He entered Lycia and explored the Xanthus from the mouth at Patara upwards. Nine miles from Patara he discovered the ruins of Xanthus, the ancient capital of Lycia, finely situated on hills, and abounding in magnificent remains. About 15 miles farther up he came upon the ruins of Tlos. After taking sketches of the most interesting objects and copying a number of inscriptions, he returned to Smyrna through Caria and Lydia. His publication in 1839 roused such interest that Lord Palmerston, at the request of the British Museum authorities, asked the British consul at Constantinople to get leave from the sultan to ship a number of the Lycian works of art. - (Some foxing).

Blackmer Collection 578; Atabey Collection 424; Weber 291.

A classic of travel literature



34 **FRANKLIN, John.** Narrative of a journey to the shores of the Polar Sea, in the years 1819, 20, 21, and 22. Second edition. London, John Murray, 1824.


2 volumes. Old boards (rebacked), uncut. With 1 plan in the text and 4 folding engraved maps.

XIX,370; IV,(1),399 pp. € 675,00

First edition published in 1823. - "This famous journey was made to the mouth of the Coppermine River, largely overland and with the aid of canoes.

The coast of the mouth was surveyed. It is one of the most terrible journeys on record, many of the party dying from cold, hunger, or murder. The distance traveled was some 5.500 miles, and Franklin's narrative at once became a classic of travel literature. The natural history appendices are important (*Hill 635*). - *A fine copy.* *Sabin 25625; Chavanne 4268; Arctic Bibl. 5195; Howgego II, pp.234-238.*

Among the warlike tribe of the Ngoni and the Senga and Tumbuka peoples




35 **FRASER, Donald.** Winning a primitive people. Sixteen years' work among the warlike tribe of the Ngoni and the Senga and Tumbuka peoples of Central Africa. With an introduction by J.R. Mott. London, Seeley, Service & Co., 1914.

Original blue cloth, with gilt vignette to upper cover, spine lettered in gilt (sl. soiled). With 2 maps and 27 photographic illustrations. 315 pp.

€ 45,00

First edition. - The author belonged to the Livingstonia Mission in Nyasaland, British Central Africa, which was founded in 1875, in memory of the great African traveller.

Mexico and the wealth of South America



36 **GAGE, Thomas.** Nieuwe ende seer naeuwkeurige reyse door de Spaensche West-Indien. Overgeset door H.v. Q(uellenburgh). Utrecht, Johannes Ribbius, 1682.

4to. Contemporary vellum. With engraved frontispiece, 3 double-page maps of Mexico, South America and Guatemala, and 8 plates (2 double-page). (18),450,(68) pp.

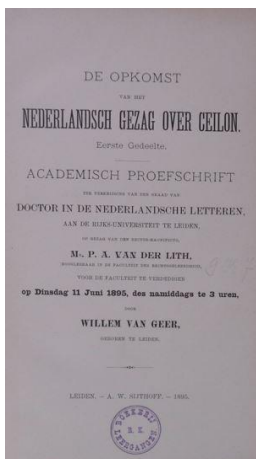
€ 2.750,00

First Dutch edition; first published in London in 1648 *The English-American his travail by sea and land: or a new survey of the West-India's, containing a journall of three thousand and three hundred miles within the main land of America.* With the bookplates of J.W.

were meant for the Malayan children to learn the Dutch and for the Dutch children to learn the Malayan language. The richly coloured and lively plates each illustrate a specific relation to the life of the natives in the Dutch East Indies showing trades and professions, plants and animals, instruments and activities of indigenous life, etc. - *A very fine copy of a scarce elaborate picture book.*

Bastin-Brommer N 568; Cat. KITLV p.753; Buur, Indische jeugdliteratuur, 0068; A. Borms, Gambar gambar. De Indische centsprenten uit Leiden. De Boekenwereld Jrg.25,3.

The rise of Dutch power in Ceylon



38 **GEER, Willem van.** De opkomst van het Nederlandsch gezag over Ceilon. Leiden, A.W. Sijthoff, 1895. Original red cloth with gilt lettering (spine discoloured), a.e.g. XV,153; 100 pp. € 125,00

Thesis on the rise of Dutch power in Ceylon/Sri Lanka. Although the Dutch East India Company (VOC) managed to capture most of the coastal areas in Ceylon they were never able to control the Kandyan Kingdom located in the interior of the island. Dutch Ceylon existed from 1640 until 1796.

Central America

39 **HAEFKENS, Jakob.** Centraal Amerika, uit geschiedkundig, aardrijkskundig en statistiek oogpunt beschouwd. Dordrecht, Blussé en van Braam, 1832.

Modern cloth, spine lettered in gilt. With lithographed frontispiece and plate depicting costumes, large folding map and 2 large folding lithographed plates depicting the large square in old and new Guatemala (repaired on fold). XV,(1),488 pp. € 475,00



First edition. - This book, *Central America, considered from a historical, geographical, and statistical point of view*, is a revised and augmented edition of the author's book on Guatemala. Containing also information on the English colony Belize.

Tiele 440; Cat. NHSM I, p.272; Sabin 29499.

Frederick Catherwood (1799 - 1854)



40 **HAGEN, Victor Wolfgang von.** Frederick Catherwood Archt. Introduction by Aldous Huxley. New York, Oxford University Press, 1950. Cloth. With coloured frontispiece, 16 plates and illustrations and 24 views of ancient monuments in Central America, Chiapas and Yucatan. XIX,177 pp. € 45,00

Frederick Catherwood (1799 - 1854) explored the buried civilizations of Rome, of Greece, of Egypt, the burned-out civilizations of Transjordan, the cultures that rimmed the Mediterranean, and the buried cities of the Mya in Yucatan.

Partly overland from Batavia to Egypt

41 **HEERDT, Jacob Carel Frederik van.** *Mijne reis met de landmail van Batavia over Singapore, Ceilon, Aden en Suez tot Alexandrië in Egypte.* 's Gravenhage, K. Fuhri, 1851.




Original half cloth, spine lettered in gilt. With folding lithographed map, and 5 lithographed plates by P. Blommers (1 large folding, showing panoramic views of Ceylon and Aden). VIII,(2),106 pp.

€ 450,00

First edition; with bookplate of Bibl. Doctrina & Amicitia. - Baron van Heerdt (1819-1878) travelled in 1846 from Indonesia to the Netherlands, as route he chose the little known 'landmail' or 'overlandweg'. Fragments of his travel experiences were first published in i.a. *De Gids*, *Warnaserie* and *Indisch Jaarboekje*, after recasting these fragments, this book was published. Heerdt can be considered as one of the predecessors of the just rising Dutch Indonesian literature. - (Age-browned). - *Scarce*.

Cat. NHSM I, p.179; Cat. KITLV p.57; Not in Tiele.


Sir Arthur Helps 1813-1875



42 **HELPS, Arthur.** The collected work. London, J.W. Parker and Son, a.o., 1848-83.
18 volumes. Uniformly bound in half blue morocco, spines gilt, top edges gilt. € 850,00

A collection of writings by Sir Arthur Helps 1813-1875. - The conquerors of the New World and their bondsmen, being a narrative of the principal events which led to negro slavery in the West Indies and America. 1848-1852. 2 vols.; The Spanish conquest in America and its relation to the history of slavery and to the government of colonies. 1855-1861. 4 vols.; Friends in council: a series of readings and discourse thereon. 2nd ed. 1859. 2 vols.; Realmah. 1868. 2 vols.; Conversations on war and general culture. 1871.; The life of Hernando Cortes. 1871. 2 vols.; Thoughts upon government. 1872.; Casimir Maremma. 2nd ed. 1873.; Social pressure. 5th ed. 1876.; The life of Pizarro. New edition. 1882.; The life of Columbus. 8th ed. 1883. -
Nice set.


Cf. Sabin 31275-31280; Afro-Americana p.210.



43 **HERKLOTS, J.A.** De dieren van Nederland. Weekdieren en lagere dieren. Haarlem, A.C. Kruseman, 1862.
Contemporary marbled boards, original pictorial wrappers preserved. With illustrations and 44 lithographed plates. VIII,466 pp. € 125,00

The animals of the Netherlands. Mollusks and lower animals. - *A very fine copy.*


The Mexican Republic



- 44 **HERMOSA, Jesus.** Manual de geografia y estadística de la República Mexicana. Paris, Librería de Rosa y Bouret, 1859.
Sm.8vo. Original embossed cloth, lettered in gilt.
256 pp. € 275,00

First edition. - Spanish Manual of geography and statistics of the Mexican Republic. - *A fine copy.*

The coffee plantations in the Dutch East Indies



- 45 **HERWERDEN, Jacob Dirk van.** Desorganisatie en toekomst der gouvernementen-koffij-cultuur. 's Gravenhage, J.A. de la Vieter, 1876.
Original printed wrappers, with decorative border. 31 pp. € 45,00

First published in *Dagblad van Zuidholland en 's Gravenhage*. - State of the coffee plantations in the Dutch East Indies.

Von Hünersdorff p.693; not in Cat. KITLV.

A fine copy of a monumental historical work for the years 1555-1587

- 46 **HOOFT, (Pieter Cornelisz.).** Nederlandsche historien, seedert de overdracht der heerschappye van kaizar Kaarel den Vyfden op kooning Philips zynen zoon, tot de doodt des Prinsen van Oranje. Met het vervolgh tot het einde der landtvooghdye des Graaven van




Leicester. 3e druk.
 Amsterdam, Johan van
 Someren, Abraham
 Wolfgangk, Hendrik &
 Dirk Boom, 1677.
 Folio. Contemporary
 blindtooled vellum (sl.
 soiled), spine ribbed (ties
 missing). With engraved
 allegorical title page by I.
 van Munnichuysen after
 G. de La(i)resse,
 engraved vignette on title

page,
 engraved portrait of P.C. Hooft by A. Sijlvelt after I. Sandrart, 9
 double-page engraved plates and 11 engraved portraits by C. Decker.
 (16),27,(1),1242,(41) pp. € 850,00

Pieter Cornelisz. Hooft (1581-1647) started to write in 1628 the first part of this work which was published for the first time in 1642. The second part was posthumously published by his son Aarnoud in 1654. Hooft was one of the most prolific Dutch authors of the first half of the seventeenth century. His *Nederlandsche Historien* covers the period from Charles V's transfer of the government of the Netherlands to his son Philips II from 1555 until 1587, during the stay of the Earl of Leicester in the Netherlands. Also included the life of Hooft by Gerardt Brandt. The fine plates depict the battles of Haarlem, Alkmaar, Woerden, Leiden, Slot Vredesteyn Utrecht, Spanish inquisition, and 3 sea battles. The *Nederlandsche Historien* has become a monument in Dutch literature, not only for its accuracy and masterful description of events and characters, but also as the only Dutch historical writing in the classical style. - (Some marginal waterstaining). - *A fine copy of a monumental historical work for the years 1555-1587, three tumultuous decades in which the Dutch provinces revolted against the authority of the Spanish king.* Leendertz 126; Van Someren I, 72a.

Exploring the Sikkim & East Nepal Himalaya



47 **HOOKER, Joseph Dalton.** *Himalayan journals; or, notes of a naturalist in Bengal, the Sikkim and Nepal Himalayas, the Khasia mountains, &c.* London, Ward, Lock and Co., 1891. Original embossed blue cloth.


With portrait, 2 folding maps, 13 plates and many wood-engravings. XXXII,574 pp. € 225,00

First published in London in 1854. - The author, a botanist, explored the Sikkim and East Nepal Himalaya in the years of 1848-50. This is an account of his journey and his botanical observations, and is a classical Himalayan literature in the early Himalayan explorations (*Yakushi*). Hooker's journal further displayed his observant nature with his many pertinent comments on the social and cultural characteristics of the natives he met (*Riddick 127*). This book 'was the first to open European eyes to the delights of Sikkim' (*Howgego II, p.290*). - *A classic of nineteenth-century travel literature.* Marshall 975; *Yakushi H236a*.

Travelling from Macao and Canton through Mongolia to Lhasa

48 **HUC, Régis Evariste & Joseph GABET.** *Reisherinneringen uit Tartarije, Thibet en China. Verhaal der missie-reis in de jaren 1844, 1845 en 1846.* Arnhem, Josué Witz, 1855-57. 2 volumes. 19th century grey cloth. XIV,409; 295 pp. € 295,00

Rare Dutch edition; first published in Paris in 1850 *Souvenires d'un voyage dans la Tartarie, le Thibet et la Chine*. - Record of the famous



journey made between 1839 and 1852 by the Lazarist missionaries Huc and Gabet travelling from Macao and Canton through Mongolia to Lhasa. Cf. *Cordier, B. S., col. 2119; Yakushi H249; Marshall 1334; Aschhoff 920; Howgego II, p.291; not in Tiele nor Cat. NHSM.*




49 **INDIA COMPANY PAINTING.** Indian servant. (Ca. 1850). Gouache on mica. Ca. 12,5 x 9 cm. € 65,00

Paintings on mica were very popular around the middle of the nineteenth century, being produced in large numbers for the tourist market.



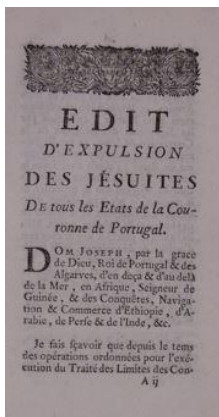
50 **JAVA.** - Java en Madoera. Schaal 1 : 2.000.000. Batavia, Topographische Inrichting, 1921. Map, coloured in outline. Ca. 20 x 62 cm. € 40,00

The records of the Cape Colony



51 **JEFFREYS, M.K. S.D. NAUDÉ, P.J. VENTER. (Ed.)**. Kaapse argiefstukke, Kaapse plakkaatboek (1652-1795). Kaapstad, Cape Times Limited, 1944-1949. 4 volumes. Original red cloth (vol. I stained). XXIV,382; XII,252; XII,199; XI,281 pp. € 375,00

With autograph dedication by C. Beyers, senior archivist, to C.R. Swart, minister of justice in South Africa. Afrikaans and Dutch text. - Rare complete set of the records of the Cape Colony, describing a clear timeline of the founding and establishment of the Colony of South Africa.



52 **JESUITS EXPULSION. EDIT D'EXPULSION DES JÉSUITES DE TOUTS LES ETATS DE LA COURONNE DE PORTUGAL.** (Lisbonne), Imprimée dans la Secretairerie d'Etat des Affaires du Royaume, (1759). Sm.8vo. Wrappers. 16; 12 pp. € 275,00

First edition; bilingual: French and Portuguese. - Official decree by the Portuguese king Josph I of the 3rd of September 1759 in which the Jesuits were expelled both in Portugal and in its colonies. There were long-standing tensions between the Portuguese

crown and the Jesuits, which increased when the Count of Oeiras (later the Marquis of Pombal) became the monarch's minister of state, culminating in the expulsion of the Jesuits in 1759. The Távora affair in 1758 could be considered a pretext for the expulsion and crown confiscation of Jesuit assets. According to historians James Lockhart and Stuart B. Schwartz, the Jesuits' 'independence, power, wealth, control of education, and ties to Rome made the Jesuits obvious targets

for Pombal's brand of extreme regalism'. By this decree the Portuguese colonizers secured the expulsion of the Jesuits.

The most important primary sources on the history of the East India Company (VOC)



53 **JONGE, Jan Karel Jakob de.** De opkomst van het Nederlandsch gezag in Oost-Indië. Verzameling van onuitgegeven stukken uit het Oud-Koloniaal Archief. 's Gravenhage, Martinus Nijhoff, 1862-1909. 18 volumes. Original wrappers (some spines sl. damaged or rebacked,

preserving the original wrappers).

€ 1.250,00


Volume I-III: De opkomst van het Nederlandsch gezag in Oost-Indië 1595-1610. Volume IV-XIII: De opkomst van het Nederlandsch gezag over Java, 1612-1764. *Added:* J.K.J. Jonge & M.I. van Deventer. Supplement op het 13e deel: Documenten omtrent Herman Willem Daendels, edited by L.W.G. de Roo. 's Gravenhage, 1909. 2 volumes. *And an other supplementary volume:* M.L. van Deventer. Het Nederlandsch gezag over Java en onderhoorigheden sedert 1811. Deel I. (All published). 's Gravenhage, 1891. *And:* J. Meinsma. Register op deel I-VII ('s Gravenhage, 1875) & J.W.G. Haarst. Alfabetisch register ('s Gravenhage, 1888). - Rare complete set of the most important primary sources on the history of the East India Company (VOC) taken from the Company's rich archives.

Sint Eustatius

54 **(KASTELEIJN, Petrus Johannes).** De Marquis de Bouillé, of de herövering van St. Eustatius, heldenspel. Amsterdam, Erven van David Klippink, 1782.

Original boards. 55 pp.

€ 450,00




First edition. - During the Fourth Anglo-Dutch War (1780-1784), the WIC lost Sint Eustatius to the English. The French recaptured the island. At the Peace of Paris, the island, along with the other West Indies possessions, was returned to the Republic. 'Het onderwerp van dit tooneelstukje is, gelijk de titel aanwijst, de herövering van St. Eustatius, door den Marquis de Bouillé; eene gebeurtenis, welke voor mijne landgenooten, en elk bewonderaar van waare heldendeugd, niet onverschillig kan zijn. .. Waare deugd behoeft geene sieraaden. als zijnde op zichzelfe genoeg

verheven; en even min behoort men de ondeugd, tot schande der menschelijkheid, afschuwelijker te schilderen, dan met haare eigen kleuren. Men passe deeze aanmerkingen toe, op de handelingen der Engelschen, te St. Eustatius, zedert zij hetzelfde innaamen, en op die der Franschen, bij en na derzelve roemrijke herövering, en oordeel over mijne behandeling' (*Preface*). - *Very rare.*

Not in Sabin or Muller, America.

The antiquities of Holland



55 **KELLEN, David van der.** Nederlands-oudheden. Verzameling van afbeeldingen der voor wetenschap, kunst en nijverheid meest belangrijke voorwerpen uit vroegere tijden, berustende op raadhuizen, in gestichten, openbare en bijzondere kabinetten, enz. 's Gravenhage, Martinus Nijhoff, 1861.

Folio. Contemporary half morocco, top edge gilt. With 100 lithographed plates (some foxing).

€ 275,00

Original edition; text in French and Dutch. - David van der Kellen III (1827-1895), painter, etcher and lithographer, was director of the *Rijksmuseum* at Amsterdam from 1876 until 1895. This work on the

antiquities of Holland is, as noted in the preface, his 'paper child' and the first of its kind.

Hiler p.492; Lipperheide Gb 63.

The newspaper press in the Dutch East Indies




56 **KEUCHENIUS, Levinus Wilhelmus Christiaan.** Eene stem in Indie, ook tot Nederland. (Met een voorwoord). s' Gravenhage, Gebr. Belinfante, 1869.

Original printed frontwrapper (dam.; backwrapper missing). 28 pp. € 45,00

Dealing with the newspaper press in the Dutch East Indies, first published in *Nieuw Bataviaasch Handelsblad*. - *Cat. KITLV p.87.*

History of the Virgin Islands

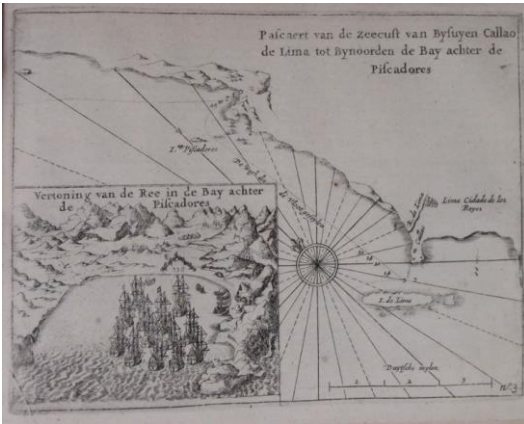


57 **KNOX, John P.** A historical account of St. Thomas, W.I., with its rise and progress in commerce; missions and churches, climate and its adaptation to invalids; geological structure; natural history and botany; and incidental notices of St. Croix and St. Johns; slave instructions in these islands; emancipation and present condition of laboring classes. New York, Charles Scriber, 1852.

Original embossed cloth (top of spine sl. dam.). With folding lithographed map (browned). 271 pp. € 175,00

First edition; with book stamp of G.A.F. Molengraaff and H.P. Paulsen, St. Thomas. - The author was a pastor of the Reformed Dutch Church in St. Thomas. He provides an interesting history of the Virgin Islands, the Danish West Indies. - (Missing view of St. Thomas). - Sabin 38170; Afro-Americana 5598.

Dutch circumnavigation



58 **L'HERMITE, Jacques.** *Journael van de Nassausche vloot/ ofte beschrijvingh van de voyagie om den gantschen aerd-kloot, gedaen met elf schepen onder 't beleydt van den admirael Jaques L'Hermite, ende vice-admiraal Gheen Huygen Schapenham, in de jaren 1623, 1624, 1625 en 1626.*

(Amsterdam, Joannes Janssonius, 1646).


Oblong 8vo. Old boards (spine rep.). With 5 engraved maps and plates. 79 pp. (text set in two columns).

€ 695,00

Extracted from Commelin's collection of voyages. - The first official account of the circumnavigation was published in 1626. This punitive fleet of eleven ships set sail to the coasts of South America with the objective of clearing the westward route to the Pacific of Spanish and Portuguese shipping. The fleet was outfitted under the auspices of the Dutch government, the two major companies, the Dutch East India Company and Dutch West India Company, having little interest in the Pacific (*Howgego p.615*). L'Hermitte attacked Lima, burned a Spanish fleet at Callao, and went as far as north as Acapulco. It was one of the most spectacular raids against Spanish shipping. With important appendix: Description of Peru and Chile by Pedro de Madriga; Pedro Fernandez de Quir's voyage to Australia; and the history of the Dutch conquest of Banda. With maps of Teirra del Fuego, Callao de Lima (2), Puna and Acapulco.

Landwehr, VOC, 250; European Americana II, p.453.

Andora



59 **LEARY, Lewis Gaston.** Andora the hidden republic. Its origin and institutions, and the record of a journey thither. London, T. Fisher Unwin, 1912.

Original decorated cloth gilt. With 3 maps and 34 photographic plates. X,(4),191 pp. € 75,00

First edition; title page is embossed 'Presentation Copy' with cover letter from the publisher. -

Interesting description of Andorra, a sovereign landlocked microstate on the Iberian Peninsula, in the eastern Pyrenees, bordered by France to the north and Spain to the south.

Sermons for the parish of the capital of the Cape of Good Hope



60 **LIER, Helperus Ritzema van.** Verzameling van eenvoudige leerredenen, aan de gemeente van de hoofdplaats van Cabo de Goede Hoop, ter gedachtenis toegewijd door haaren mede-leeraar.

Uitgegeven door Cornelis van der Leeuw. Utrecht, W. van Yzerworst, 1796.

Old half cloth. XIV,424 pp.

€ 175,00

First edition. - Sermons for the parish of the capital of the Cape of Good Hope. - (Waterstained). - *Scarce.* - *Not in Mendelssohn & SAB.*

Hunebeds in Drenthe

61 **LIER, Johannes van.** Oudheidkundige brieven, bevattende eene verhandeling over de manier van begraven, en over de lykbuschen,



wapenen, veld- en eertekens, der oude Germanen, en in het byzonder de beschryving van eenen alouden steenen grafkelder, met de daarin gevondene lykbusschen, donderkeilen en


donderbylen, enz. by het boerschap Eext, in het landschap Drenthe, ontdekt, in welke beschryvinge zekere brief, over byzondere Nederlandsche oudheden, zo opgehelderd als wederlegd word. 's Gravenhage, Pieter van Thol, 1760.

Modern half vellum. With 5 folding engraved plates. XIX,206 pp.

€ 375,00

Since 1734/35 the demolition of hunebeds (chambered tombs) in Drenthe was prohibited by law. When a stone-digger dug and damaged the 'step grave' in Eext (hunebed D13), from under an earthen mound, Van Lier repaired it on behalf of the government. His Archaeological Letters with observations and reflections on stratigraphy and finds were published in 1760 by A. Vosmaer. It is the first monograph on a Drents hunebed and scientifically up to date. - *Rare*.

Danish sailing and merchant shipping




62 **LIISBERG, Bering. (Ed.).** Danmarks søfart og søhandel fra de aeldste tider til vore dage.

Kobenhavn, 1919. 2 volumes. Original half leather, spines gilt. With 573 illustrations. 782,(2); 790,(2)

pp. € 95,00

Profusely illustrated history of Danish sailing and merchant shipping. - *A fine copy*.

Jalaluddin Muhammad Akbar



63 **LIMBURG BROUWER, Petrus Abraham** Akbar. Een Oostersche roman. 's Gravenhage, Martinus Nijhoff, 1887. Original blue cloth with gilt pictorial decoration on front (sl. rubbed). VII,247 pp. € 30,00

First published in 1872. - Dutch novel dealing with Jalaluddin Muhammad Akbar, ruler of the Mughal Empire from 1556 until 1605.




64 **LINSCHOTEN VEREENIGING**. Volume I - CXXI. 's Gravenhage, Zutphen, 1909-2022. 121 volumes (several volumes in two or more parts). Original blue cloth, spine lettered in gilt, gilt vignette to upper board, the later volumes with dust-jackets (binding vol. XL and XLII soiled). With many maps and plates. + TRESOOR DER ZEE- EN LANDREIZEN. Beredeneerd register op de werken der Linschoten- Vereeniging. Deel 1- 100. 's

Gravenhage, Zutphen, 1939-2007. 3 volumes. Cloth. € 5.500,00

Linschoten-Vereeniging. - *All published*. - Rare complete run of this very important series, containing standard editions of unabridged narratives of travel and exploration of Dutchmen, with scholarly annotations, many of which were originally available for consultation in manuscript only. Including the early accounts of the Dutch East- and West India Company: Jan Cornelis May, Henry Hudson, Jan Huygen van Linschoten, Jacob van Roggeveen, De Marees, Cornelis de Houtman, Dirck Gerritsz. Pomp, Abraham Rogerius, Jacob van Heemskerck, Jan Cornelisz. Rijk, Hendrik Ottsen, Mahu en de Cordes, Hessel Gerritsz, Nicolaus de Graaff, Willem Barents, Hendrik Ottsen, Abel Jansz. Tasman, Olivier van Noort, Joris van Spilbergen, Ketelaar, Jacob van Neck, Wybrant Warwijck, Dircq van Adrichem, Jacob le Maire, Willem Cornelisz. Schouten, Pieter van den Broecke, Bontekoe, Herndriksz. Quast, Paulus van Caerden, Pieter Willemsz.

Verhoeff, Francisco Pelsaert, Jacob Haafner, etc. This rare complete run forms the basis of investigation of various aspects of how the companies functioned, and shows the different facets of the companies history and the tremendous diversity of activities, giving information about the countries visited in Asia, Africa and the New World. These companies (the VOC was the world largest trading and shipping company) and private entrepreneurs played a major role in European expansion, one of the most significant processes in world history of the last five hundred years. The Dutch traded far into the remotest corners of the world and the exotic objects they brought home changed everyday life in Europe. - *An essential work for reference and scholarship.*

David Livingstone (1813 – 1873 one of the most popular British heroes of the late 19th-century




65 **LIVINGSTONE, David.** Missionary travels and researches in South Africa including a sketch of sixteen years' residence in the interior of Africa. London, Ward, Lock & Co., (1899). Original decorated cloth gilt. With portrait and photographic plates. XV, 617 pp. € 75,00

First published in 1857. - In 1852 Livingstone asked his family to join him in Africa. With the help of the Makololos, a South African tribe, Livingstone planned to explore the whole of southern Africa as far as Angola. The missionary had become an important explorer. As the first European, he traveled on the Zambezi to Kazembe in a pirogue, a fast water vessel made from a tree trunk. In order to escape from the slave traders of Portuguese Africa, Livingstone traveled via Cassange and Bihé to Luanda, a Portuguese port and the capital of Angola, where he arrived completely exhausted on 31 May, 1854. As soon as he had recovered from his fever, he undertook a trek to Lake Dilolo, discovered the source of the Kasai, a left tributary of the Congo, and arrived in Linyanti, the capital of the Makololos. In the course of the major Zambezi expedition that

followed he discovered the Victoria Falls, the falls of the middle Zambezi, in 1855 (*Waldmann, Eyclopedia of world explorers, p.226*). *Mendelssohn I, p.908-10; SAB III, p.136; Hess & Coger 3068*.

Malaysia



66 **LONG THIEN SHIH.**

Calendar for 1991. 12 drawings after Long Thien Shih depicting Malaysia. Ca. 49,5 x 49 cm.

€ 45,00

Pages from the past. In celebration of a century of Shell's growth with Malaysia, this calendar commemorates the

last 100 years of Malaysia's eventful history.



67 **MADRAS-CHENNAI.**

Fort St. George on the Coromandel Coast. Belonging to the East India Company of England. - Le fort St. George sur la cote de Coromandel.

Appartemante a la Compagnie Angloise des Indes Orientales. London,

Laurie & Whittle, 1794.

Contemporary handcoloured perspective view (vue d'optique or Guckkastenbild) after I. van Ryne, with legend in English and French. Ca. 26 x 40 cm.

€ 875,00

Fine bird's-eye view from offshore of the fort in Madras, now Chennai, with many ships in the foreground. 'Madras was the Company's first fortified settlement in India; the construction of Fort St George began

in 1640 and continued on and off for another 150 years. It houses all the administrative and military necessities, as well as St Mary's church (the oldest Anglican church in India), finished in 1680. The Old College, the equivalent of the Writers' Building in Calcutta, was one of the Company's few eighteenth-century buildings in the gothic style, and still stands' (*Wild, The East India Company, p.52*). Rare view of the first major English settlement in India and the foundation stone of Chennai - Some foxing otherwise fine.

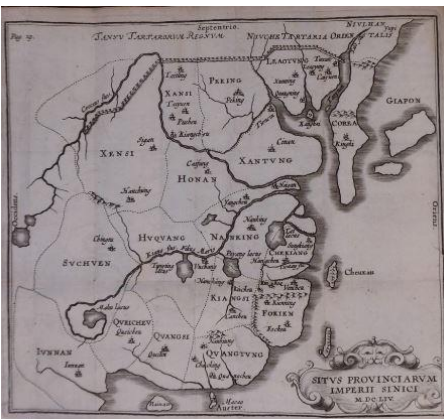


68 **MAINE, Henry Sumner.** Village-communities in the East and West. Six lectures delivered at Oxford. London, John Murray, 1871. Contemporary half morocco. IX,226 pp. € 55,00

First edition; with illustrated bookplate of George A.P.H. Duncan. - Maine (1822-1888) was an English comparative jurist and historian and can be seen as one of the forefathers of modern sociology of law. For several years he was a member of

council in India.

At the time the best general description of China



69 **MARTINI, M.** De bello Tartarico historia; in quâ pacto Tartari hac nostra aetate Sinicum Imperium invaserint, ac ferè totum occuparint, narratur; eorumque mores breviter describuntur. Antverpiae, ex off. Plantiniana Balthasaris Moreti, 1654.

Sm.8vo. Modern calf, spine ribbed with red morocco title label to spine. With woodcut on

title-page and folding engraved map. 166,(2) pp. € 1.500,00

First edition. - Martino Martini's book became the best-known description of the Manchu conquest available to Europeans during the seventeenth century. The Latin text was republished seven times, and it was translated into nine other European languages. Altogether at least twenty-five editions and translations appeared before the end of the century (*Lach III,1 p.526*). Account of the Manchu invasion and conquest of the Chinese empire, which began in the early 17th century and ended with the establishment of the Manchu Dynasty in China in 1644. Martini (1614-1661) entering China in 1643, was sent to Europe by the Jesuits in 1650 and returned to China in 1657, remaining there until his death. - *At the time the best general description of China.* - *Scarce.*

Cordier, BS, col. 623; Lust 440; Walravens, China illustrata, 101; Löwendahl 107.

Visit to Brazil, Chile, Peru & Hawaii



70 **MATHISON, Gilbert Farquhar.**

Narrative of a visit to Brazil, Chile, Peru, and the Sandwich islands, during the years 1821 and 1822. With miscellaneous remarks on the past and present state, and political prospects of those countries. London, Charles Knight, 1825.

Later half calf, spine gilt with red morocco title label. With folding chart of the Sandwich Islands (foxed) and 4 hand-coloured aquatint plates. XII,478,(1) pp. € 975,00

First edition; with bookplate of Robert Herries. - More than a third of the book relates to Brazil. Mathison gives an account of Rio de Janeiro and its environs and an overview of Brazilian history. The rest of the book concerns Chile, Peru, and the Hawaiian Islands. Much information is given on the cultural life of the various places visited, including Hawaii. Among the Hawaiian material are accounts of the natives, the missionaries, the government and the royal family,

shipping, and the speculation of the King in the Canton trade (*Hill 1105*). This is the main source for an account of the famous 'Cannibal Stone' located at Helemano, Oahu (*Forbes 610*). On Brazil the best passage is the description of the attempted Swiss colonization at that time in full decay (*Borba de Moraes II, p.537*).

(3 leaves with small holes). - *A fine copy.*

Sabin 46838; Abbey, Travel, 700.


Arte de Navagar



71 **MEDINE, Pedro de.** L'art de naviguer .. contenant toutes les reigles, secrets, & enseignemens necessaires, à la bonne navigation. Traduit de Castillan en François, avec augmentations .. par Nicolas de Nicolai. Lyon, 1554. Reprint. (Bussum, 1974). 8vo. Artificial leather, in slipcase. With illustrations. (6),115 lvs. € 95,00

Pedro de Medina (1493-1567) was the Royal Cosmographer of Spain in the 16th century. He published the first manual for compass navigation, *Arte de Navagar*. Valladolid, Francisco Frenandez de Cordova, 1545.

The first description of New York City



72 **MICHAELIUS, Jonas.** Manhattan in 1628 as described in the recently discovered autograph letter of Jonas Michaëlius written from the settlement on the 8th of August of that year and now first published. With a review of the letter and an historical sketch of

New Netherland to 1628 by Dingman Versteeg. New York, Dodd Mead & Company, 1904. 4to. Original boards (spine half cloth). With facsimiles. XII, 203 pp. € 125,00

Number 30 of 50 copies printed on imperial Japan paper. - Jonas Michaëlius (1577 - after 1638) was the first clergyman to lead a congregation of the Dutch Reformed Church in America. Contains the first printing in separate form of a letter of 1628 giving the first description of New York City (*Howes M577*).

A missionary to China



73 **MILNE, William Charles.** *La vie réelle en Chine.* Traduite par André Tasset avec une introduction et des notes par M.G. Pauthier. Paris, Hachette et cie., 1858. Later half cloth. With 3 folding maps. XXVIII, 548 pp. € 125,00

First French edition; first published in London in 1857: Life in China. - William Charles Milne (1815-1863) was a missionary to China. With the establishment

of British Legation in Peking, Milne served as a tutor for the interpreters in the British civil service. From the contents: Western notions of life in China, Real Chinese life at Ningpo, A glance at life in the interior of China, Shanghai, State and prospects of China. *Cordier, B.S., col. 88.*


Agriculture, industry and commerce in the Dutch East Indies

74 **(MOORE, Willem Charles Jacobus van den).** *Landbouw-, Nijverheid en Koophandel.* Brieven van den Bruinen Ridder aan een Ongenoemde. Saamaranch, G.C.T. van Dorp, 1865.



Original printed wrappers. 10 pp. € 45,00
Agriculture, industry and commerce in the Dutch East Indies. Three other pamphlets on Dutch colonial government were published under the same name and issued between 1865-1866.
Cat. KITLV p.76.

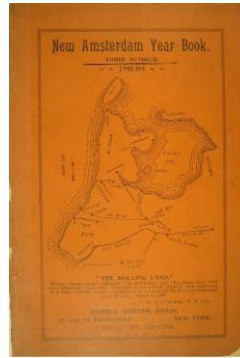

The first European to see the Hudson Bay



75 **MURPHY, H.C.** Henry Hudson in Holland. An inquiry into the origin and objects of the voyage which led to the discovery of the Hudson River. With biographical notes. The Hague, Martinus Nijhoff, 1909. Original cloth, top edge gilt. XII,150 pp. € 395,00


Pre Linschoten Vereeniging serie. - Henry Hudson sailed under the Dutch flag. While exploring the Hudson river, he had traded with several native groups, mainly obtaining furs. His voyage was used to establish Dutch claims to the region and to the fur trade that prospered there when a trading post was established at Albany in 1614. New Amsterdam on Manhattan Island became the capital of New Netherland in 1625.

76 **NEW AMSTERDAM.** NEW AMSTERDAM YEAR BOOK. Second number. New York, 1898. 8vo. Original printed wrappers (sl. dam.). With portraits. 16 pp. € 45,00
Includes sketches of the careers of the various prominent persons of the past and present times.



77 **NEW AMSTERDAM.** NEW AMSTERDAM YEAR BOOK. Third number. New York, 1899. 8vo. Original printed wrappers (sl. dam.). With portraits. 16 pp. € 45,00
Includes sketches of the careers of the various prominent persons of the past and present times.


The Northeast Passage by steamship



78 **NORDENSKIÖLD, Nils Adolf Erik.** Die Umsegelung Asiens und Europas auf der *Vega*. Mit einem historischen Rückblick auf den frühere Reisen längs der Nordküste der Alten Welt. Autorisirte deutsche Ausgabe. Leipzig, F.A. Brockhaus, 1882.
2 volumes. Original red embossed cloth, spines gilt. With 2 steelengraved portraits, 19 maps (some folding) and 500 woodengraved illustrations. XIV,477,(1); XII,451 pp. € 350,00

First German edition, first published in Stockholm in 1880-1881 Vegas färd kring Asien och Europa. - Including full account of the *Vega's* achievement of the Northeast Passage by steamship and sketches of the visits to Japan, Hongkong, Singapore, Indonesia, and Ceylon. 'Some consider Adolf Nordenskiöld to be the greatest of all Arctic explorers' (*Stam, Books on ice, p.65*). - *A very fine copy.*

Yucatan in Mexico



79 **NORMAN, B.M.** Rambles in Yucatan including a visit to the remarkable ruins of Chi-Chen, Kabah, Zayi, Uxmal, &c. New York, J. & H.G. Langley, 1843.

Original embossed cloth with gilt vignette on front cover, spine gilt (sl. faded; lower joint repaired). With pictorial lithographed title page, engraved map, illustrations and 23 lithographed plates (several tinted). 304 pp. + 12 pp. advertisements.

€ 450,00

First edition. - The author claims to give the first time accounts of Chi-Chen and other important sites. - *A fine copy.*

Palau 193027. Sabin 50570.




80 **NYPELS, G(eorge).** Japan-Nederland in Oost-Azië. Eene militaire studie. Haarlem, Erven Loosjes, 1899. Modern wrappers (loose). With folding coloured map (with tear). II, 194 pp. - (Library stamp on title-page). - *Scarce.*

€ 95,00

Peary claimed to be the first to have reached the geographic North Pole

81 **PEARY, Robert Edwin.** The North Pole. With an introduction by Theodore Roosevelt. London, Hodder & Stoughton, 1910.

Large 4to. Original vellum with large gilt medallion of Peary on frontcover, gilt spine with head of a polar bear, and also a gilt polar bear on backcover, uncut, top edge gilt (ties lacking). With folding



coloured map, 4 photogravures and 112 tipped-in photographic illustrations. XII, 326 pp. € 1.950,00

First edition, limited edition de luxe of 500 numbered and signed copies by Peary and R.A. Bartlett.

- Robert Edwin Peary (1856 - 1920) was an American explorer and officer in the United States Navy who made several expeditions to the Arctic in the late 19th

and early 20th centuries. He is best known for, in April 1909, leading an expedition that claimed to be the first to have reached the geographic North Pole. Peary's claim was widely debated along with a competing claim made by Frederick Cook. The narrative of Peary's expedition of 1908-1910 contains its organization, personell, the voyage, the Roosevelt's passage through the ice of Smith Sound-Robeson Channel and winter quarters at Camp Jesup, Cape Sheridan, north Ellesmere Island. - *A fine copy.*

Arctic Bibl. 13230.

The cultivation system in the Dutch East Indies




82 **PIERSON, N(icolaas) G(erard)**. Het kulturstelsel. Zes voorlezingen. Amsterdam, P.N. van Kampen, 1868.

Contemporary half cloth. With folding table. VIII,230 pp. € 75,00

Six lectures on the cultivation system by the liberal economist Pierson (1839-1909), Minister of Finance. Forced cultivation was introduced in the Dutch East Indies by Governor-General Johannes van den Bosch in 1830 and continued to

1890. - (Slightly foxed). - *Cat. KITLV p.197.*

Asia Minor and Syria



83 **POUJOLAT, Baptistin.** Voyage à Constantinople, dans l'Asie mineure, en Mésopotamie, à Palmyre, en Syrie, en Palestine et en Égypte. Bruxelles, N.J. Gregoir, V. Wouters et Cie, 1841.

2 volumes in 1. Contemporary calf, spine gilt. With wood-engraving on title-pages. 234; 304 (=300) pp.


€ 650,00

Second edition, first published in Paris 1840-1841. - Volume I contains the letters written to Michaud, November 12, 1836 to September 14, 1837; Volume II contains the letters written to his brother from October 1837 to April 1838, followed by a summary of events in Syria from January 1838 to February 1841. The letters describe mainly Asia Minor and Syria and include accounts of the Kurdish-Turkish Wars and a long description of Palmyra. Poujoulat is a very interesting and penetrating observer (*Blackmer p.282*). *Blackmer Collection 1341; Atabey Collection 982; Contominas Collection 573; Weber 313; Hilmy II,133; Koç Collection II, 362a.*

A very attractive set of this famous compilation of voyages

84 **PREVOST, Antoine François.** Historische beschryving der reizen of nieuwe en volkooime verzameling van de aller-waardigste en zeldzaamste zee- en landtogten .. Naauwkeurig in't Nederduitsch overgebracht .. 's Gravenhage, Pieter de Hondt, Amsterdam, Wed. S. Schouten, a.o., 1747-1767.


21 volumes. 4to. Contemporary half calf, spines gilt with floral motifs and red and green labels. With 21 title-pages printed in red and black, engraved portrait of the author, 20 engraved headpieces (vol. I-XX), 27 text-engravings depicting the Governors General of the Dutch East



Indies, 195 engraved maps and plans (134 folding) and 365 engraved plates (90 folding) by Jacob van der Schley a.o. € 14.500,00

First Dutch edition edited by J.P.J. du Bois. This is an enlarged translation of the first 17 books of the French edition, *Histoire generale des voyages*, Amsterdam 1746-1761; largely based on John Green's series *A new general collection of voyages and travels*, London 1745-1747. Vast collection of travel accounts including most of the early American and Australian voyages and travels. Full accounts are given of the Portuguese, English, Dutch (VOC) and French voyages to the East Indies, Africa, China, Tartary & Tibet, Arabia, etc. - *A very attractive set of this famous compilation of voyages.*

Tiele 103; Cat. NHSM I, p.108; Landwehr, VOC, 267; Sabin 65405; Hill 1391 (French ed.).



85 QUARLES VAN UFFORD, Jacob Karel Willem. Wat is voor Nederlandsch-Indië noodig ? Open brief aan Jhr.Mr. W.T. Gevers Deynoot. 's Gravenhage, Martinus Nijhoff, 1863. Original printed wrappers (backwrapper missing). VIII,122,(2) pp. € 45,00

Plea for strong government in the Dutch East Indies. - *Cat. KITLV p.75.*



86 **REFORMED DUTCH CHURCH OF NEW YORK.** The constitution of the Reformed Dutch Church of North America with an appendix, containing formularies for the use of the churches together with the rules and orders for the government of the General Synod. The catechism, articles of faith, canons of the synod of Dordrecht, and liturgy. Philadelphia, G.W. Mentz & Son, 1840. Sm.8vo. Contemporary calf (hinges broken). 131 pp. € 85,00

The confession of faith, liturgy, and canons, including rules of the church government and articles explaining the discipline and government of the Reformed Dutch Church of North America.

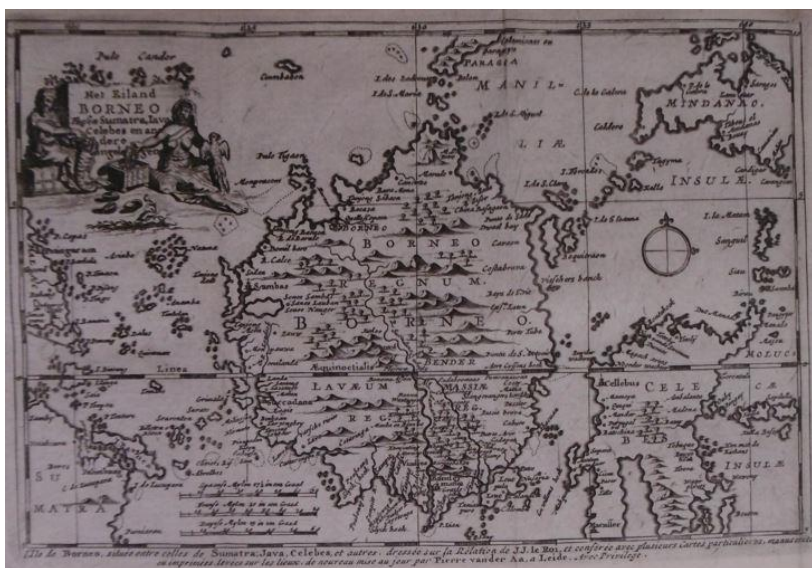


87 **RIAU.** Kaart der residentie Riouw met onderhoorigheden, aangrenzend deel van Sumatra's westkust en schiereiland Malakka. Tezamengesteld en geteekend door W.F. Versteeg. Breda, A.J. Bogaerts, 1871. Lithographed map, coloured in outline. Ca. 43 x 56,5 cm. € 45,00

Atlas van Nederlandsch Indië. - (Folds repaired).

The first published description of Borneo

88 **ROY, Jacob Jansz de.** Hachelijke reys-togt na Borneo en Atchin, in sijn vlugt van Batavia, derwaards ondernoomen in het jaar 1691 en vervolgens. Zijnde een opregt verhaal van zeldsaame ontmoetingen, en deerlijke rampen .. Mitsgaders een seer



naauwkeurige beschrijving van het eyland Borneo met des zelfs koningrijken, als Banyer Massing, Succadana, Cottaringen, de woonplaatsen van de Viadjes en andere, met hare overkostelijke goud- en diamant-mijnen, camphur en andere koopmanschappen .. Insgelijks een aanmerkelijk berigt van het koningrijk Atchin op Sumatra .. Door den reysiger selfs opgesteld .. nu alder eerst na een egt af-schrift in't ligt gegeven. Leyden, Pieter vander Aa, 1706.
 Sm.8vo. Contemporary blind-tooled vellum. With 2 engraved folding maps and 4 folding engraved plates. (4),190,(17) pp. € 1.250,00

Second Dutch edition. Not included in the collection of Van der Aa, *Naaukeurige versameling der gedenk-waardigste zee en land reysen*, but separately issued as a supplement. - Jacob Janssen de Roy's book, the largest single description of Borneo printed during the century, which probably appeared in 1698 or 1699 for the first time, is an extended apologia written to the governor-general and council at Batavia by a skipper who had lost his ship on the coast of Borneo in February, 1692, as a result of the mutiny of his largely Chinese and Javanese crew. He and his shipmates barely survived hunger, thirst, exposure, hostile natives, and treachery before receiving good

treatment and protection from the king of Banjarmasin in return for military assistance. Despite obtaining trading rights for the VOC, Roy was outlawed for absconding with the ship's money and subsequently sailed as a free trader in the Indies, visiting Borneo, Sumatra and Siam. Having acquired a considerable fortune from his enterprises, he was employed by the king of Siam to dispose of a certain English pirate who was visiting Siamese waters. The Roy's account includes brief descriptions of both Brunei and Sukadana although most of his description concern Banjarmasin. He also provided European readers with their first published description of Borneo's interior and of the people who lived there (*Lach, Asia in the making of Europe*, III, p.1390-1395). - Including an extensive description of the gold and diamonds mines on Borneo and the pirates of Palembang. - *A fine copy.*

Landwehr, VOC, 291; Tiele 944; Cat. NHSM I, p.176; Wellan-Helfrich D 320-321; Howgego p.911.




89 **RUBBER PLANTATION.** Gummi & Pfeffer. Leipzig, Otto Wachsmuth, (ca. 1895). Chromo-lithographed plate, mounted on linen, with 2 sticks. Ca. 62 x 87 cm. € 95,00

Goering-Schmidt.

Ausländische Kulturpflanzen. - Schoolplate depicting a large view of a rubber plantation and on the left side parts of a pepper plant. - Cracked in the middle otherwise fine.

The Arctic world

90 **SARGENT, Epes & William H. CUNNINGTON.** Perils and escapes among icebergs. The wonders of the Arctic world: a history of



all the researches and discoveries in the frozen regions of the North, from the earliest times. ... Together with a complete and reliable history of the Polar expeditions under the late Captain C.F. Hall. St. Louis, Valley Publishing Company, 1875.

Original decorated cloth gilt.

With many woodengraved plates. 651 pp.

€ 75,00

First published in 1873; with bookplate of Chas.N. Stow. - History of polar exploration particularly the North American Arctic and the search for the Northwest Passage.

Arctic Bibliography 15346.

Maya civilization



91 **SCHMIDT, Julius.** Die Steinbildwerke von Copán und Quiriguá. Aufgenommen von Heinrich Meye. Historisch erläutert und beschrieben. Berlin, A. Asher & Co., 1883.

Large folio. With plan and 20 lithographed plates, in modern cloth box. With printed title page, preface by Alphons Stübel (3 pp.), introduction (10 pp.) and explanatory text leaf for each plate.

€ 775,00

Copán is an archaeological site of the Maya civilization in the Copán Department of western Honduras, not far from the border with Guatemala, Quiriguá is an ancient Maya archaeological site in the department of Izabal in south-eastern Guatemala. - (Blank margins text leaves waterstained). - *With excellent plates.*

One of the most evocative narratives of the Heroic Age of Antarctic exploration



92 **SHACKLETON, Ernest Henry.** South. The story of Shackleton's last expedition 1914-1917. London, William Heinemann, 1919. Original cloth decorated with silver illustration of the *Endurance* in the ice on front (faded). With coloured frontispiece, folding map, double-page panorama, 6 sketch maps and 86 photographic plates. XXI,376 pp. € 950,00

First edition, with the Errata slip. - The Imperial Trans-Antarctic Expedition. Account of Shackleton's attempt in 1914-16 to cross the Antarctic. His ship, the *Endurance*, was crushed by the ice. 'Shackleton returned to England in May 1917 and dictated the text of the popular account of the expedition to Edward Saunders, largely from recollection' (*Howgego S21*). One of the most evocative narratives of the Heroic Age of Antarctic exploration, telling of the survival of Shackleton and his crew under the most extreme circumstances *Spence 1107; Headland 1511; Conrad pp.210-214*.

Accounts of the North American Indians



93 **SMET, P(ierre) J(ean). de.** Missien van den Orégon en reizen naer de rotsbergen en de bronnen der Colombia, der Athabasca en Sascatschawin in 1845-46. Uit het Fransch. Gent, W. vander Schelden, 1849. Later half red morocco, spine ribbed. With lithographed frontispiece and title-page, 3 folding maps and 14 lithographed plates. 423 pp. € 395,00

First Dutch edition; first published in Gent in 1848 Missions de l'Orégon et voyages aux Montagnes Rocheuses aux sources de la Colombie, de l' Athabasca et du Sascatschawin. - The Belgian Jesuit priest Pierre-Jean De Smet (1801-73) wrote this work, which was published in French, English and Dutch Flemish, to raise funds for his missionary work among the Indians of the Pacific Northwest. Travels through and about the central Columbia River plateau, the Athabasca River, the country of the Assiniboines, and the Missouri River. With accounts of the manners and customs of the North American Indians, together with exquisite descriptions of the scenery. - (Age-browned). *Tiele 1009; Sabin 82264; Wagner-Camp 141:4; Howes D286.*

The boundaries of the Dutch East Indies



94 **STURLER, Jacques Eduard de.** Het grondgebied van Nederlandsch Oost-Indië in verband met de tractaten met Spanje, Engeland en Portugal. Leiden, P. Somerwil, 1881. Original decorated cloth. Title printed in red and black and with folding lithographed map in colours. XIV,(2),366 pp. € 95,00

Thesis. - Dealing with the boundaries of the Dutch East Indies, based upon the relations between Spain and Sulu before 1648, the treatises between Spain and Sulu of 1836, 1850, 1851 and 1878, and the treatises between Great Britain and the Netherlands of 1814, 1824 and 1871, together with the treatise between Portugal and the Netherlands of 1858.

Cat. KITLV p.79.

95 **SUMATRA.** Rubber-estates on the east-coast of Sumatra. 1 : 600.000. (No pl., ca. 1930). Coloured map. Ca. 49,5 x 61,5 cm. € 45,00

Survey of Dutch, English, Belgian, German, Danish, American, Swedish and Swiss rubber companies on Sumatra.




96 **TABACCO PLANTATION.** Tabak. Leipzig, Otto Wachsmuth, (ca. 1895).

Chromo-lithographed plate. Ca. 64 x 87 cm.

€ 150,00

Goering-Schmidt. Ausländische Kulturpflanzen. - Schoolplate depicting a large view of a tobacco plantation with black workers and white masters and on the left side parts of a tobacco plant. In the background a harbour view with sailing ship.- (With paper sticker of Retel's Bureau voor Schoolinstallatie, Rijswijk, pasted on the name of the publisher). - *Very decorative plate.*

A wonderful account of travel in Mexico & Central America



97 **TEMPSKY, G.F. von.** Mitla. A narrative of incidents and personal adventures on a journey in Mexico, Guatemala, and Salvador in the years 1853 to 1855, with observations on the

modes of life in those countries. Edited by J.S. Bell. London, Longman, Brown, Green, Longmans, & Roberts, 1858.

Original red embossed cloth, spine lettered in gilt. With folding coloured map, 5 chromolithographed plates (1 folding), and 11 woodengraved illustrations and plates. XV,436 pp. € 1.100,00

First edition. - The artist and adventurer Gustavus Ferdinand von Tempsky (1828-1868) spent three years in the mining districts of California before setting out on his extensive travels through Mexico, Guatemala, and El Salvador in 1853. The fine coloured plates show: Mexicans near the Hacienda of El Valle, View of Durango from the Santuario, Fight between the Ranchero and his Indian Antagonists, Main Building of the Ruins near Mitla and Lake of Atitlan. - *A wonderful account of travel in Mexico and Central America.* Abbey, Travel, 665; Palau 329979.




98 **THACKERAY, William Makepeace.** The Virginians. A tale of the last century. London, Smith, Elder & Co., 1872.

Original green cloth (hinges damaged but holding). With engraved frontispiece. XII,770 pp. € 35,00

A historical novel first published in 24 monthly parts, London 1857- 1859. One of the standard works of 19th century fiction. - (The Works Volume V). - (Foxing).

Historical documents collected in the Cape Colony



99 **THEAL, George MacCall.** Belangrijke historische dokumenten verzameld in de Kaap kolonie en elders. Kaapstad, Van de Sandt de Villiers & Co, 1896-1911. 3 volumes in 2. Red cloth (vol. I-II modern cloth). € 275,00

From the contents: Instructie van den commissaris Hendrik Adriaan van Rhee, 1685; Verscheidene dokumenten betrekking hebbende tot den

oproermaker Estienne Barbier, 1739; Reis van den gouverneur Joachim van Plettenberg, 1778; The antiquity of man in South Africa; Bushman paintings; Reis naar Delagoa Baai in 1688; Reizen naar Inhambane in 1732 en 1733; Reis van den vaandrig Beutler in 1752; Reis naar Inhambane in 1770; Extracten uit de Resolutien van de Vergadering van Zeventien 1698-1708; Extracten uit de Resolutien van de Kamer van Amsterdam 1706; etc. - *Scarce*.



100 **TIPO SULTAN.** Les fils du sultan se rendent. Le major général Baird ordonne que le Sultan paroisse, on l'informe qu'il n'est point dans le palais, mais que ses deux fils son prêts à se rendre. Alors le major Allen y entre et peu après en sort avec les deux princes, qui le général sont reçus avec tous les

témoignages possibles de bonté et d'humanité. (No pl.), A. Suntach, 1804.

Engraving depicting the capture of the two sons of Tipoo Sultan after Henry Singleton by F. dal Pedro. Ca. 29,5 x 41 cm. € 650,00

Following his defeat in the Third Mysore War (1790-1792) the British made Tipu Sultan cede part of his dominions, pay a substantial financial settlement and surrender two of his 16 sons as hostages. Princes Mohin-ud-din (or Moiz-ud-din) (aged eight) and Abdul Khalik (aged ten) were accordingly delivered to Lord Cornwallis, the Governor-General of India, at Seringapatam on 26 February 1792. In February 1794, after the fulfilment of the treaty, the princes returned to Seringapatam. They enjoyed a few years of peace but the conflict between Mysore and the British resumed in 1799. On 4 May that year Mysore's capital was captured and Tipu Sultan was killed alongside 10,000 of his subjects. The princes were captured by Major-General David Baird, who treated them with great respect and arranged for


their safe passage out of the devastated city. After laying their dead father to rest they were then sent to Vellore. In 1806, following a mutiny at Vellore among the soldiers of the Madras Army, the princes were exiled to Calcutta along with the rest of Tipu's family, lest they become a figurehead for opposition to British rule in southern India. - *Fine.*



101 **TOBA-LAKE.** Kaart van het Toba-meer en het landschap Silidoeng volgens opnemingen van de Rijnsche zendelingen. Amsterdam, C.L. Brinkman, Utrecht, J.L. Beijers, (1878). Map of North Sumatra, coloured in outline. Ca. 68 x 44,5 cm. - (*Tijdschrift KNAG*).

€ 45,00

The Dutch wintering in Novoya Zemlya in a wooden cabin



102 **TOLLENS, (Hendrik).** De overwintering der Hollanders op Nova Zembla, in de jaren 1596 en 1597. Uitgegeven door de Hollandsche Maatschappij van Fraaije Kunsten en Wetenschappen. 11e druk. Leeuwarden, G.T.N. Suringar, 1878.

Sm.8vo. Original printed wrappers. 32 pp. € 45,00

First published in 1822. - Classic account of the search of a northeast passage to China by Willem Barentsz. He and his crew members were iced in and forced to winter over in Novaya Zemlya in a wooden cabin ('Het behouden Huis'). Trapped from August 26, 1596, to June 14, 1597, they were finally able to sail in open boats some 1600 miles during which they battled continuously against marauding polar bears and pack ice. Barentsz had taken ill and died five days after their escape from the arctic

wastes. - *A celebrated poem on the Dutch wintering in Novoya Zemlya in a wooden cabin.*
Cat. NHSM I, p.304.

East India Company voyage to China in 1750-1752




103 **TORÉN, Olof & Gustav EKEBERG.** Reise des Herrn Olof Torée nach Surate und China, nebst einer kurzen Beschreibung von der chinesischen Feldökonomie und einer Nachricht von dem gegenwärtigen Zustande der engländischen Colonien in dem nördlichen Amerika. Herausgegeben von Linnäus. Leipzig, Christian Gottlob Hilscher, 1772.
Sm.8vo. Contemporary half calf, spine lettered in gilt (foot of spine sl. dam.). 238 pp. € 1.250,00

First German edition. - The first part contains a German translation of Torén's East India Company voyage to China in 1750-1752, in the form of letters to Linnaeus, originally published as an appendix to Osbeck's narrative (1757). Olof Torén was a Swedish botanist and priest (1718-1753). Followed by a translation of Carl Gustaf Ekeberg's *Kort berättelse om den chinesiske landt--hushållningen*, first published in Stockholm in 1757. The appendix contains a German translation of Dominique de Blackford's *Précis de l' état actuel des colonies angloises dans l' Amérique septentrionale* (Milan 1771). - (Two small library stamps on title-page). - *Scarce.*

Cordier, BS, col. 2097-98; Walravens 197; Löwendahl 559 & 566; Sabin 5691 & 96191 (not seen).

Visits to Greece, Yugoslavia, Albania & Bulgaria


104 **TOZER, Henry Fanshawe.** Researches in the highlands of Turkey; including visits to mounts Ida, Athos, Olympus, and Pelion, to the Mirdate Albanians, and other remote tribes. With notes on the



ballads, tales, and classical superstitions of the modern Greeks. London, John Murray, 1869. 2 volumes. Original green cloth, spines lettered in gilt. With folding map, 2 steel-engraved frontispieces, 5 illustrations and 6 steel-engraved plates. XI,397; VII,390 pp. € 675,00

First edition; with bookplate of C.E. Rusbridge. - 'A very interesting work describing what is now northern and western Greece, the southern parts of Yugoslavia, Albania and Bulgaria, and including Mt. Ida and the Troad. Tozer visited these areas in three separate journeys made in the summers of 1853, 1861 and 1865. The work also contains a detailed account of Mt. Athos, and an excellent chapter on modern Greek ballad poetry' (Blackmer p. 353). - A very attractive set. Blackmer Collection 1669; Atabey Collection 1231 (note): All of Tozer's works constitute valuable sources; Weber 690.

Palestine



105 **TRISTAM, H.B.** The land of Moab. Travels and discoveries on the east side of the Dead Sea and the Jordan. With a chapter on the Persian palace of Mashita by Jas. Fergusson. London, John Murray, 1873. Original decorated cloth. With folding coloured map and 41 plates and illustrations. XVI,408 pp. € 175,00

First edition. - Henry Baker Tristam (1822-1906), divine and naturalist, travelled in Palestine 1858-9 and 1863-4. He had an extensive knowledge of the history and topography of Palestine and wrote much on the subject (Blackmer Collection p.354).

The first Dutch documents to describe any part of India in detail



106 **TWIST, Johan van.**
Generale beschrijvinghe van
Indien, ende in't besonder van't
coninckrijk van Guseratten,
staende onder de beheersinge van
den groot machtighen coninck
Chaiahan: anders genaemt den
grooten Mogor. (Amsterdam,
Joannes Janssonius, 1646).
Oblong 8vo. Modern wrappers.
112 pp. (text set in two columns).
€ 450,00

Extracted from Commelin's collection of voyages. - Johan van Twist, a Dutch merchant and envoy of the Dutch East India Company (VOC), served as director of the Dutch factories in Ahmedabad, Cambay, Baroda, and Broach. In 1638 he returned to Batavia, in Java, where he wrote his *General description of India*, usually regarded as the first Dutch documents to describe any part of India in detail (*Howgego p.1041*). 'Van Twist's *General description of India* is primarily a detailed account of Gujarat. He reports on its government, its relationship to the Mughul empire, and the history of how Gujarat came under Mughul control. He describes Gujarat's geography, fauna, flora, cities, food, commerce, religions, and social customs' (*Lach & Van Kley, Asia in the making of Europe, III, p.473*).
Landwehr, VOC, 250.



107 **VIETNAM.** Prospectus Lacus et Pagi Sinensis. Un Lac et Village de la Cochinchine Paris, Daumont, (ca.1760).

Contemporary handcoloured perspective view (vue d'optique or Guckkastenbild) depicting a view of the village of Yang-ka in Cochin, with

legend in Latin and French. Ca.28,5 x 39 cm.

€ 450,00

Handsome optical harbour view of a village in Vietnam.




108 **VINGBOONS, Johannes.** Verzameling van pas-kaarten, dienende tot de vaart naar Oost- en Westindien; meest alle uitvoerig met de pen getekent: benevens eenige afbeeldingen van voorname eylanden, steden en sterkens, zo wel in de Spaansche Engelsche als Nederlands Indien gelegen: alle zeer net naar't leven met waterverven geschildert. (No pl., c. 1660). Facsimile with introduction by J. van Bracht. Haarlem, Fibula-Van Dishoeck, 1981.

Large folio. Artificial leather with gilt monogram of the V.O.C. and W.I.C. on frontcover. With 107 finely coloured maps, plans and panoramic views (many double page) of the area covered by the charter of the Dutch East and West India company, with booklet with introduction by J. van Bracht and index in rear pocket. € 450,00

Limited edition of 1000 numbered copies printed. - This splendid facsimile contains handdrawn and painted maps, charts and views, dating from ca. 1660 from the secret map archives of the VOC and WIC. They have never been printed before. Depicting a.o. maps of Madagascar and the Gold Coast, India, Ambon, Achin, Ceylon, Cambodia, Taiwan, Thailand, Macao, Malacca, Japan, the Philippines, Venezuela, Guyana, Brazil and the Caribbean. - *A very nice copy.*

Colonial government in the Dutch East Indies



109 **VITALIS, L.** Opmerkingen gedurende mijn verblijf in Holland, van 1852 tot 1854. 's Gravenhage, H.C. Susan, C.Hzoon, 1860. Wrappers. 25 pp.

€ 45,00

'Observations made during my stay in the Netherlands (1852-1854)'. Focused on colonial government in the Dutch East Indies. *Cat. KITLV p.715.*

British campaign against Napoleon's remaining troops in Egypt




110 **WALSH, Thomas.** Journal of the late campaign in Egypt: including descriptions of that country, and of Gibraltar, Minorca, Malta, Marmorice, and Macri; with an appendix; containing official papers and documents. London, T. Cadell, Jun. and W. Davies, 1803.

4to. Later mottled calf, spine gilt with red morocco title label to spine (bound by the Studio Bindery, Surrey). With 50 engraved plates, maps, and plans on 42 sheets (including 6 finely hand-coloured

aquatint plates and 7 hand-coloured folding maps and plans including an overlay). VIII,(20),261; (6),145 pp. € 1.450,00

Second edition, first published in 1801. - Account of the 1800-1801 British campaign against Napoleon's remaining troops in Egypt. Thomas Walsh served as Captain in his Majesty's Ninety-Third Regiment of Foot, Aide-de-Camp to Major-General Sir Eyre Coote. His journal 'is distinguished by a wide interest in topography, antiquities, and social conditions, as well as purely military topics' (*Prideaux* 223). The fine engravings are by Samuel John Neele, after Thomas Walsh and the maps are printed by A. Arrowsmith and Cadell & Davies. - *A fine copy. Abbey, Travel, 266; Blackmer Collection 1767; Atabey Collection 1317; Gay 2278; Hilmy II, p.318.*



111 **WEST JAVA.**
Landbouwstatistiekkaart. West-Java. Batavia, Topografische Dienst, 1933. Coloured map of West Java. Ca. 65 x 76 cm. - (Folds strengthened). € 45,00

Climbing to the top of Mount Cimborozo

112 **WHYMPER, Edward.** Travels amongst the Great Andes of the Equator. 2nd edition. London, John Murray, 1892. Contemporary half calf. With 4 maps, 20 plates and 118 illustrations. XXIV,456 pp. € 350,00

First published in 1891. - An exciting and important account of Whympers climbing to the top of Mount Cimborozo, a lofty



destination that had defeated Humboldt and Bolivar. With descriptions of his preparations and his scientific results. 'Often considered his magnum opus, *Travels among the Great Andes of the Equator* combines a popular account of his ascents with his detailed scientific observations' (*DNB*). - A fine copy.
Neate W66.



113 **WIJCK, Herman van der.** De Nederlandsche Oost-Indische bezittingen onder het bestuur van den Kommissaris Generaal du Bus de Gisignies. (1826-1830). 's Gravenhage, Martinus Nijhoff, 1866.
Original printed wrappers, with decorative border (spine dam.), uncut. (8),267,(1),VII pp. € 95,00

Thesis. - On August 10, 1825, Du Bus was appointed governor-general of the Dutch East Indies (also called commissioner-general at that time). He became the first southern Dutchman at the head of the colony. During his tenure, he worked hard to get the finances and governance in the Dutch East Indies in order.

Account of the Challenger expedition




114 **WILD, John James.** At anchor. A narrative of experiences afloat and ashore during the voyage of H.M.S. '*Challenger*' from 1872 to 1876. London, Marcus Ward and Co., 1878. Folio. Original elaborated pictorial green cloth gilt (partly soiled), a.e.g. With

coloured double-page map, 12 tipped-in chromo-lithographs and 169
typo etchings in the text. 198 pp. € 975,00

First edition. - Account of the *Challenger* expedition under captains Sir George Nares and F.T. Thomson, abundantly illustrated with topographical and ethnographical sketches. The fine coloured plates and illustrations are all by the author. They visited Teneriffe, Bermudas, Cape of Good Hope, Sydney, Torres Strait, Hongkong, Yokohama and Valparaiso. - *An attractive book.*

Ferguson 18556; NZNB 6070; SAB IV, p.779; Spence 1258; Du Rietz 1347; Mendelssohn II, p.609-610.

Manual for American missionaries



115 **(WILSON), Thomas.** The knowledge and practice of christianity made easy to the meanest capacities: or, an essay towards an instruction for the Indians .. In twenty dialogues. 19th edition. London, F.C. and J. Rivington, 1811.

Sm.8vo. Contemporary calf (hinges weak).

(8),XXIV,280 pp. € 95,00

First edition was published in London in 1740.

- Wilson was bishop of Sodor and Man, a diocese of the Church of England. This

instruction manual for American missionaries was frequently reprinted during the years 1740-1848, meant "for propagating the Gospel

amongst Indians and Negroes," During a visit of London in 1735 he met James Edward Oglethorpe, British soldier, Member of Parliament and founder of the Colony of Georgia. It was the beginning of Wilson's interest in foreign mission.

Sabin 104690.

The Kali Besar in the centre of the old city of Batavia




116 **WOODBURY & PAGE.** Kali Besar. (Before 1880). An albumen photograph by Woodbury & Page, with blind stamp 'Batavia Photographien van Ned. Indie' at the lower right. Ca. 18,5 x 23,5 cm. € 475,00

Fine photograph of the Ciliwung River,

the Kali Besar in the centre of the old city of Batavia, with warehouses on both sides and moored barges on the quays. - *Fine.*

Collection KITLV 111211.

Railways in the Dutch East Indies



117 **WOUDRICHEM VAN VLIET, L(eonard) van.** De Nederlandsch Indische Spoorweg-Maatschappij in de Tweede Kamer. Vervolg op de Waal's aantekeningen over koloniale onderwerpen; door geen adspirant minister. Amsterdam, Scheltema & Holkema, 1869.

Original printed wrappers. (4),32 pp. € 65,00

Privately printed. - Focused on railways in the Dutch East Indies, dealt with in Dutch parliament. - *Cat. KITLV p.159.*



118 **DE ZUIDWEST NIEUW-GUINEA EXPEDITIE. 1904/5**
van het Kon. Ned. Aardrijkskundig Genootschap. Leiden, E.J. Brill,
1908.

Original red cloth (rebacked with the original spine laid down). With
11 heliotypie plates by Van Leer, 13 maps and diagrams (mostly
folding) and 148 photographic illustrations. XXVI, 676,(1) pp.

€ 450,00



First edition. - The Southwest New Guinea Expedition to the Maoke Mountains (Sneeuwgebergte) was a Dutch scientific exploration expedition set out in 1904-1905 by the Royal Dutch Geographical Society with the aim of mapping the totally unknown interior of southwestern

New Guinea. The expedition would be the very first Dutch attempt to penetrate the interior of the island, of which in fact only parts of the coastal strips had been explored.

The general leadership was in the hands of former naval officer R. Posthumus Meyes, his wife also took part in the entire expedition. E.J. de Rochemont, an officer in the Indian Army, was given command over the inland expeditions. J.W.R. Koch, a cousin of Posthumus Meyes, was the expedition doctor who would also carry out the

ethnographic and biological research. The geologist was C. Moerman and Controller J. Seyne Kok also took part in the expedition as a representative of the Dutch government. Added were 65 soldiers and more than 160 coolies under the command of Lieutenant C. Onvleé. Finally, the government made 20 forced labourers, convicted criminals, available to the expedition.

The journey inland took 87 days. Maps were drawn, measurements taken, ethnographic objects and biological specimens collected, and mountains climbed to more than 2000 meters, but the expedition was nevertheless considered a failure because the intended end point, the eternal snow, had not been reached and there were a number of deaths among the indigenous participants. With introduction by van G.P.

Rouffaer. - (Library stamp on title-page). - *A fine copy.*

Wentholt, In kaart gebracht met kapmes en kompas, pp. 63-71.